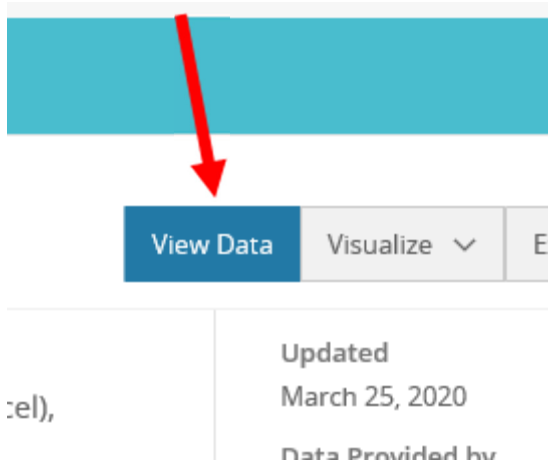
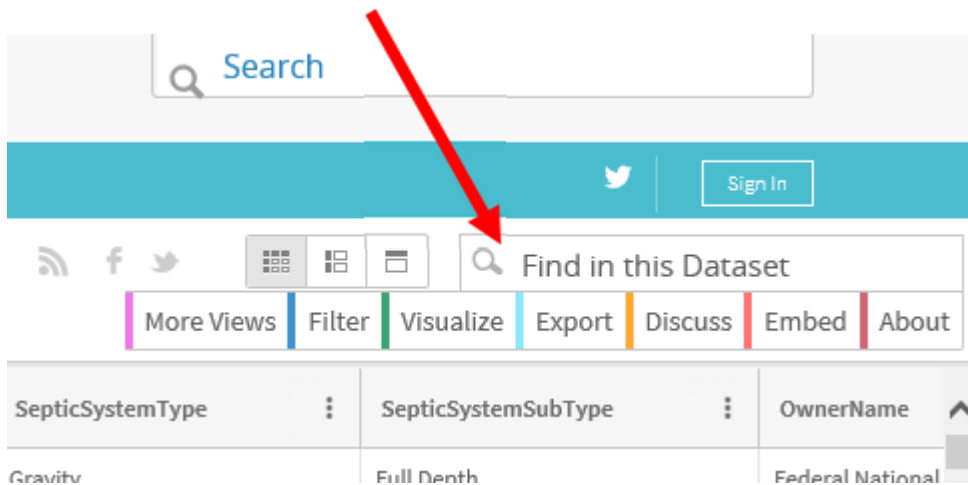


Instructions for using the Open Data Portal to search for Permitted Septic Systems:

1. <https://data.delaware.gov/Energy-and-Environment/Permitted-Septic-Systems/mv7j-tx3u>
2. Click View Data



3. Type the tax map in 'Find in this Dataset' and hit enter



4. If anything is on file, it will populate

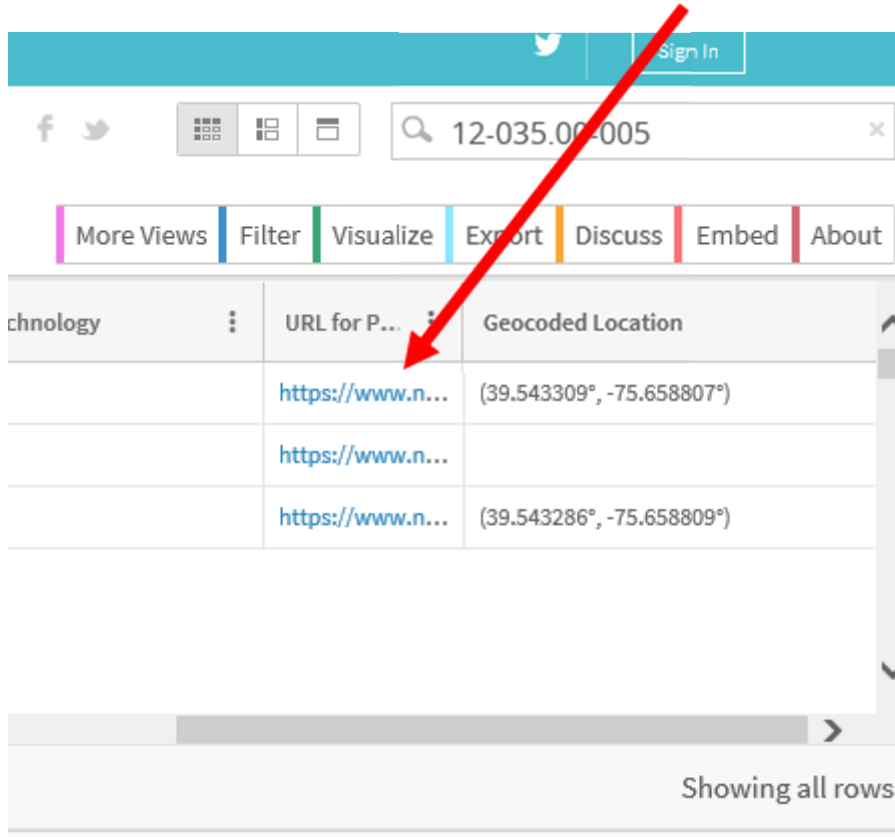
Permitted Septic Systems

based on Permitted Septic Systems

listing of permits for the installation of small (individual structure) and large (multi-structure) septic systems. This dataset includes information such as location (longitude, latitude) and owner name.

PermitNumber	TaxParcelNumbers	County	Latitude	Longitude	X	Y	SepticSystemType	SepticSystemSubType	OwnerName
CHP-13361	12-035-00-005	New Castle	39.543309	-75.658807	179185.71	171331.65	Gravity	Full Depth	Martin, Joyce &
240486	12-035-00-005	New Castle					Gravity	Full Depth	Martin, Thomas
88-934	12-035-00-005	New Castle	39.543286	-75.658809	179185.50	171348.11	Gravity	Full Depth	Selby, Barbara

5. Scroll all the way to the right of the screen and click on the URL to view



The screenshot shows a web interface with a teal header containing a Twitter icon and a 'Sign In' button. Below the header is a search bar with the text '12-035.00-005' and a search icon. A navigation bar contains tabs for 'More Views', 'Filter', 'Visualize', 'Export', 'Discuss', 'Embed', and 'About'. The main content is a table with three columns: 'chnology', 'URL for P...', and 'Geocoded Location'. The table has three rows of data. A red arrow points from the top right towards the first URL in the second row.

chnology	URL for P...	Geocoded Location
	https://www.n...	(39.543309°, -75.658807°)
	https://www.n...	
	https://www.n...	(39.543286°, -75.658809°)

Showing all rows

6. On the bottom of the page on the left, IF any documents are scanned, there will be a number in parenthesis. Click on Documents


DETAILS

Permit General
Events (0)
Documents (1)
View All Data



7. Click on the document to view it

Documents



Document	Program	Docurr
CLASS H INSPECTION FOR GWDS	Septic Permitting	

Download Options: Select a report format

If you have any questions using the database, you can call the Division of Water at 302-739-9949.

NOTE: For New Castle County, the tax map number needs to be entered as xx-xxx.xx-xxx.