

### INDEX OF CITIES, TOWNS AND PLACES

Abbeville	H-3	Dover Air Force Base	F-3	Lewes	F-2	Proctor Corner	F-3
Adams	A-2	Dover City	F-2	Lincoln	F-2	Proctorville	F-2
Adams	A-2	Dutch Hook	F-2	Littleton	F-2	Red Lion	F-2
Adams	A-2	Elkton	F-1	Littleton	F-2	Red Lion	F-2
Adams	A-2	Elkton	F-1	Littleton	F-2	Red Lion	F-2
Adams	A-2	Elkton	F-1	Littleton	F-2	Red Lion	F-2
Adams	A-2	Elkton	F-1	Littleton	F-2	Red Lion	F-2
Adams	A-2	Elkton	F-1	Littleton	F-2	Red Lion	F-2
Adams	A-2	Elkton	F-1	Littleton	F-2	Red Lion	F-2
Adams	A-2	Elkton	F-1	Littleton	F-2	Red Lion	F-2

### LEGEND

**PRINCIPAL THROUGH HIGHWAYS**

- MULTILANE DIVIDED, ACCESS FULLY CONTROLLED
- MULTILANE TOLL ROAD
- MULTILANE DIVIDED, ACCESS PARTIALLY CONTROLLED
- MULTILANE DIVIDED
- MULTILANE UNDIVIDED, ACCESS CONTROLLED UNDER CONSTRUCTION OR PROPOSED
- 2 LANE UNDIVIDED
- 2 LANE ACCESS FULLY CONTROLLED
- 1 LANE UNDIVIDED
- UNDER CONSTRUCTION OR PROPOSED
- OTHER THROUGH HIGHWAYS
- MULTILANE UNDIVIDED
- 2 LANE UNDIVIDED
- OTHER HIGHWAYS
- PAVED OR IMPROVED
- NOT SURFACED

**ROUTE MARKERS**

- INTERSTATE
- UNITED STATES
- STATE
- COMMERCIAL AIRPORT
- MILITARY AIRPORT
- OTHER AIRPORT
- COLLEGE OR UNIVERSITY
- STATE FISH HATCHERY
- PUBLIC BOAT ACCESS
- CHARTER BOAT FISHING
- STATE PARK OR RESERVATION

**ACCESS POINTS**

- FULL TRAFFIC INTERCHANGE
- PARTIAL TRAFFIC INTERCHANGE
- ACCESS DENIED

**SYMBOLS**



- STATE AND FEDERAL INSTITUTION
- STATE POLICE OFFICE
- OTHER POINTS OF INTEREST
- CAMPUS
- LIGHTHOUSE
- PICNIC GROUND OR ROADSIDE TABLE
- PORT OF ENTRY
- MARLAGE BETWEEN STATES (INDETERMINATE)



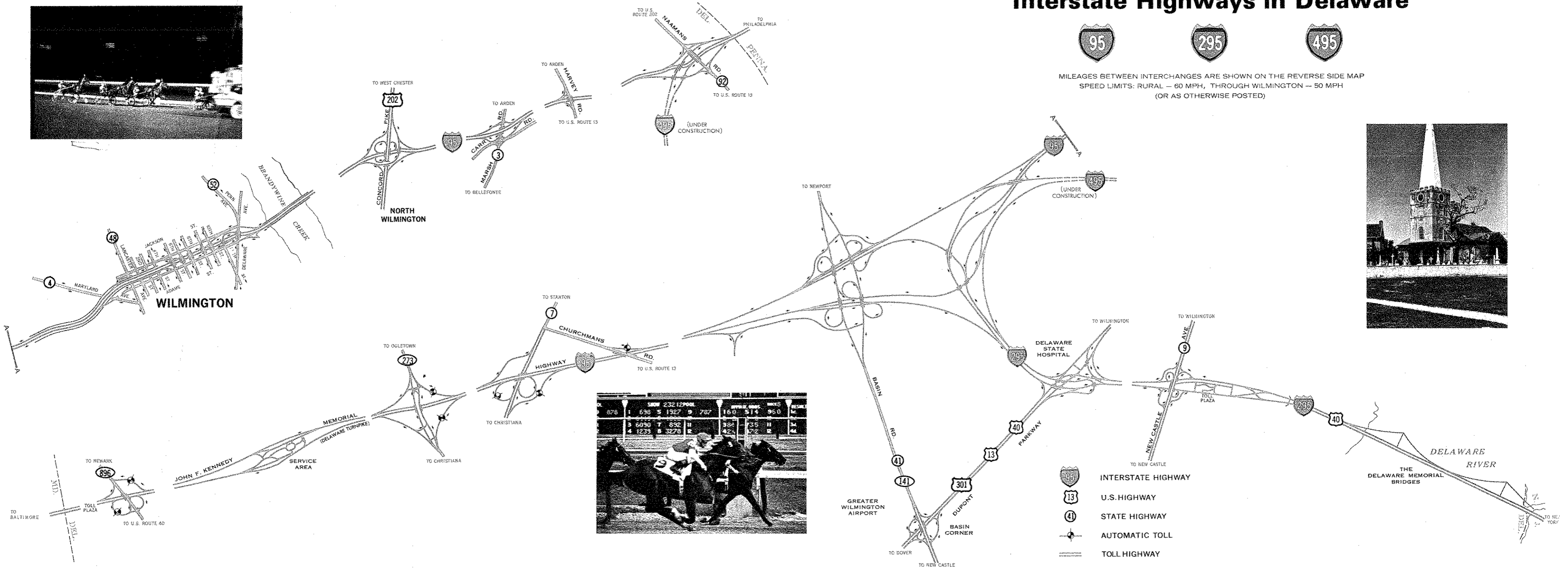

**POPULATION OF CITIES AND TOWNS**

- 100-250
- 250-500
- 500-1,000
- 1,000-2,500
- 2,500-5,000
- 5,000-10,000
- 10,000-25,000
- 25,000-100,000

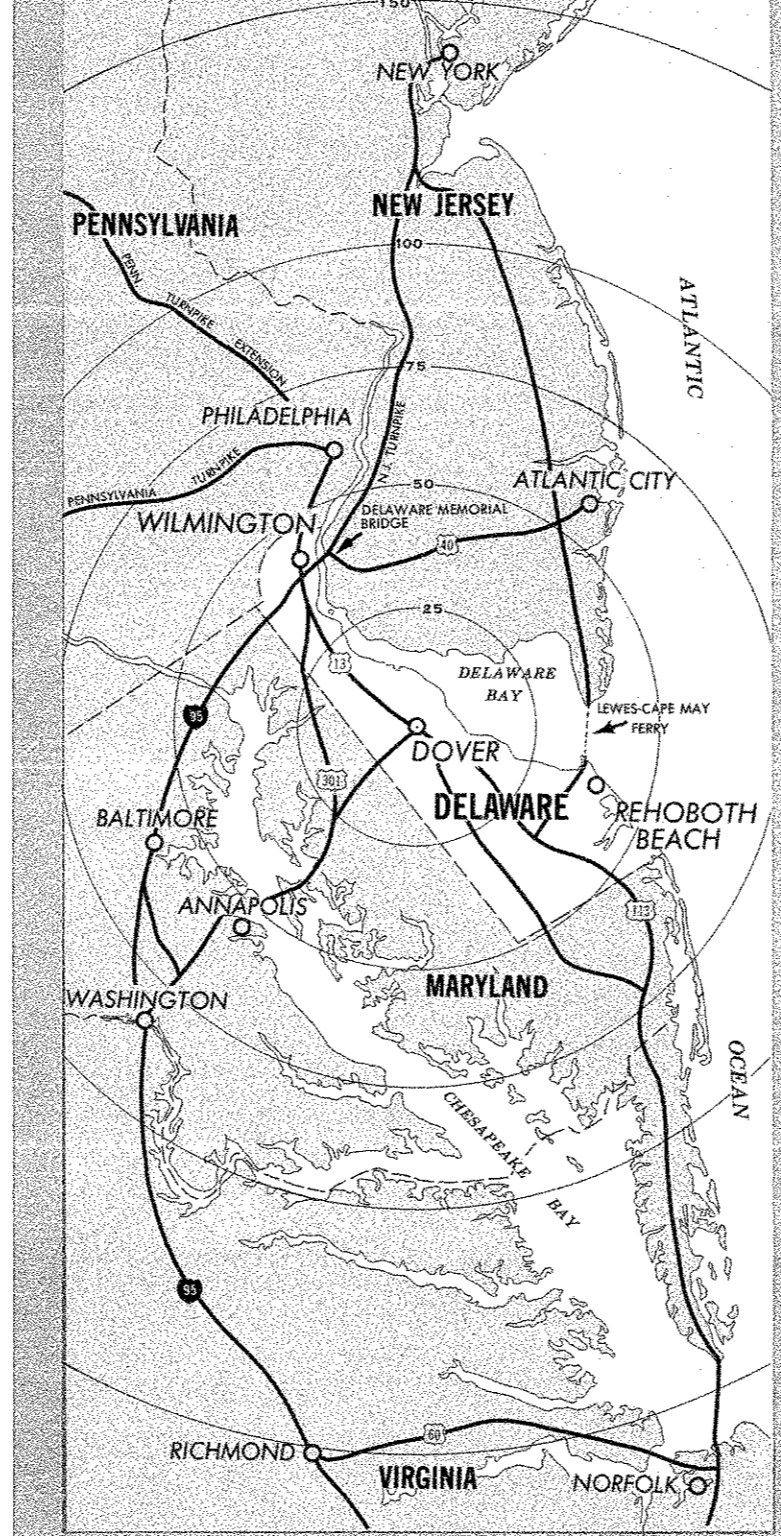
Prepared by the Delaware State Highway Department  
 Dover, Delaware  
 For price list of Full Color County Maps of Delaware write to the above address.

# Interstate Highways in Delaware



  
 MILEAGES BETWEEN INTERCHANGES ARE SHOWN ON THE REVERSE SIDE MAP  
 SPEED LIMITS: RURAL - 60 MPH, THROUGH WILMINGTON - 50 MPH  
 (OR AS OTHERWISE POSTED)



TO	WILMINGTON	DOVER	REHOBOTH BEACH	ANNAPOLIS	BALTIMORE	WASHINGTON	PHILADELPHIA	ATLANTIC CITY	ATLANTIC	NEW YORK	NEW JERSEY	PENNSYLVANIA	MARYLAND	VIRGINIA	NORFOLK
WILMINGTON	0	35	100	110	120	130	140	150	160	170	180	190	200	210	220
DOVER	35	0	65	75	85	95	105	115	125	135	145	155	165	175	185
REHOBOTH BEACH	100	65	0	10	20	30	40	50	60	70	80	90	100	110	120
ANNAPOLIS	110	75	10	0	10	20	30	40	50	60	70	80	90	100	110
BALTIMORE	120	85	20	10	0	10	20	30	40	50	60	70	80	90	100
WASHINGTON	130	95	30	20	10	0	10	20	30	40	50	60	70	80	90
PHILADELPHIA	140	105	40	30	20	10	0	10	20	30	40	50	60	70	80
ATLANTIC CITY	150	115	50	40	30	20	10	0	10	20	30	40	50	60	70
ATLANTIC	160	125	60	50	40	30	20	10	0	10	20	30	40	50	60
NEW YORK	170	135	70	60	50	40	30	20	10	0	10	20	30	40	50
NEW JERSEY	180	145	80	70	60	50	40	30	20	10	0	10	20	30	40
PENNSYLVANIA	190	155	90	80	70	60	50	40	30	20	10	0	10	20	30
MARYLAND	200	165	100	90	80	70	60	50	40	30	20	10	0	10	20
VIRGINIA	210	175	110	100	90	80	70	60	50	40	30	20	10	0	10
NORFOLK	220	185	120	110	100	90	80	70	60	50	40	30	20	10	0



## DELAWARE: THE STATE THAT STARTED A NATION

In Historic Delaware you can meet antiquity on equal terms with the present - climb the ramparts or relive a "battle" at Fort Delaware; push a button and see the history of the Brandywine unfold before your eyes; or land again with stalwart Swedes upon "The Rocks."

Delawareans have done much to preserve their proud heritage. Our state derived its name from Lord De La Warr, an early governor of Virginia, and was the first of the thirteen original states to ratify the Federal Constitution. This ratification took place during a special convention in Dover on December 7, 1787, thereby making Delaware "The First State" of the new United States.


## PLACES TO GO

- NEW CASTLE COUNTY**
- 1 BRANDYWINE CREEK STATE PARK. Delaware's newest state park is ideal for nature study. On Route 100 north of Wilmington. Park open: May-October.
- 2 THE HENRY FRANCIS DU PONT WINTER-THUR MUSEUM. More than 100 period rooms covering American domestic scene 1640-1840. Ten rooms open without appointment; other tours by appointment only. Five miles north of Wilmington on Route 52. Open: Tuesday-Saturday, 9:30 a.m.-4 p.m. Admission: \$1.00 for adults; 50c for children under 16. Tours: \$2.50.
- 3 HAGLEY MUSEUM. Located in the old Du Pont Powder Yards on Brandywine Creek. Three miles north of Wilmington (via Route 141). Open: Tuesday-Saturday, 9:30 a.m.-4:30 p.m.; Sunday, 1-5 p.m.
- 4 DELAWARE ART CENTER. Permanent collection and traveling exhibits. Kentmere Parkway, Wilmington. Open: Daily, 10 a.m.-5 p.m.; Sunday, 2-6 p.m.
- 5 BRANDYWINE SPRINGS STATE PARK. Popular recreational area for over 160 years. Picnicking. Four miles west of Wilmington on Route 41. Open: May-October.
- 6 WILMINGTON AND WESTERN RAILROAD. Chug through scenic Red Clay Valley on old steam train. Four miles west of Wilmington on Route 41. Open: May-October. Saturdays, Sundays, and holidays, 1-5 p.m. \$1.25 for adults; 50c for children.
- 7 OLD TOWN HALL, Wilmington. Built in 1798 on land given by John Dickinson. Market Street near Sixth. Open: Monday, 1-9 p.m.; Tuesday-Friday, 10 a.m.-5 p.m.
- 8 FORT CHRISTINA MONUMENT. Site of first permanent settlement in Delaware in 1638. At foot of Seventh Street, Wilmington. Open: Daily, 9 a.m.-5 p.m.
- 9 OLD SWEDES CHURCH. Built in 1698. East Seventh Street, Wilmington. Open: Tuesday-Sunday, noon-4 p.m. Guide service.
- 9 OLD COURT HOUSE, New Castle. Delaware's colonial capital and the county seat for many years. Open: Monday-Saturday, 11 a.m.-4 p.m.; Sunday, noon-4 p.m.
- 10 COCH'S BRIDGE. In 1777 was scene of only battle of Revolutionary War fought in Delaware. South of Newark off Route 896.

## THINGS TO DO

- 11 BUENA VISTA. Built in 1847, once home of John M. Clayton, President Zachary Taylor's Secretary of State, and the late Governor C. Douglass Buck. Eight miles south of Wilmington on U. S. 13. Open: Tuesday-Saturday, 10 a.m.-5 p.m.; Sunday, 2-5 p.m.
- 12 FORT DELAWARE STATE PARK. Located on Pea Patch Island in Delaware River. Completed in 1859, served as prison for Confederate soldiers during Civil War. Park open: Memorial Day to Sunday after Labor Day. Boats from Delaware City on Saturdays, Sundays, and holidays; noon-7 p.m.; \$1 for adults, 50c for children 14 and under.
- 13 LUMS POND STATE PARK. Ideal for swimming, boating, picnicking. On Route 896 south of Wilmington. Park open: May-October.
- 14 THE CORBIT-SHARP HOUSE. Beautiful example of Georgian architecture built in 1772. Odessa. Open: Tuesday-Saturday, 10 a.m.-5 p.m.; Sunday, 2-5 p.m. Admission: \$1.25 for adults; 50c for children under 16.
- 14 WILSON WARNER HOUSE. Restoration of original 1740 house. Odessa. Open: Tuesday-Saturday, 10 a.m.-5 p.m.; Sunday, 2-5 p.m. Admission: \$1.25 for adults; 50c for children under 16.
- KENT COUNTY**
- 15 THE LINDENS. Erected 1765, typical of a miller's home of the late colonial era. Smyrna. Open: Daily 11 a.m.-5 p.m.
- 16 OLD STATE HOUSE. Built in 1792, the second oldest state house still in administrative use. Delaware became "First State" to ratify federal Constitution here in 1787. The Green, Dover. Open: Monday-Friday, 8:30 a.m.-4:30 p.m.
- 16 LEGISLATIVE HALL. Completed in 1933, houses the General Assembly, offices of the Governor, Lieutenant Governor, and Secretary of State. Portraits of military heroes on display. Legislative Avenue, Dover. Open: Monday-Friday, 8:30 a.m.-4:30 p.m.
- 16 HALL OF RECORDS. Public archives of state housed here, including original royal grant from Charles II to James, Duke of York. Legislative Avenue, Dover. Open: Monday-Friday, 8:30 a.m.-4:30 p.m.
- 16 CHRIST CHURCH. Built in 1734. Caesar Rodney, a signer of the Declaration of Independence, is buried in churchyard, Water Street, Dover.
- 16 DELAWARE STATE MUSEUM. Exhibits on many phases of Delaware life. Swedish type log house is an outstanding feature. Governors Avenue, Dover. Open: Tuesday-Saturday, 11 a.m.-5 p.m.; Sunday, 2-5 p.m.
- 16 GOVERNOR'S HOUSE. Built about 1790, once a station of the "underground railroad" of pre-Civil War days. Kings Highway, Dover. Open: Tuesdays, 2-5 p.m.
- 17 JOHN DICKINSON MANSION. Home of the "Penman of the Revolution." Off U. S. 113 on Kites Hummock Road, Dover. Open: Tuesday-Saturday, 10 a.m.-5 p.m.; Sunday, 1-5 p.m.
- 18 BARRATT'S CHAPEL. Erected in 1780, known as "The Cradle of Methodism in America." One mile north of Frederica on U. S. 113.
- 19 KILLENS POND STATE PARK. Quiet site for swimming, boating, and sailing. Off U. S. 13 south of Feltton. Park open: May-October.
- 20 PARSON THORNE MANSION. Built around 1740, once the home of the Rev. Parson Thorne, Milford's founder, and childhood home of Delaware statesman John M. Clayton. Milford. Open: By appointment only. Call 422-4317.
- SUSSEX COUNTY**
- 21 ZWAANENDAEL MUSEUM. Erected in 1931 to commemorate first settlement in Delaware by Dutch in 1631. Lewes. Open: Tuesday-Saturday, 10 a.m.-5:00 p.m.; Sunday, 12:30-5:00 p.m.
- 21 1812 MEMORIAL PARK. Park facing Lewes-Rehoboth Canal commemorates bombardment and defense of Lewes during War of 1812. Lewes.
- 22 CAPE HENLOPEN STATE PARK. Rare plants thrive in this sandy hook of land marking the entrance to Delaware Bay. East of Lewes. Park open: May-October.
- 23 DELAWARE SEASHORE STATE PARK. Recreational paradise along Atlantic coast. Swimming, boating, fishing, surfing, camping. South of Rehoboth Beach on Route 14.
- 24 HOLTS LANDING STATE PARK. Public launching ramp provides access to Indian River Bay. North of Millville off Route 26. Park open: May-October.
- 25 TRAP POND STATE PARK. Ideal for swimming and boating. Nearby Trussem Pond contains northern-most natural stand of cypress trees in U. S. Off Route 24 near Laurel. Park open: May-October.
- 26 MASON - DIXON MONUMENT. Double cornerstone erected in 1768 by Charles Mason and Jeremiah Dixon as southern end of north-south portion of Mason-Dixon boundary. West of Delmar.

9 - Shows Location of Each Point of Interest on Map Side

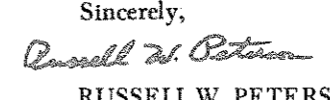


### WELCOME TO THE FIRST STATE

We in Delaware think it's something special, a state that embodies all that has made this nation and its people great. We are a cross-section of America, with ocean beaches and rich farmland and bustling urban areas.

We invite you to Discover Delaware and enjoy it as we do.

Have a pleasant visit, and please drive carefully.

Sincerely,  
  
**RUSSELL W. PETERSON**  
 Governor of Delaware

**DELAWARE STATE HIGHWAY DEPARTMENT**  
 DOVER, DELAWARE

**CHARLES S. ELLER, Chairman**

Thurman G. Adams, Jr.	John R. Hitchens
Francis DeDominicis	Bernard Isaacson
William J. Francis	Ernest E. Killen
Robert A. Fulwiler, Jr.	Charles H. West
Lemuel H. Hickman	Harry M. Voshell

Ernest A. Davidson, Director of Operations  
 Joe S. Robinson, Deputy Director - Chief Engineer  
 James J. Deputy, Controller  
 Charles G. Lamb, Supt. State Police  
 William J. Warren, Jr., Motor Vehicle Comm.

No person or group shall be excluded from participation, denied any benefits, or subjected to discrimination on the basis of race, color, or national origin in any facility or attraction listed in this publication in full compliance with Title VI, of the Civil Rights Act of 1964.

FOR FREE DISTRIBUTION ONLY  
 Printed in U.S.A.

# DELAWARE HIGHWAYS

## 1970 Official Map

