

Delaware Department Of Transportation

State Bridges for Calendar Year 2017

The Mission of the State of Delaware's Department of Transportation is to provide a safe, efficient, and environmentally sensitive transportation network that offers a variety of convenient, and cost-effective choices for the movement of people and goods.



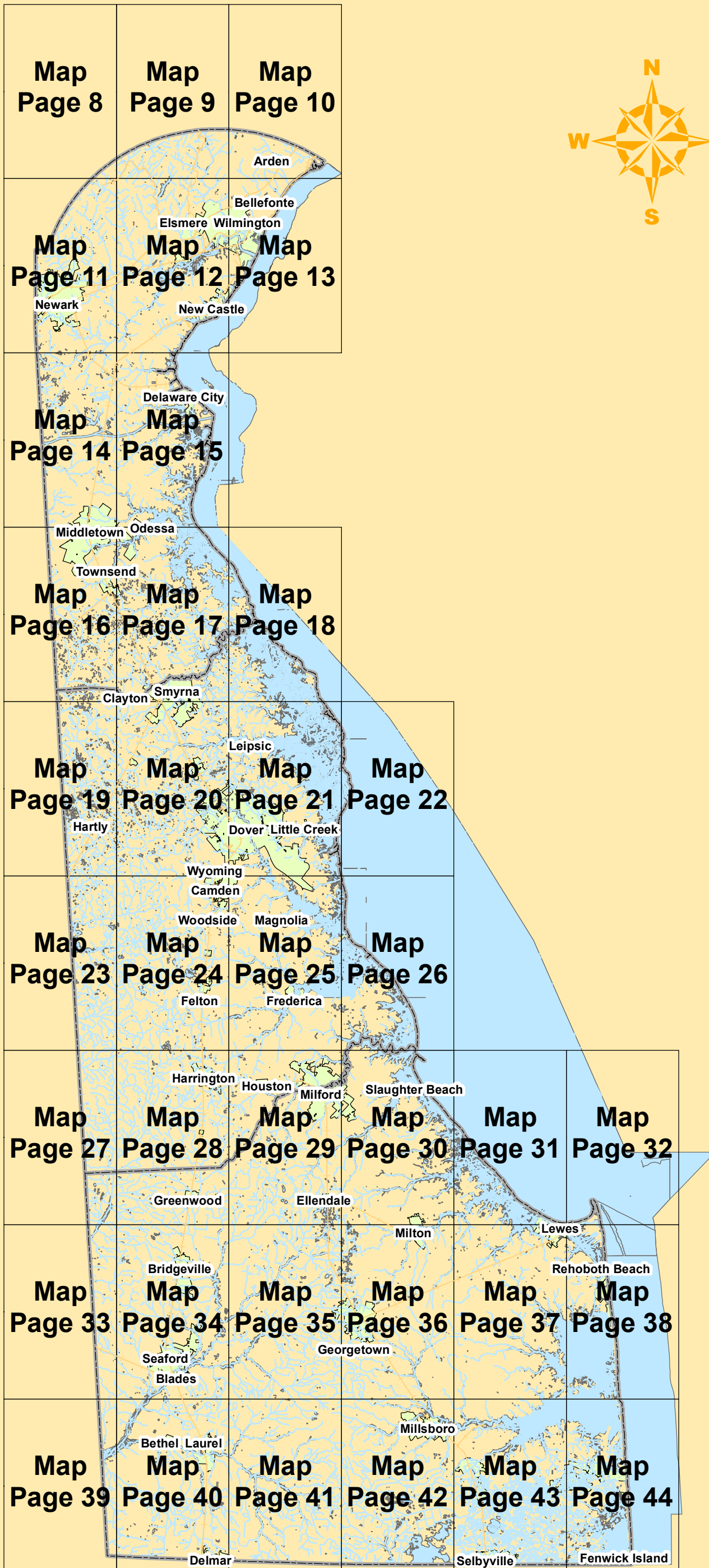











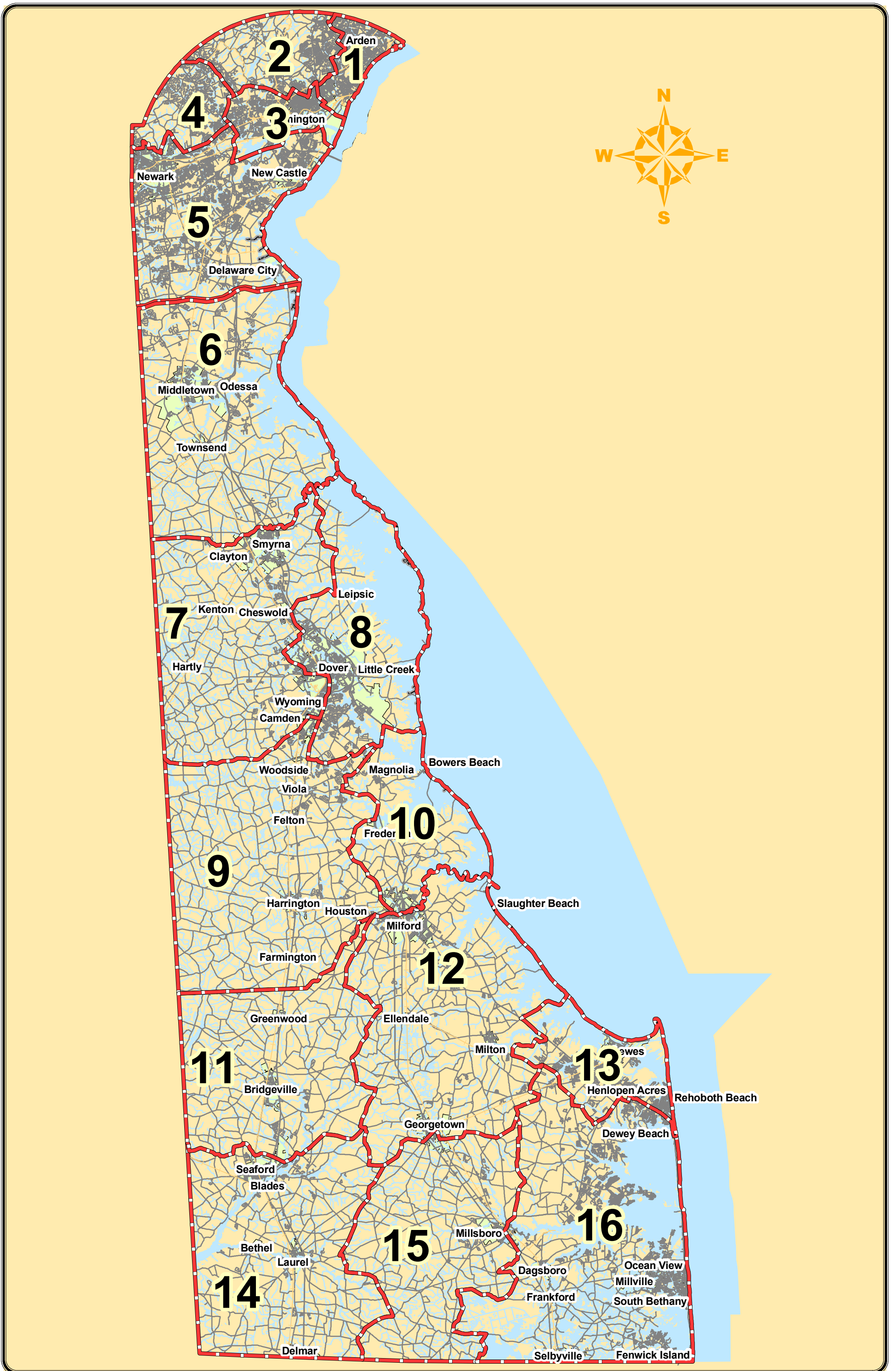


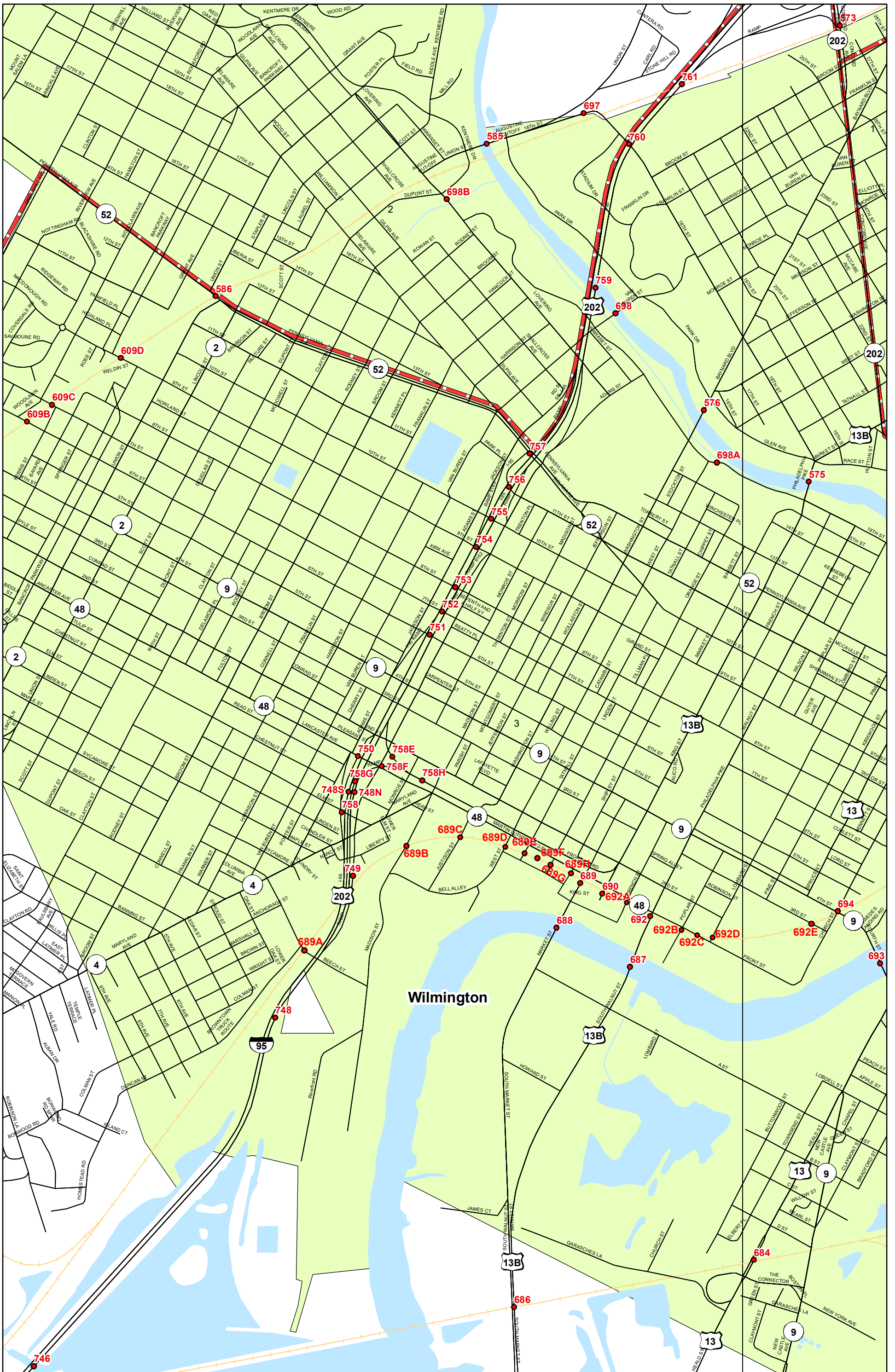
Table of Contents

Map Index.....	1
Table of Contents and Legend.....	2
Bridge Inspection Zones.....	3
Enlargements (Wilmington).....	4
Interchanges.....	5 - 7
Map Pages.....	8 - 44
Bridge Index.....	45 - 54

Legend

-  Bridge
-  Roads
-  Railroads
-  Interstates and Highways
-  Map Page Grid
-  Bridge Inspections Zones
-  Maintenance Districts
-  County Outline
-  Rivers and Streams
-  Bay, Lakes and Ponds
-  Municipalities

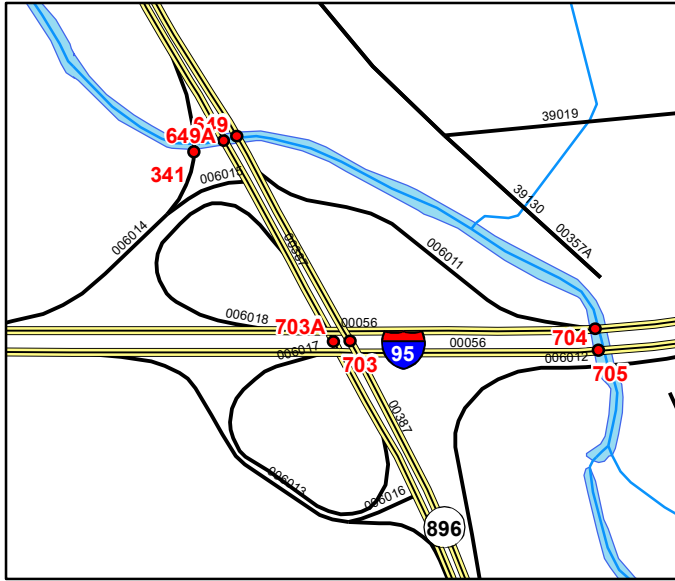




Wilmington
(Not to Scale)

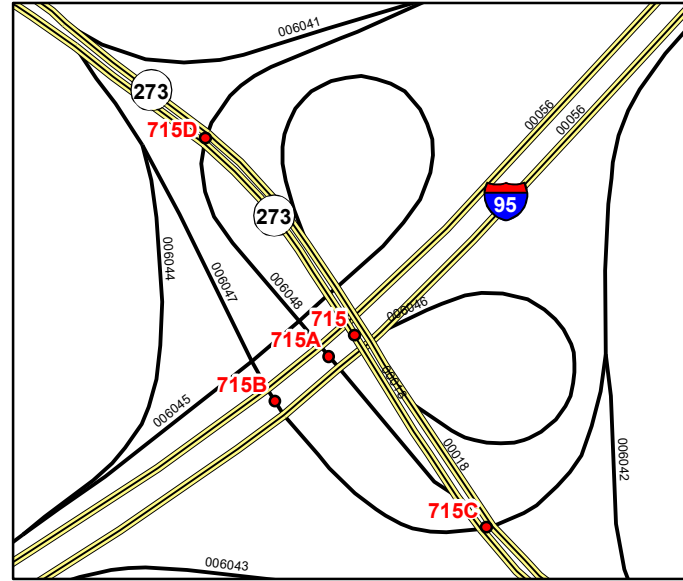
Interstate Interchanges I-95

601



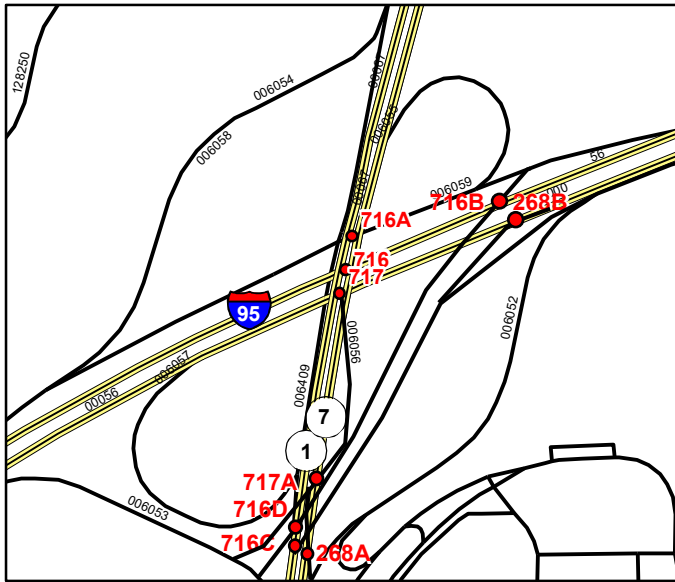
I-95 & DE 896 (Exit 1)

604



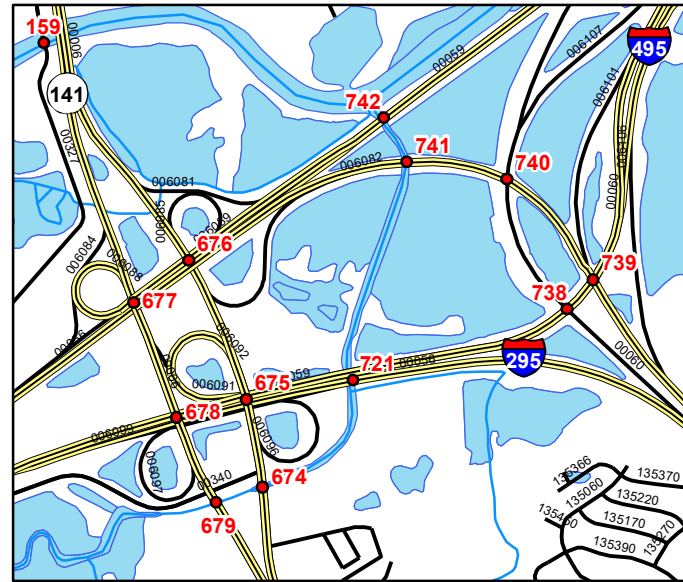
I-95 & DE 273 (Exit 3)

605



I-95 & DE 7 (Exit 4A)

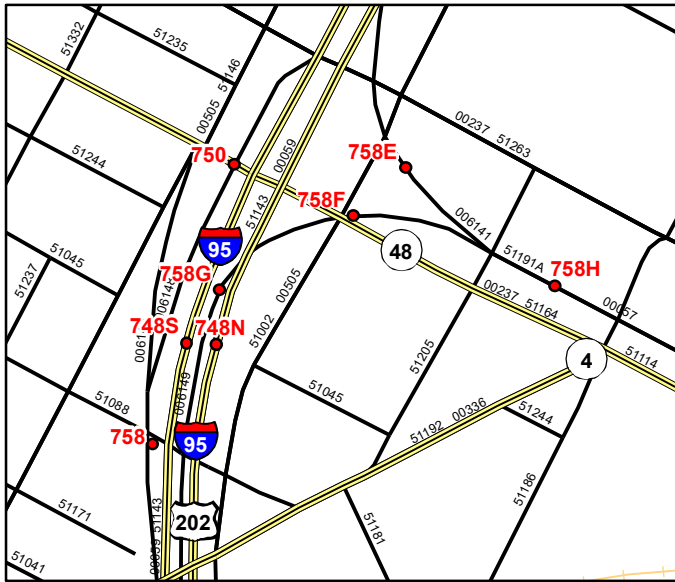
608



I-95 & DE 141 (Exit 5)

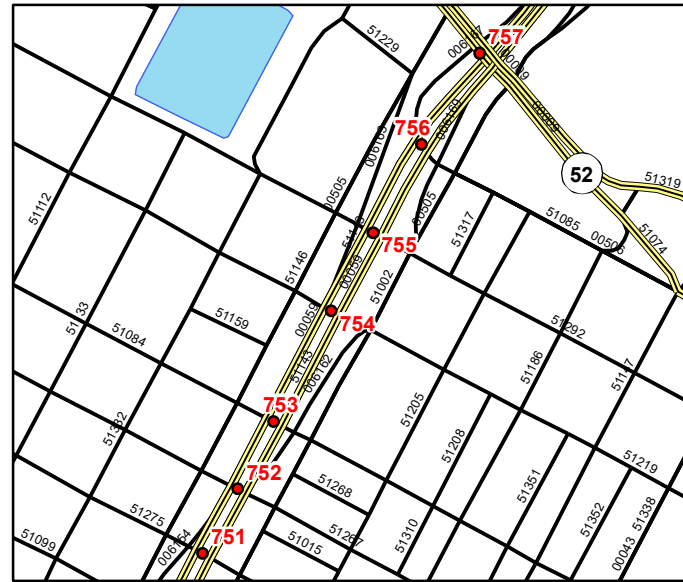
610

614



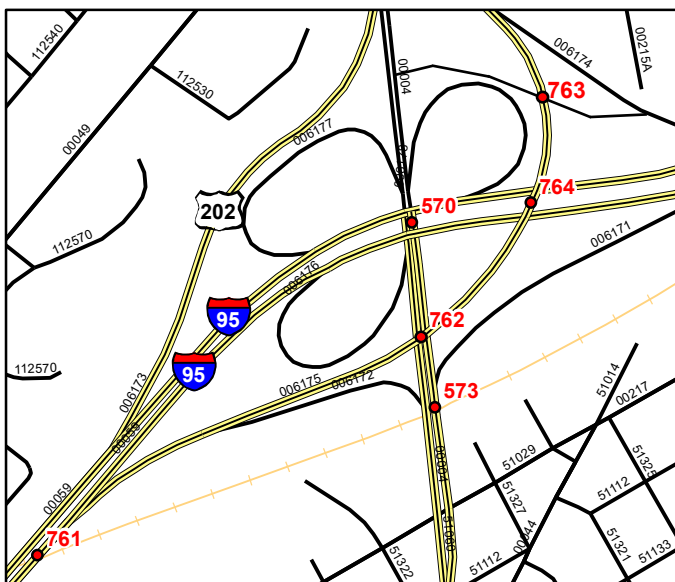
I-95 & M.L. King Blvd. (Exit 6)

616



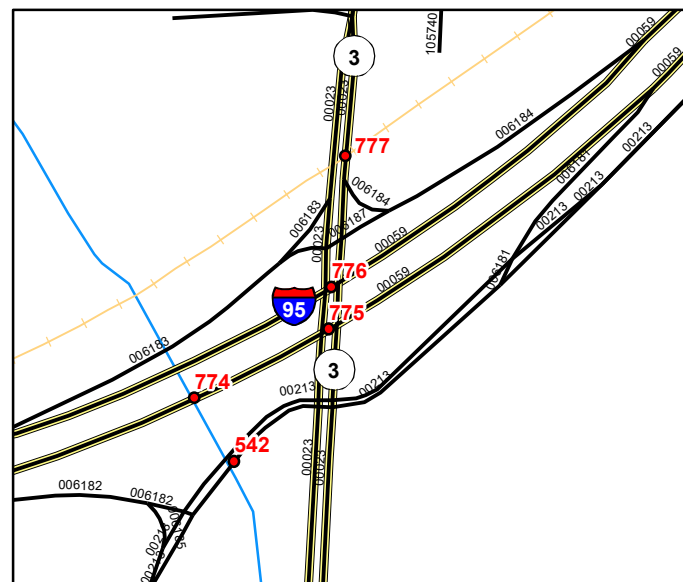
I-95 & 11th St. (Exit 7)

617



I-95 & DE 202 (Exit 8)

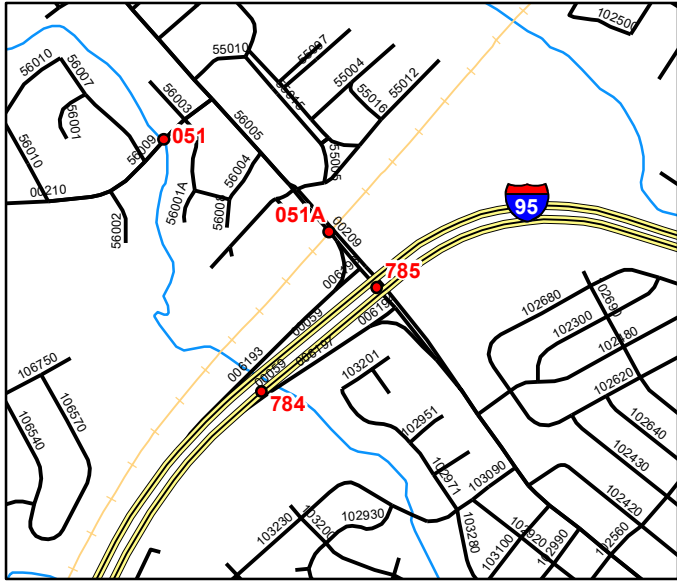
618



I-95 & DE 3 (Exit 9)

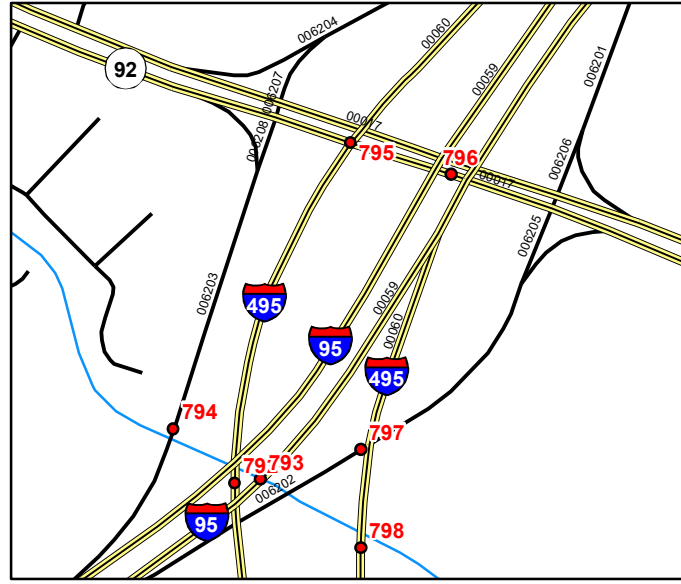
Interstate Interchanges I-95

619



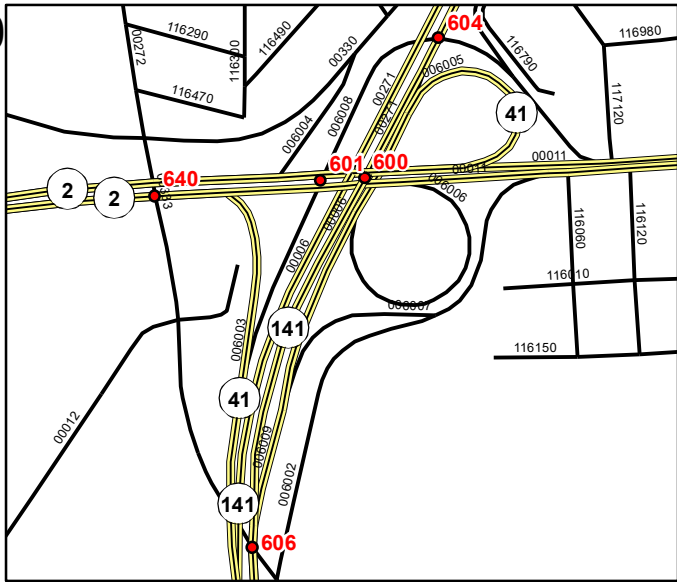
I-95 & Harvey Rd. (Exit 10)

620



I-95 & DE 92 Naamans Rd (Exit 11)

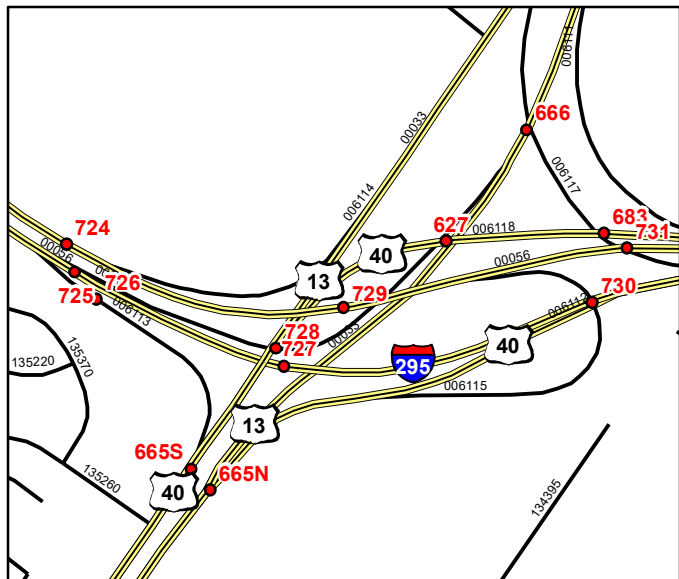
600



DE 2 Kirkwood Hwy & DE 141 @ Prices Corner

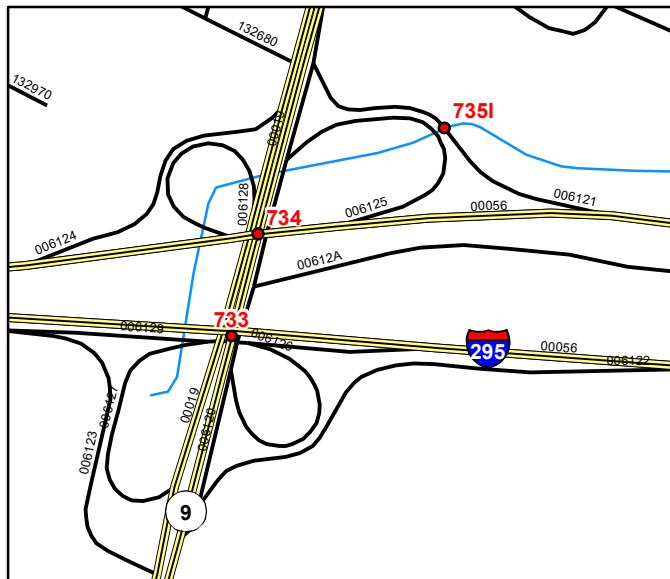
Interstate Interchanges I-295 & I-495

611



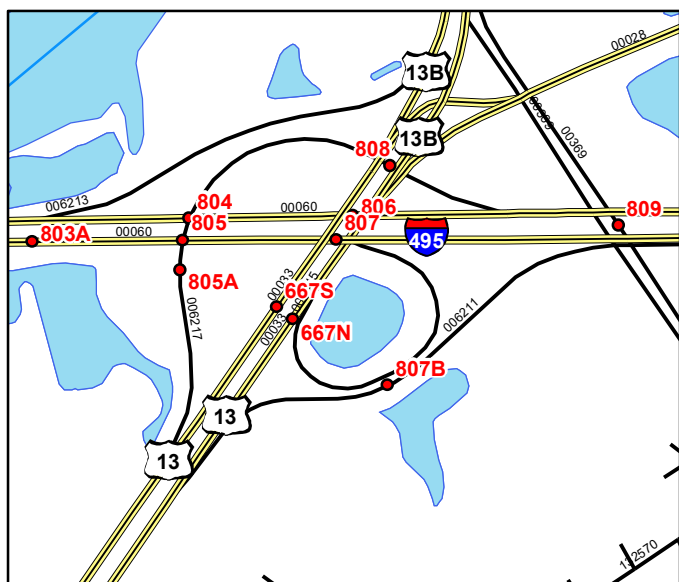
I-295 & US 13 Farnhurst

612



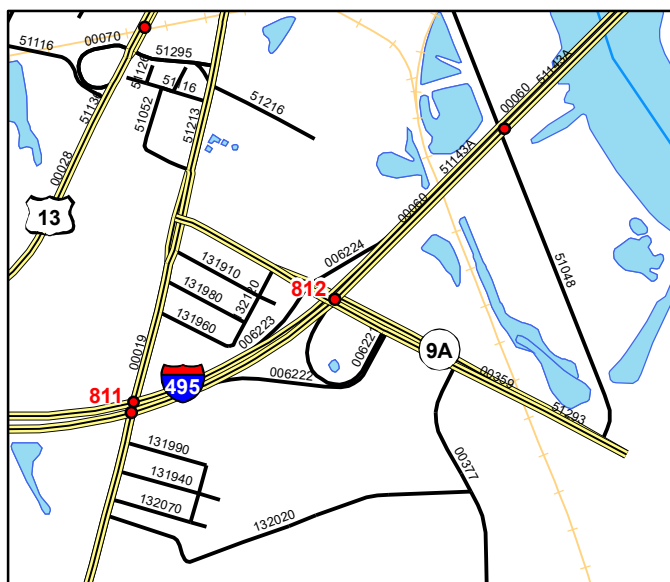
I-295 & DE 9

621



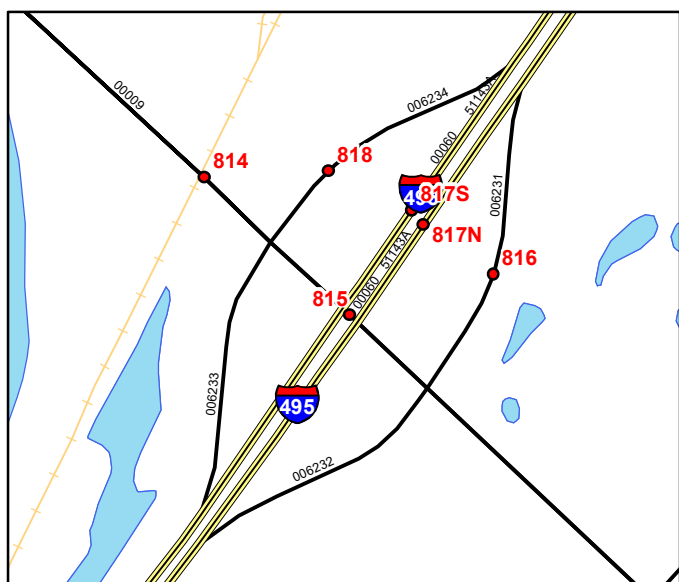
I-495 & US 13 (Exit 1)

622



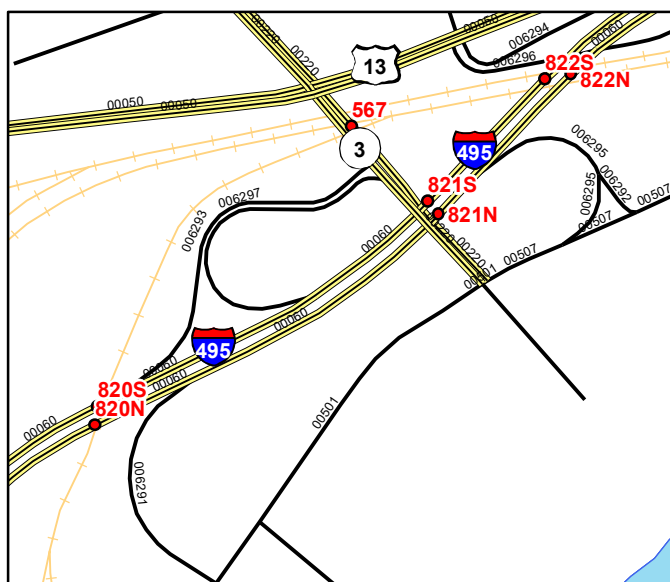
I-495 & Terminal Ave (Exit 2)

623



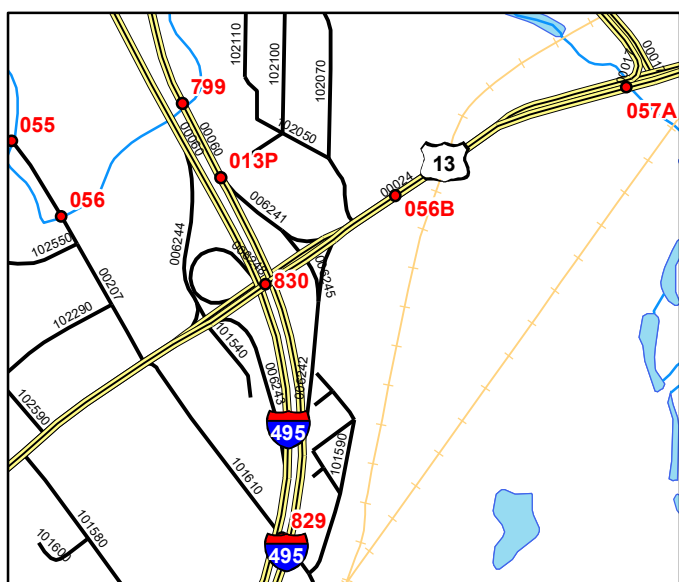
I-495 & 12th St. (Exit 3)

629




I-495 & DE 3 Edgemoor Rd. (Exit 4)


624

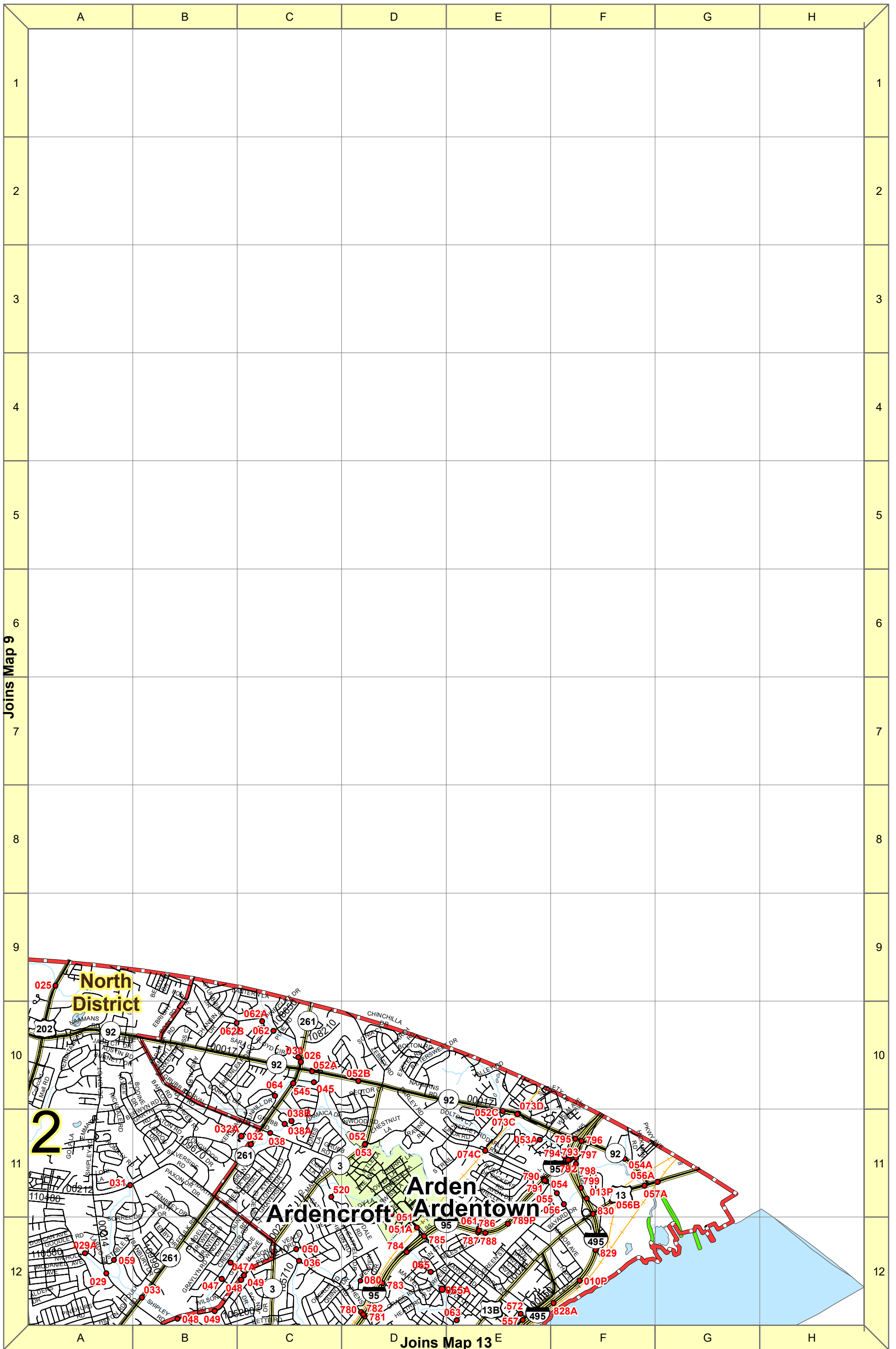


I-495 & Phil. Pike (Exit 5)

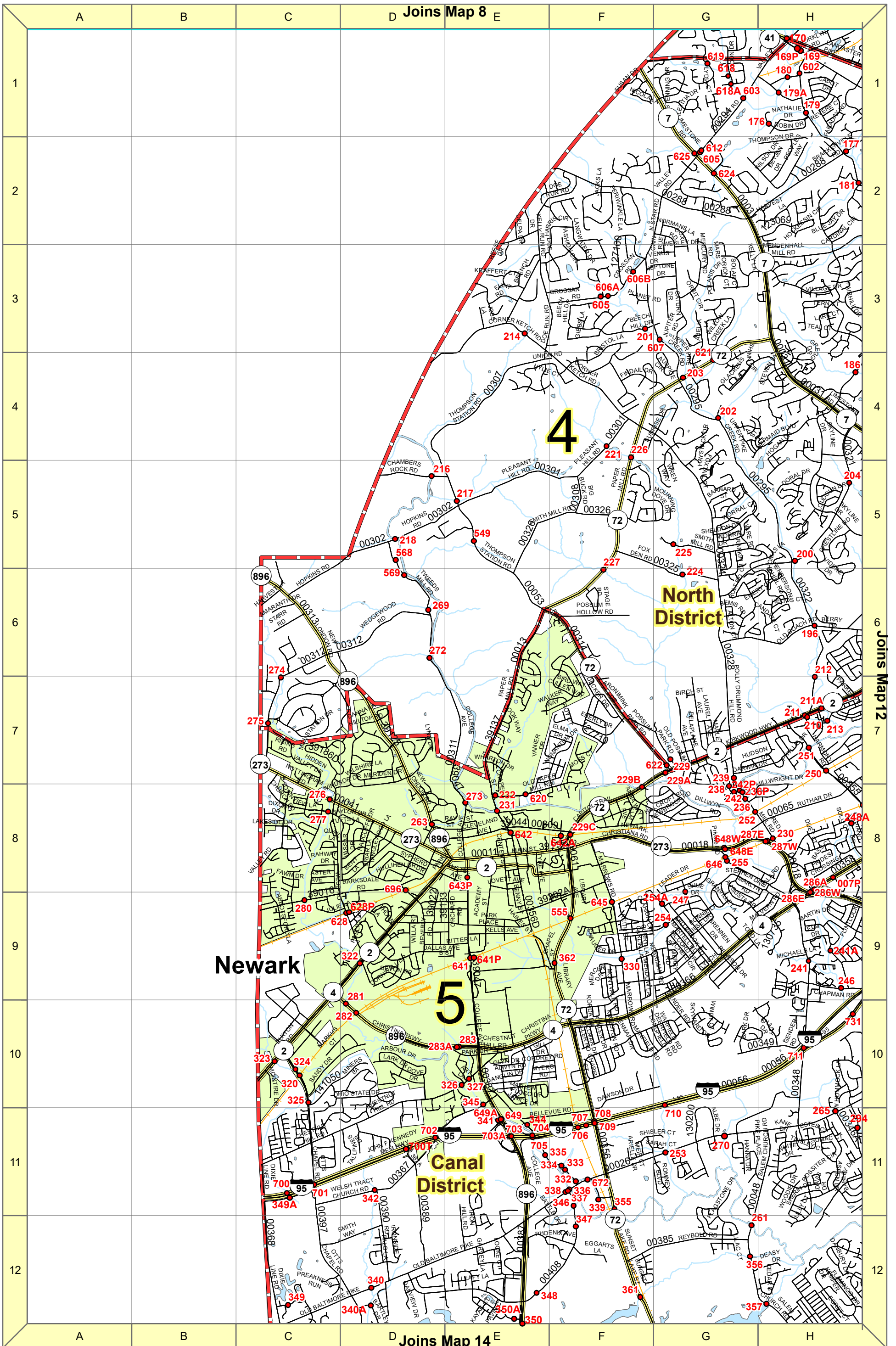


1 inch equals 0.75 miles

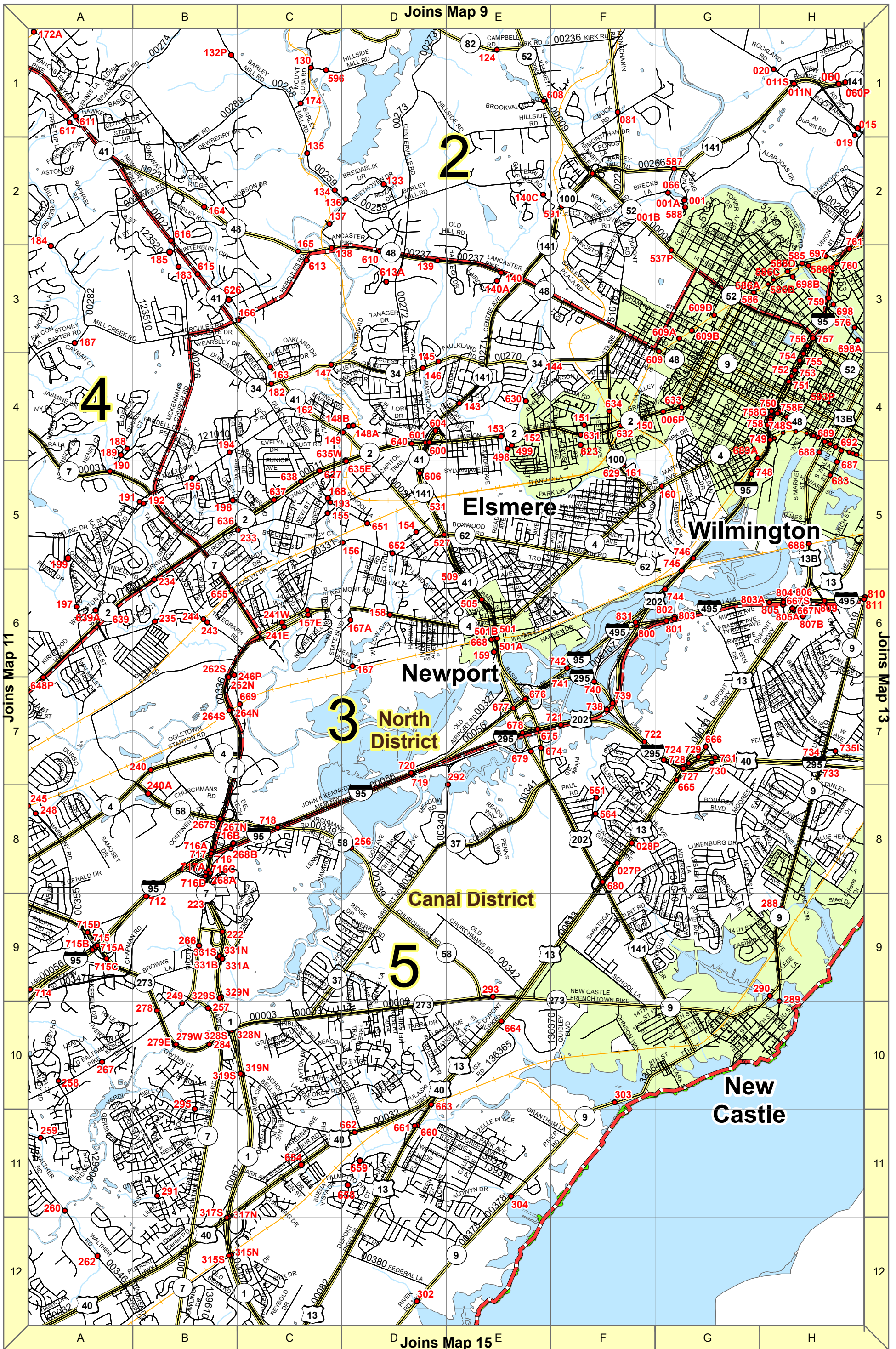




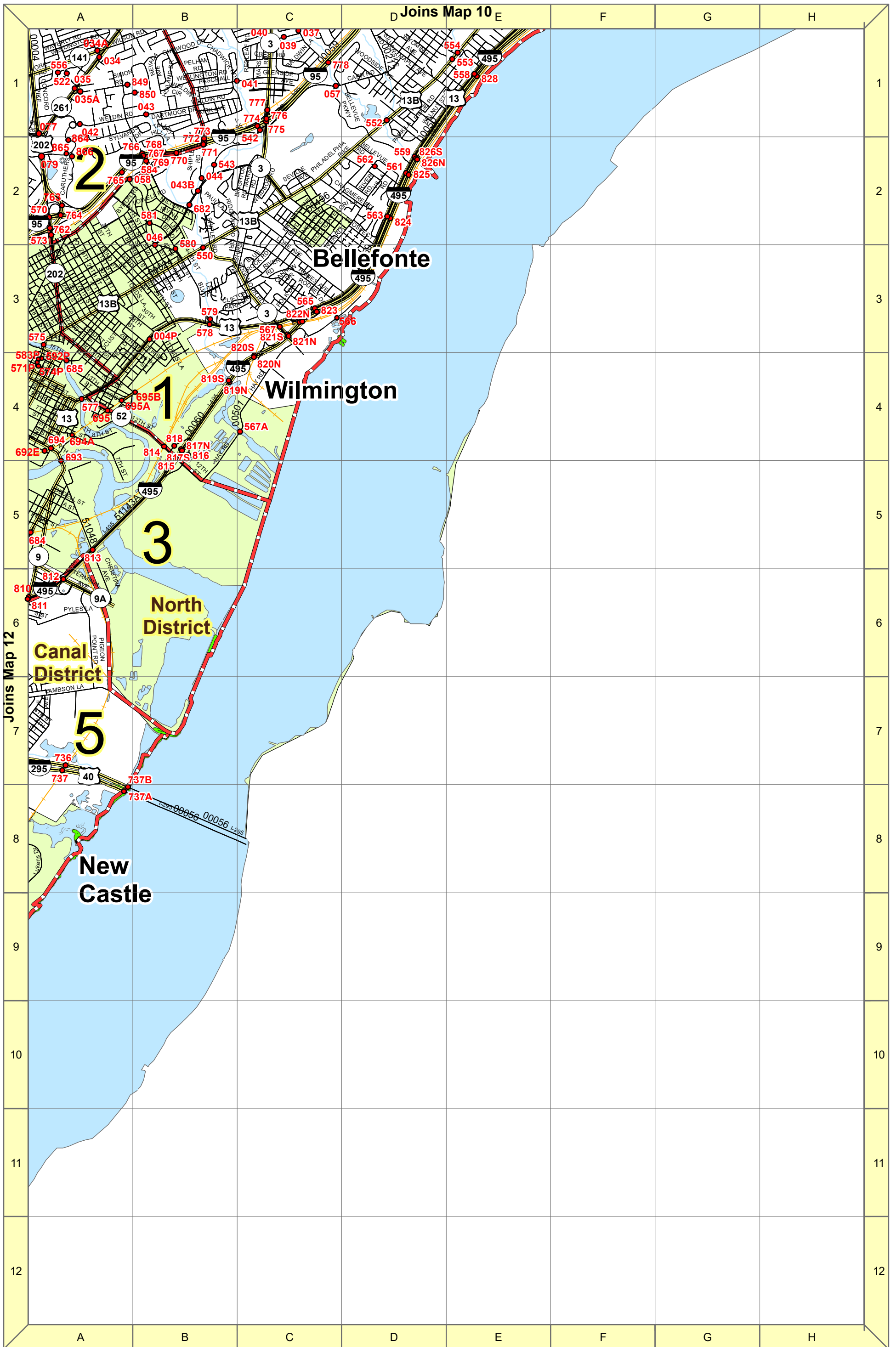
1 inch equals 0.75 miles



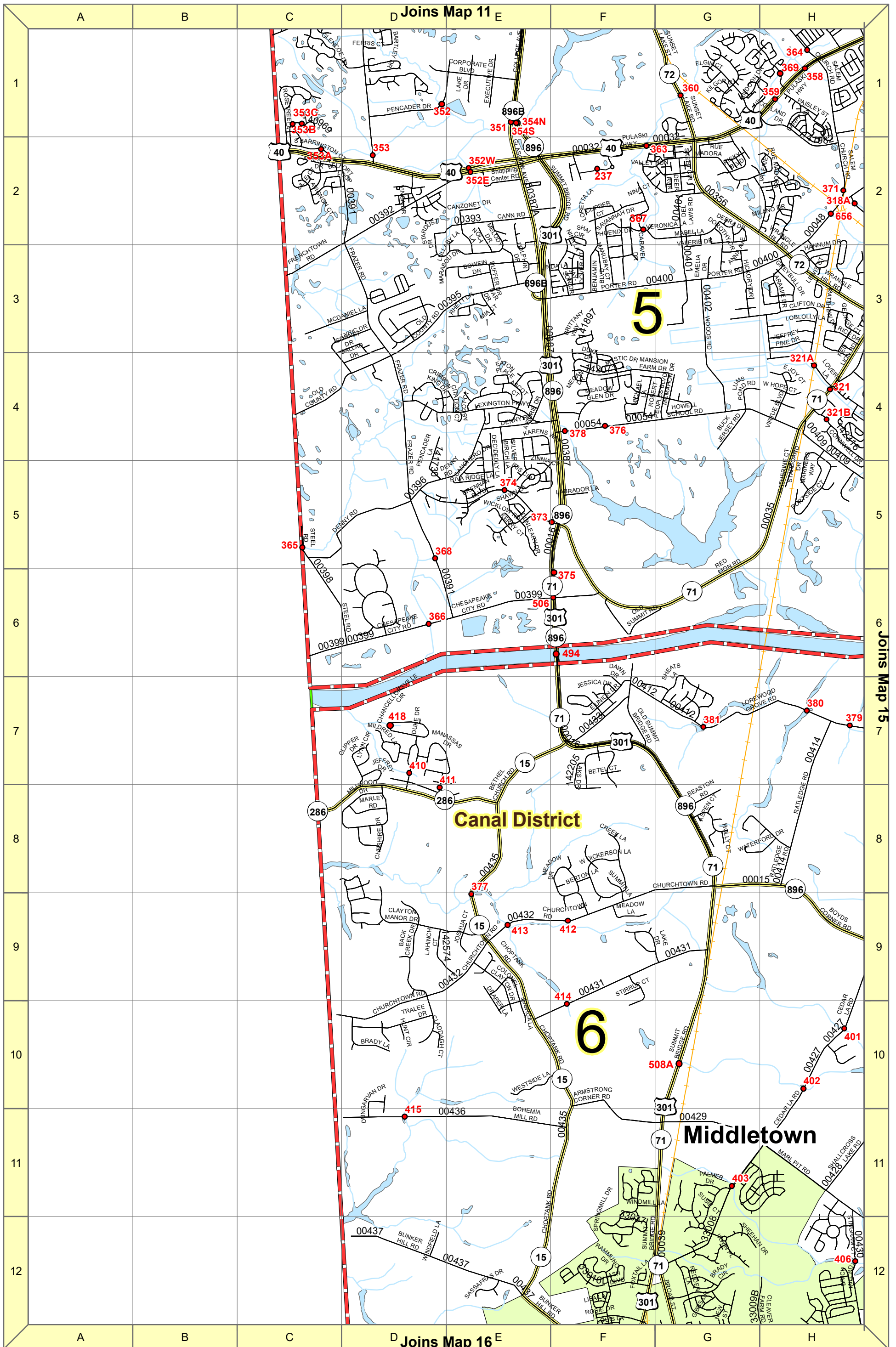
1 inch equals 0.75 miles



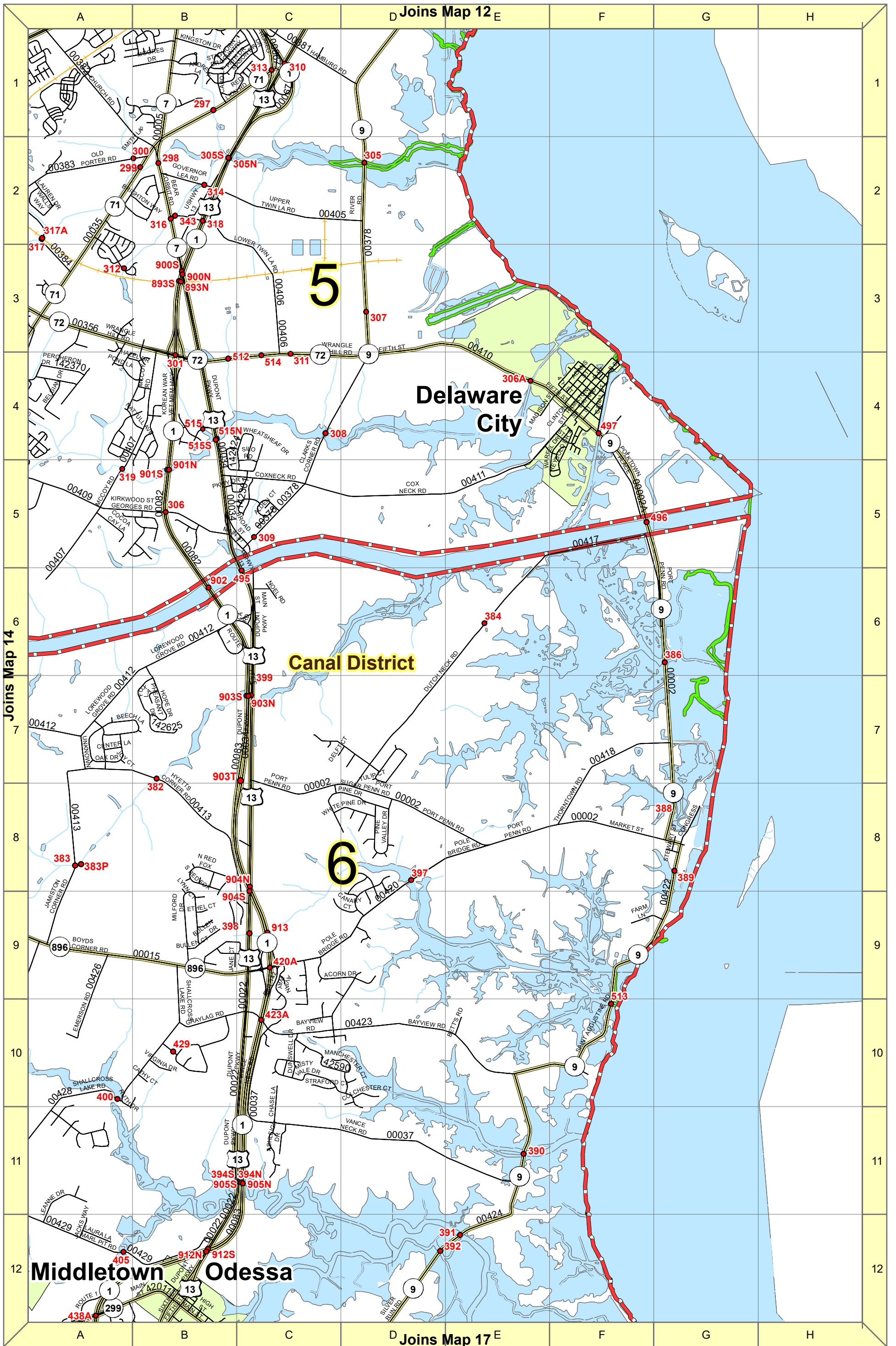
1 inch equals 0.75 miles



1 inch equals 0.75 miles



1 inch equals 0.75 miles



1 inch equals 0.75 miles