

1954-1955
OFFICIAL HIGHWAY MAP
OF
DELAWARE

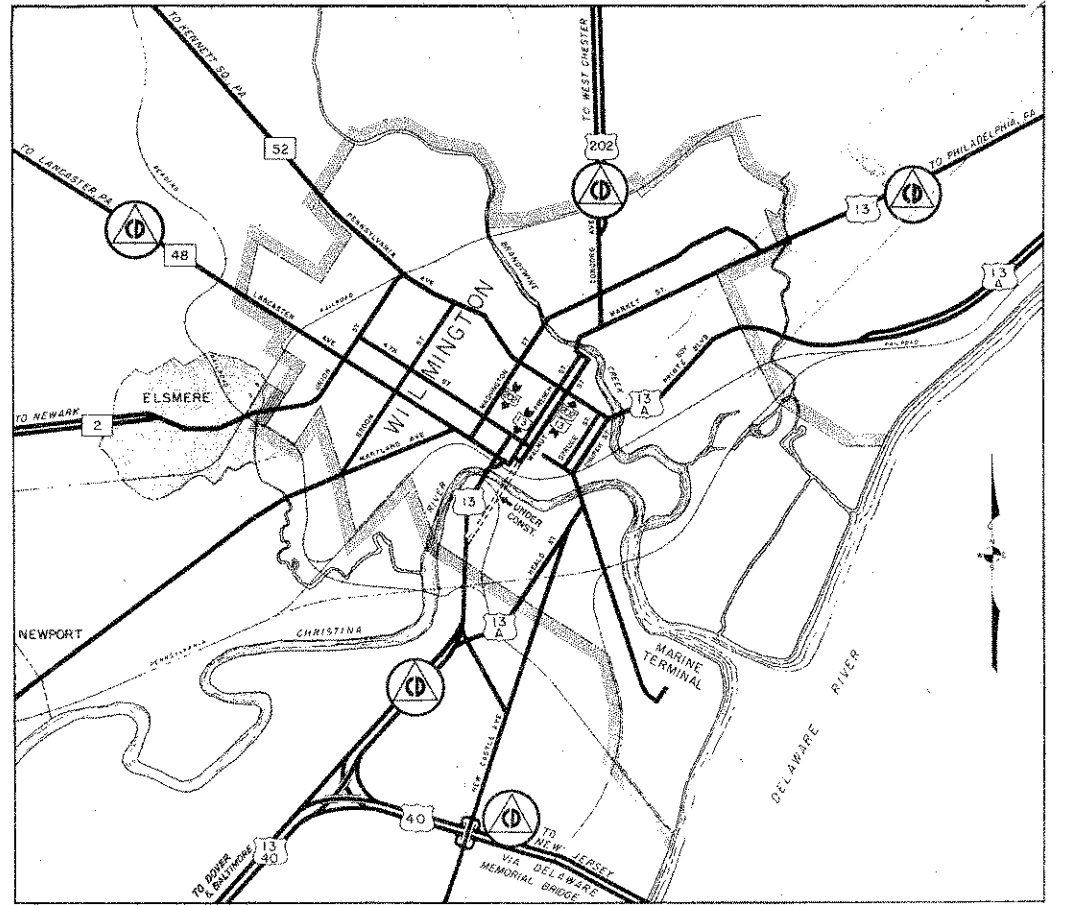
STATE HIGHWAY DEPARTMENT
 DOVER, DELAWARE

LEGEND

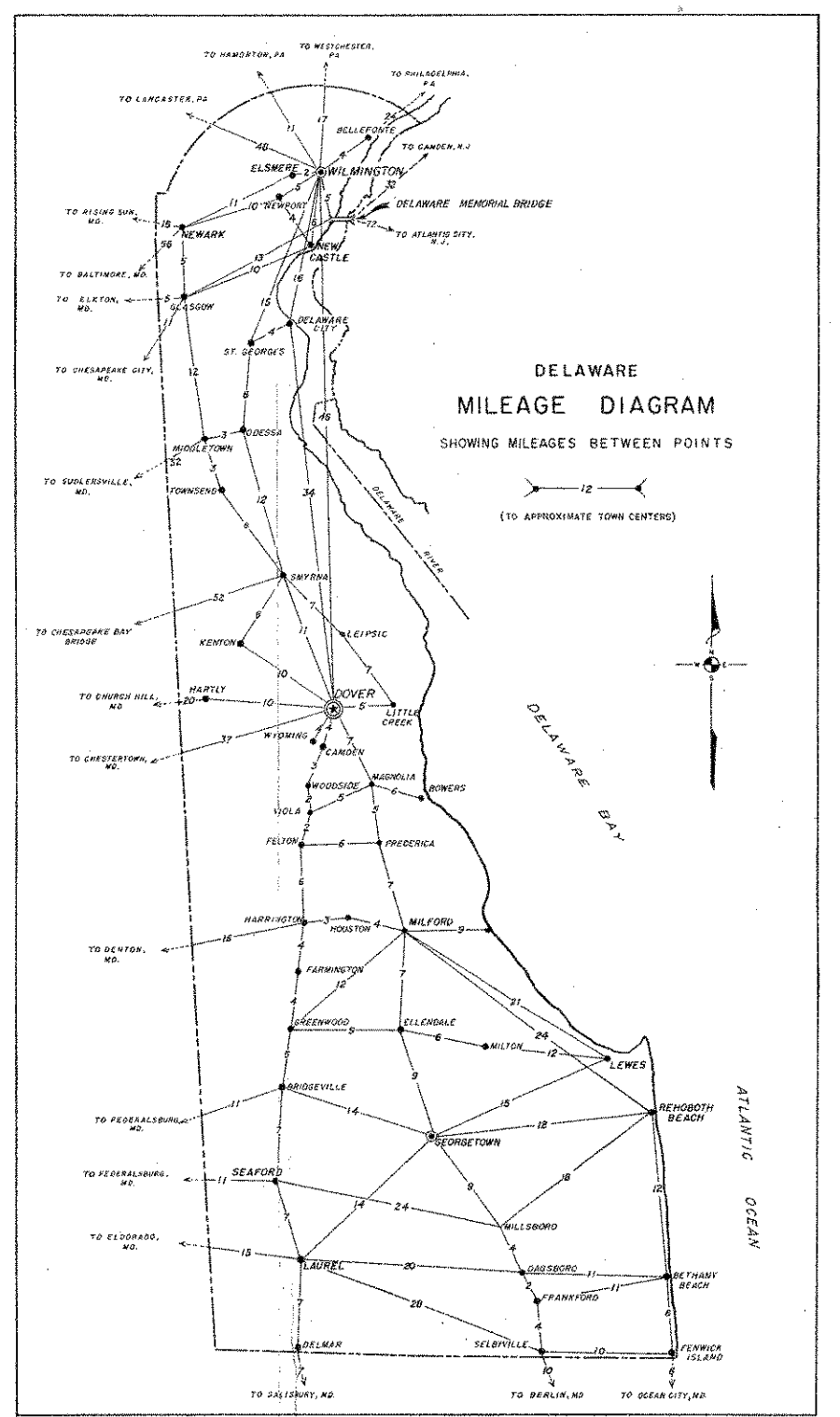
State Boundary	---	Road Types	---
County Boundary	- - - -	Unimproved	---
Primary Highways	==	Graded and Drained Earth	---
Divided	==	Soil Surfaced	---
Undivided	==	Gravel or Stone	---
Other Roads	---	Low Type Bituminous	---
U. S. Numbered Highways	40	Paved	---
State Numbered Highways	14	Civil Defense Highways	⊕
State Capital	⊕	Free Ferry	⊕
County Seat	⊕	Forests and Reservations	⊕
Incorporated Towns	⊕	Railroads	⊕
Other Places	⊕	Delaware Memorial Bridge	⊕
		25000 Foot Grid Delaware Coordinate System	⊕

SCALE OF MILES

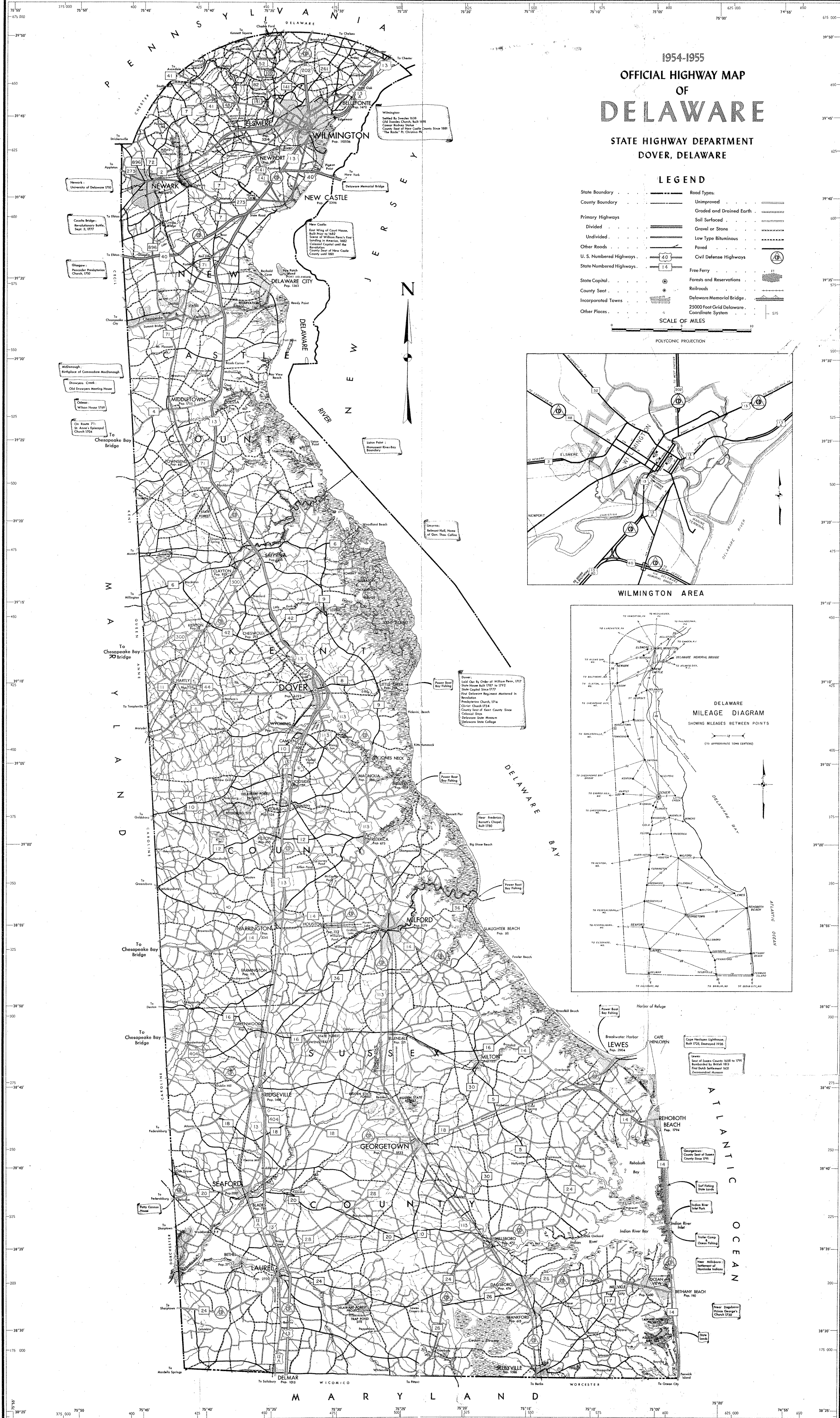
POLYCONIC PROJECTION



WILMINGTON AREA



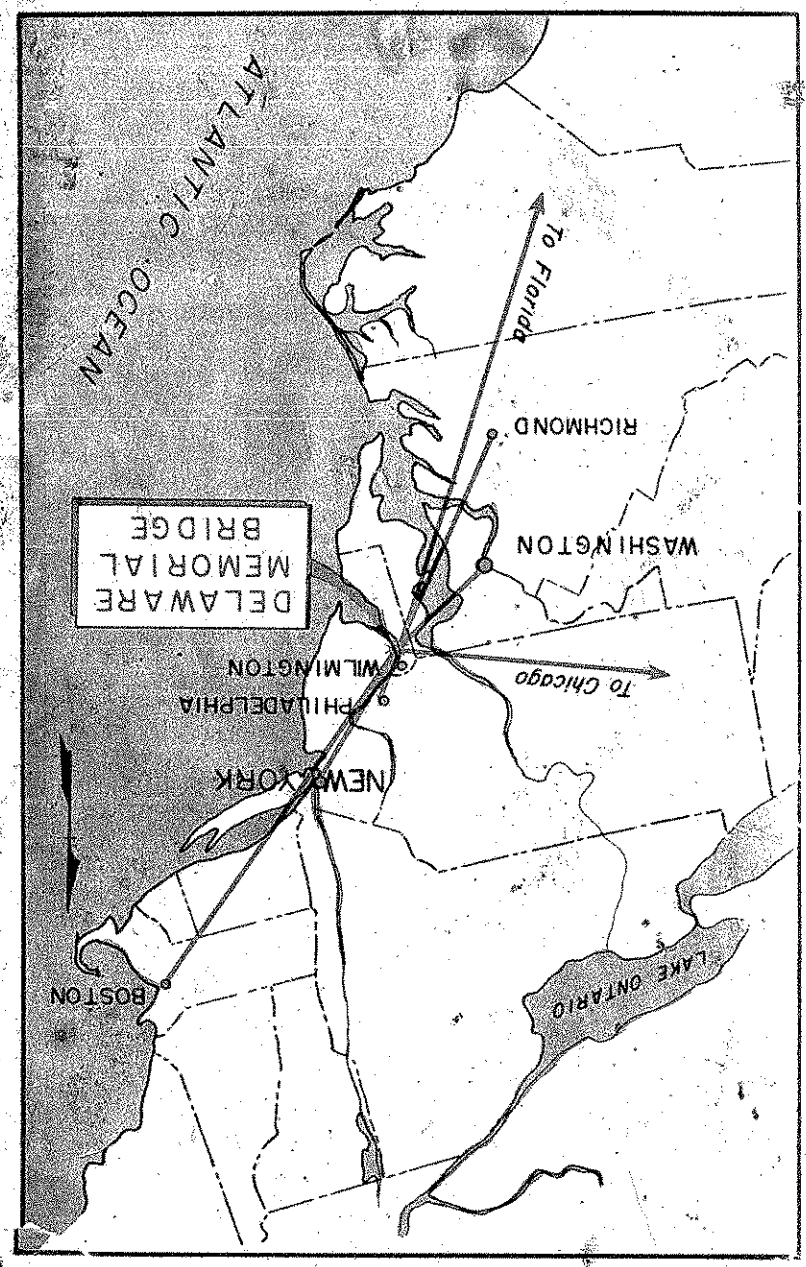
DELAWARE MILEAGE DIAGRAM
 SHOWING MILEAGES BETWEEN POINTS
 (TO APPROXIMATE TOWN CENTERS)



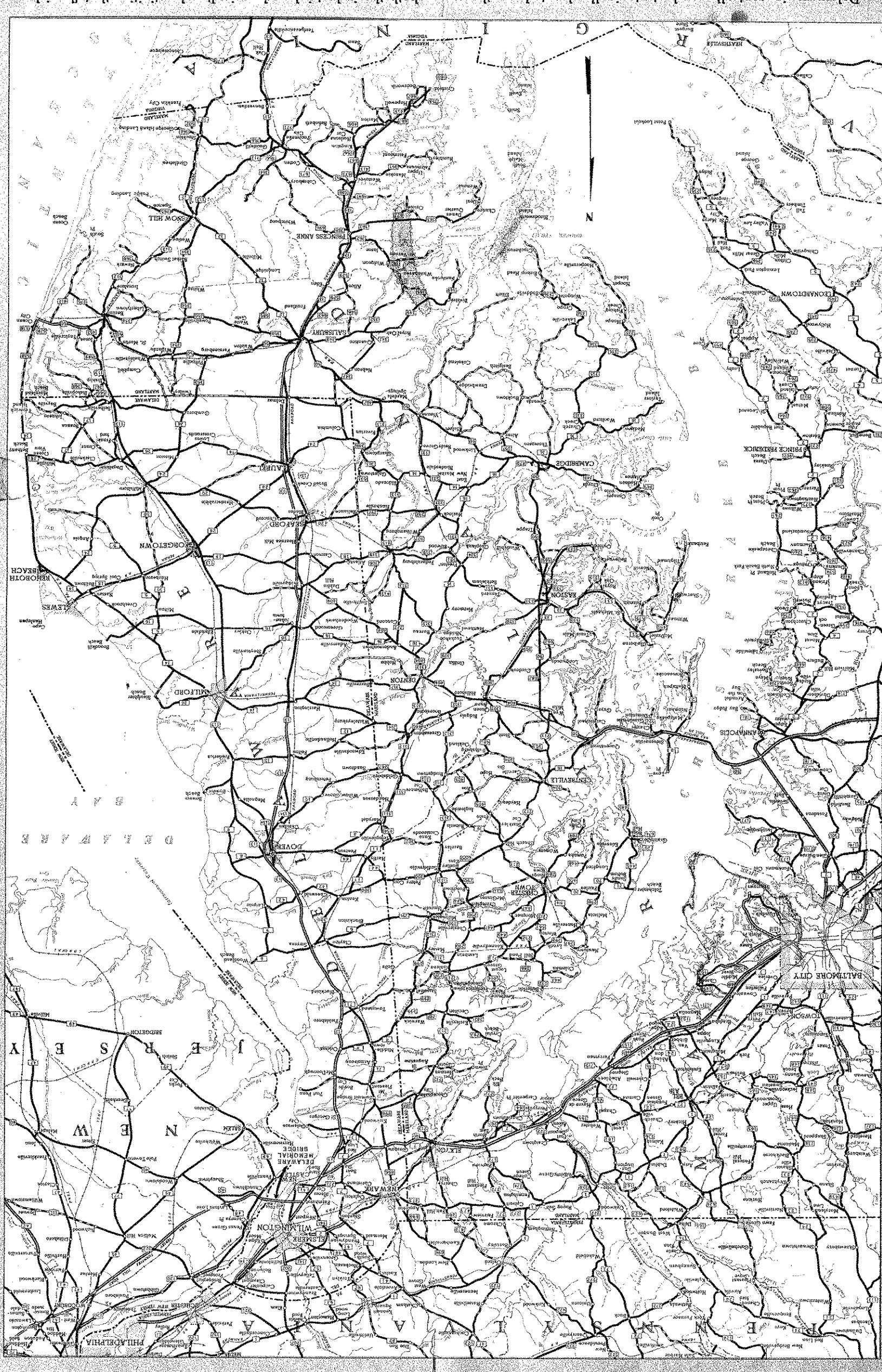
HON. J. CALLEB BOGGS, GOVERNOR
 STATE HIGHWAY DEPARTMENT

Hugh R. Shaw, Jr., Chairman
 J. Deaver Brown, Jr.
 Benjamin F. Shaw, II
 J. George Smith
 William F. Richardson
 Frank H. Greer
 Dallas D. Currier
 W. A. McWilliams, Chief Engineer
 Thomas E. Burrough, Secretary

DELAWARE OFFICIAL HIGHWAY MAP 1954-55




Delaware is centrally and strategically located on the Atlantic Seaboard. Within a two hundred mile radius live 45,000,000 people. Air, rail, water and modern highway transportation facilities provide prompt service between points in Delaware and the principal cities in the East. This central location is obviously an important factor to Delaware.



Delaware is centrally and strategically located on the Atlantic Seaboard. Within a two hundred mile radius live 45,000,000 people. Air, rail, water and modern highway transportation facilities provide prompt service between points in Delaware and the principal cities in the East. This central location is obviously an important factor to Delaware.



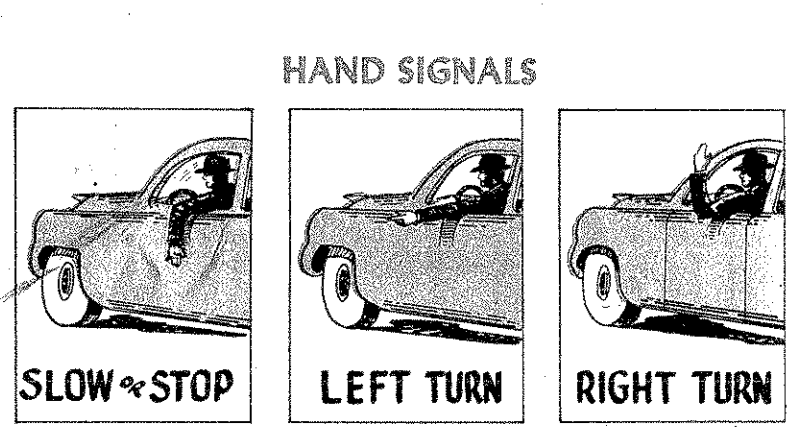
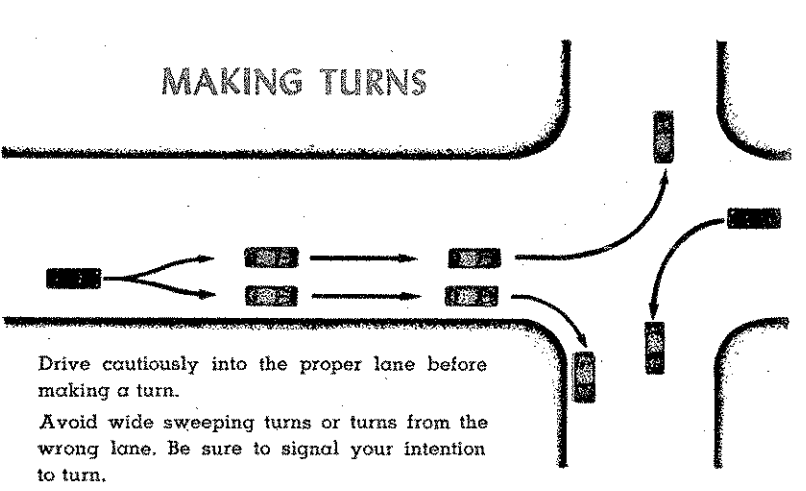
When you are selecting a new plant site, or planning an expansion program—remember Delaware. For information, write Delaware State Development Department, Dover.



Delaware's No Passing zones are marked on the pavement with white lines and are strictly enforced. The rule is simple. A white line on your side of the center line means that you must not overtake or pass a vehicle or drive to the left half of the roadway until the white line on your side ends. Frequently, there is a white line on both sides which means that passing is prohibited from either direction.

DELAWARE STATE POLICE

LOCATION	TELEPHONE NUMBER
Troop 1—U.S. 13 North of Wilmington	Wilmington 2-8211
Troop 2—U.S. 13 South of Wilmington	Wilmington 4-2436
Troop 3—U.S. 13 North of Dover	Dover 5756
Troop 4—U.S. 113 North of Georgetown	Georgetown 2534
Troop 5—U.S. 13 North of Bridgeville	Bridgeville 600
Headquarters—U.S. 13 South of Wilmington	Wilmington 4-2437



Delaware, the Blue Hen State, first to ratify the Constitution of the United States, (1787) invites you as a visitor or permanent resident.

The rich, historic background of Delaware is evidenced in the colonial architecture found throughout the State. In addition to public buildings open the entire year, interested visitors may inspect the interiors of private homes at intervals when special occasions are observed. The colonial scene is often enhanced by the wearing of period costumes during the occasion.

The Delaware visitor can expect to find good fishing, hunting, boating, fine beaches, picnic spots, and many other attractions. Modern, up-to-date highways make these features easily accessible and add to the enjoyment of the visitor.

Come see us soon—plan to stay awhile in Delaware.

