

**2015 HIGHWAY STATISTICS**

**Delaware  
VEHICLE MILES TRAVELED BY FUNCTIONAL CLASSIFICATION**

<b>RURAL</b>			
	<b>MILES</b>	<b>LANE MILES</b>	<b>DVMT</b>
INTERSTATE	-	-	-
PA OTHER FREEWAYS & EXPRESSWAYS	24.95	107.50	1,671,524.70
PRINCIPAL ARTERIALS	120.93	403.24	2,369,756.99
MINOR ARTERIALS	105.32	237.52	880,560.64
MAJOR COLLECTOR	435.22	871.27	1,661,641.55
MINOR COLLECTOR	275.42	550.84	464,626.01
LOCAL	1,935.04	3,870.08	1,153,755.61
<b>TOTAL</b>	<b>2,896.88</b>	<b>6,040.45</b>	<b>8,201,865.50</b>

<b>URBAN</b>			
	<b>MILES</b>	<b>LANE MILES</b>	<b>DVMT</b>
INTERSTATE	40.61	256.14	3,702,642.29
PA OTHER FREEWAYS & EXPRESSWAYS	31.22	139.00	1,652,838.77
PRINCIPAL ARTERIALS	193.72	762.33	5,802,806.74
MINOR ARTERIALS	204.44	570.24	2,949,929.36
MAJOR COLLECTOR	366.41	756.58	2,174,981.01
MINOR COLLECTOR	54.34	110.97	140,600.63
LOCAL	2,427.56	4,855.12	2,508,898.42
<b>TOTAL</b>	<b>3,318.30</b>	<b>7,450.38</b>	<b>18,932,697.22</b>

<b>DELAWARE TOTALS</b>	<b>6,215.18</b>	<b>13,490.83</b>	<b>27,134,562.72</b>
------------------------	-----------------	------------------	----------------------

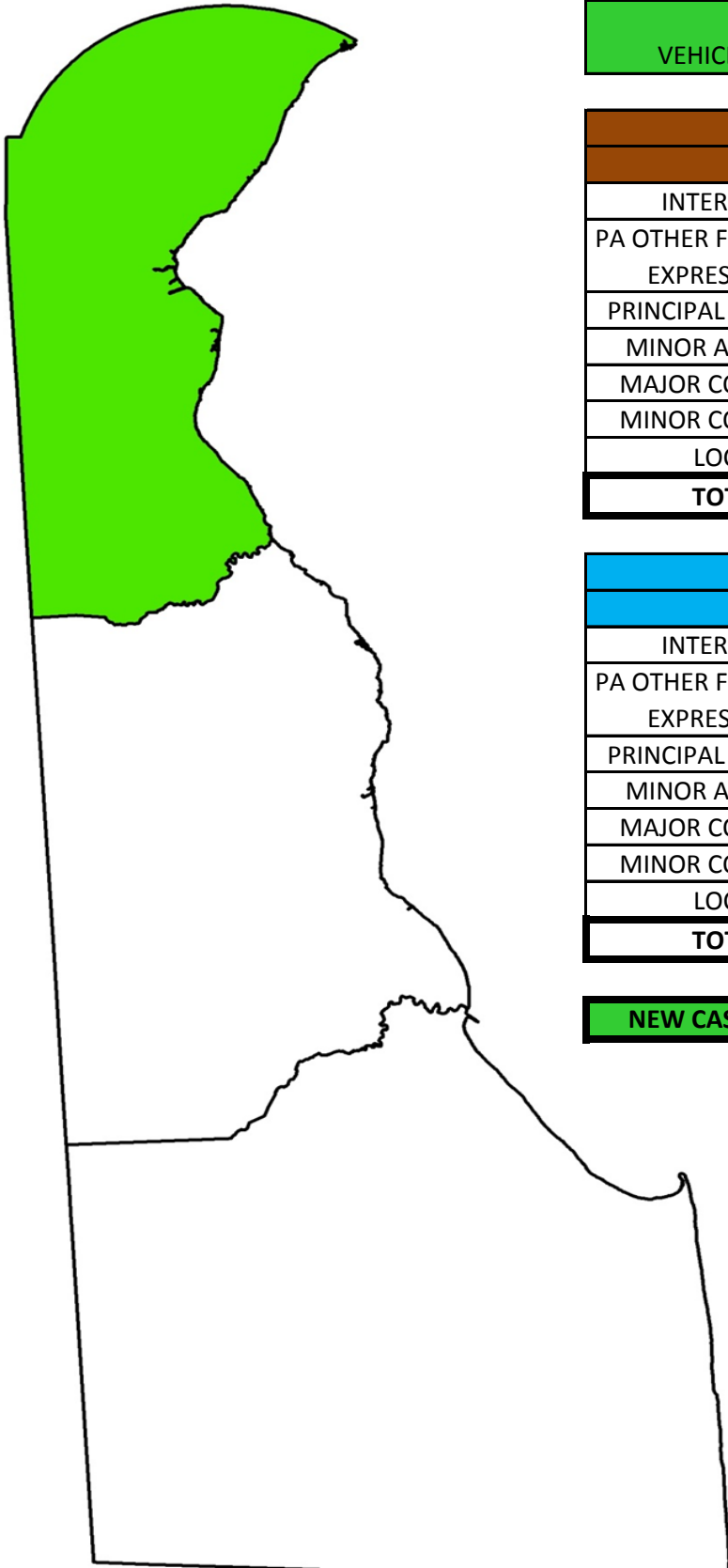
**2015 HIGHWAY STATISTICS**

**New Castle County  
VEHICLE MILES TRAVELED BY FUNCTIONAL CLASSIFICATION**

<b>RURAL</b>			
	<b>MILES</b>	<b>LANE MILES</b>	<b>DVMT</b>
INTERSTATE	-	-	-
PA OTHER FREEWAYS & EXPRESSWAYS	14.26	64.74	1,235,274.50
PRINCIPAL ARTERIALS	14.59	33.46	259,910.49
MINOR ARTERIALS	20.20	66.78	387,021.98
MAJOR COLLECTOR	73.52	147.71	264,311.24
MINOR COLLECTOR	53.26	106.52	86,149.04
LOCAL	235.50	471.00	178,742.52
<b>TOTAL</b>	<b>411.33</b>	<b>890.21</b>	<b>2,411,409.77</b>

<b>URBAN</b>			
	<b>MILES</b>	<b>LANE MILES</b>	<b>DVMT</b>
INTERSTATE	40.61	256.14	3,702,642.29
PA OTHER FREEWAYS & EXPRESSWAYS	14.43	67.48	1,079,351.71
PRINCIPAL ARTERIALS	130.24	523.91	3,951,951.92
MINOR ARTERIALS	120.38	338.89	1,634,057.09
MAJOR COLLECTOR	180.06	377.13	1,154,605.26
MINOR COLLECTOR	21.25	44.58	54,944.91
LOCAL	1,473.51	2,947.02	1,766,588.36
<b>TOTAL</b>	<b>1,980.48</b>	<b>4,555.15</b>	<b>13,344,141.54</b>

<b>NEW CASTLE TOTALS</b>	<b>2,391.81</b>	<b>5,445.36</b>	<b>15,755,551.31</b>
--------------------------	-----------------	-----------------	----------------------



2015 HIGHWAY STATISTICS

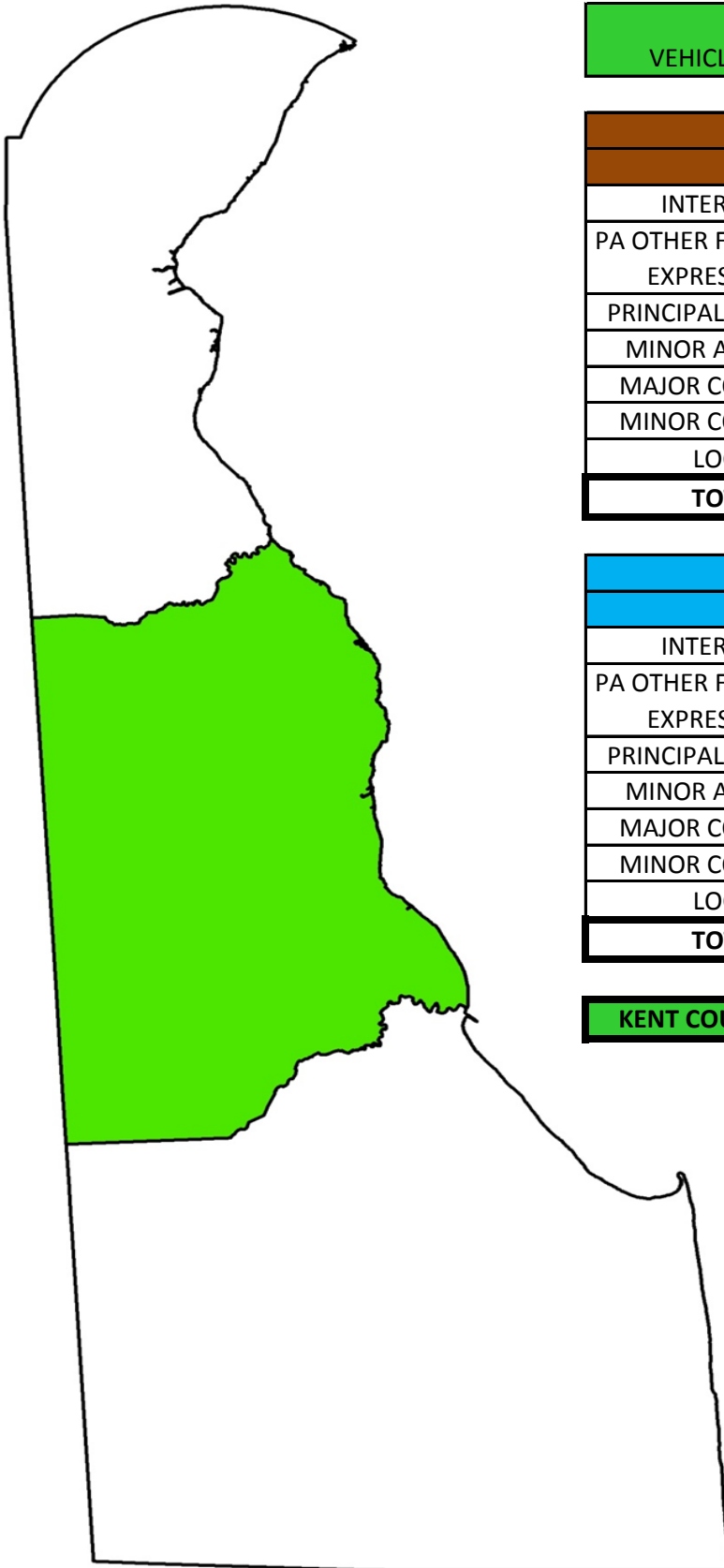
Kent County

VEHICLE MILES TRAVELED BY FUNCTIONAL CLASSIFICATION

RURAL			
	MILES	LANE MILES	DVMT
INTERSTATE	-	-	-
PA OTHER FREEWAYS & EXPRESSWAYS	10.69	42.76	436,250.20
PRINCIPAL ARTERIALS	13.98	55.92	392,726.64
MINOR ARTERIALS	56.06	112.62	286,812.60
MAJOR COLLECTOR	100.97	201.88	250,026.64
MINOR COLLECTOR	99.76	199.52	141,527.75
LOCAL	589.71	1,179.42	242,819.99
<b>TOTAL</b>	<b>871.17</b>	<b>1,792.12</b>	<b>1,750,163.82</b>

URBAN			
	MILES	LANE MILES	DVMT
INTERSTATE	-	-	-
PA OTHER FREEWAYS & EXPRESSWAYS	16.79	71.52	573,487.06
PRINCIPAL ARTERIALS	16.31	64.02	534,509.56
MINOR ARTERIALS	60.64	176.86	1,082,735.74
MAJOR COLLECTOR	83.22	169.55	370,160.57
MINOR COLLECTOR	23.03	46.27	63,580.84
LOCAL	420.36	840.72	268,738.34
<b>TOTAL</b>	<b>620.35</b>	<b>1,368.94</b>	<b>2,893,212.11</b>

<b>KENT COUNTY TOTALS</b>	<b>1,491.52</b>	<b>3,161.06</b>	<b>4,643,375.93</b>
---------------------------	-----------------	-----------------	---------------------



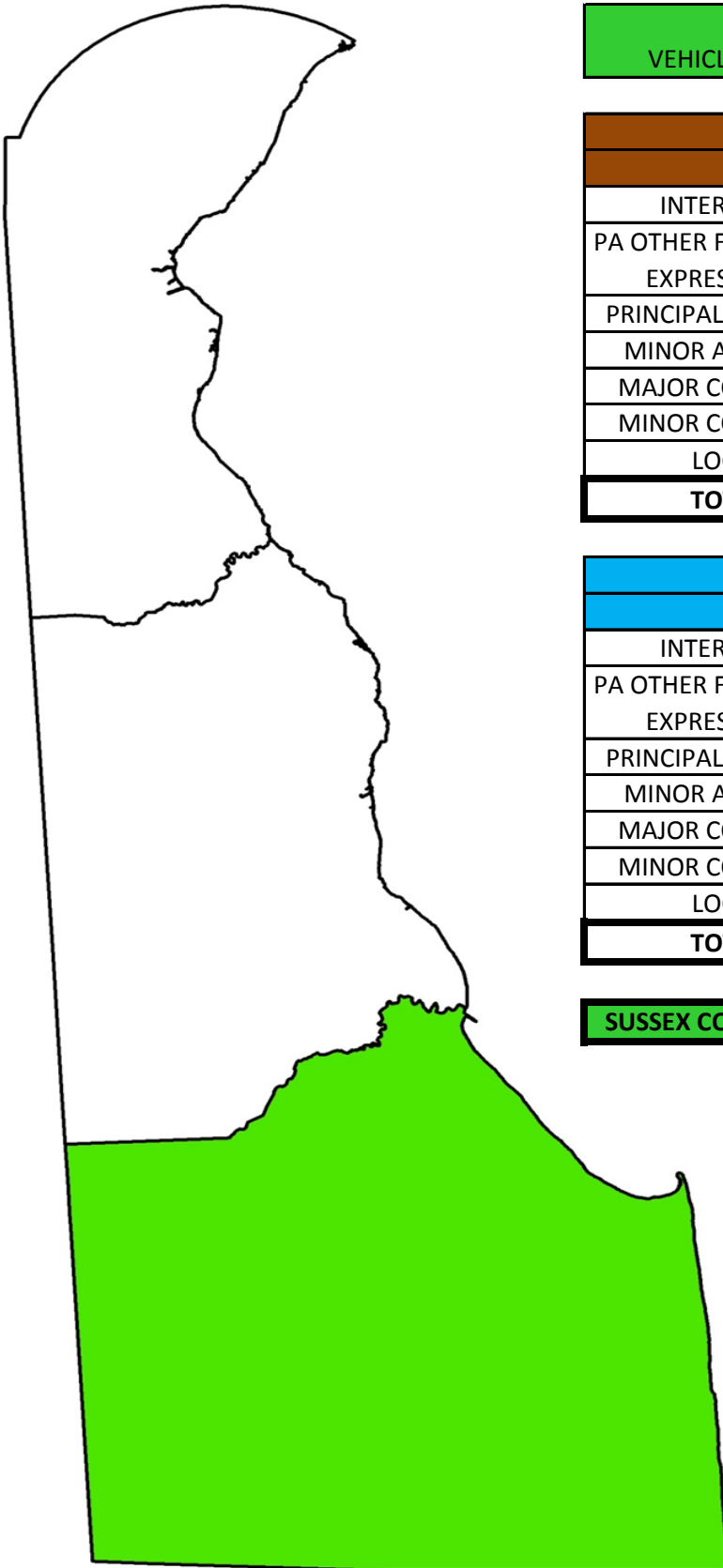
2015 HIGHWAY STATISTICS

Sussex County  
VEHICLE MILES TRAVELED BY FUNCTIONAL CLASSIFICATION

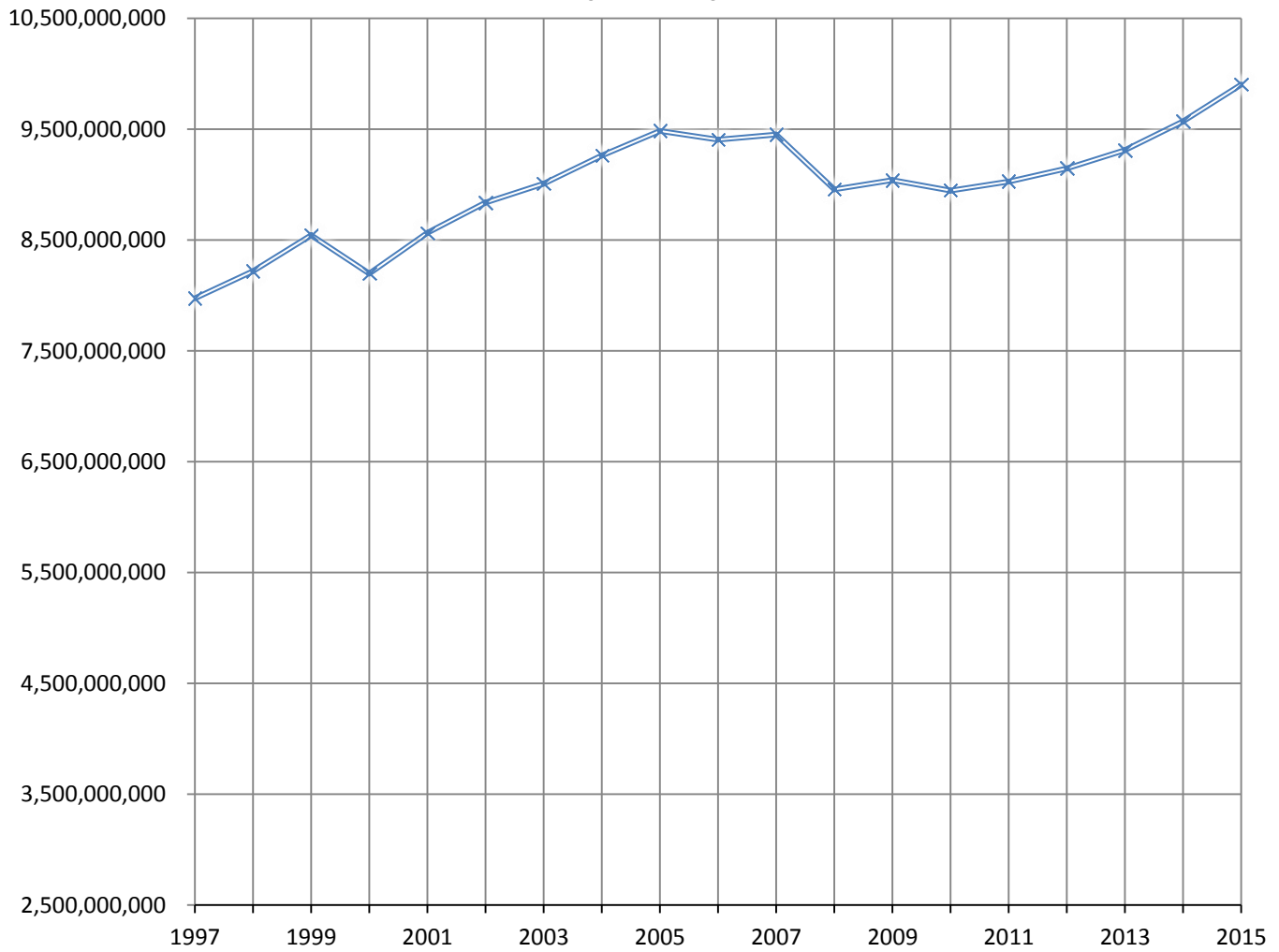
RURAL			
	MILES	LANE MILES	DVMT
INTERSTATE	-	-	-
PA OTHER FREEWAYS & EXPRESSWAYS	-	-	-
PRINCIPAL ARTERIALS	92.36	313.86	1,717,119.86
MINOR ARTERIALS	29.06	58.12	206,726.06
MAJOR COLLECTOR	260.73	521.68	1,147,303.67
MINOR COLLECTOR	122.40	244.80	236,949.22
LOCAL	1,109.83	2,219.66	732,193.10
<b>TOTAL</b>	<b>1,614.38</b>	<b>3,358.12</b>	<b>4,040,291.91</b>

URBAN			
	MILES	LANE MILES	DVMT
INTERSTATE	-	-	-
PA OTHER FREEWAYS & EXPRESSWAYS	-	-	-
PRINCIPAL ARTERIALS	47.17	174.40	1,316,345.26
MINOR ARTERIALS	23.42	54.49	233,136.53
MAJOR COLLECTOR	103.13	209.90	650,215.18
MINOR COLLECTOR	10.06	20.12	22,074.88
LOCAL	533.69	1,067.38	473,571.72
<b>TOTAL</b>	<b>717.47</b>	<b>1,526.29</b>	<b>2,695,343.57</b>

<b>SUSSEX COUNTY TOTALS</b>	<b>2,331.85</b>	<b>4,884.41</b>	<b>6,735,635.48</b>
-----------------------------	-----------------	-----------------	---------------------



## DELAWARE ANNUAL VEHICLE MILES TRAVELED (AVMT)



1997	7,975,000,000	4.32%
1998	8,220,000,000	3.07%
1999	8,543,000,000	3.93%
2000	8,199,000,000	<b>-4.03%</b>
2001	8,565,000,000	4.46%
2002	8,838,000,000	3.19%
2003	9,010,000,000	1.95%
2004	9,263,000,000	2.81%
2005	9,486,000,000	2.41%
2006	9,407,000,000	<b>-0.83%</b>
2007	9,453,000,000	0.49%
2008	8,959,000,000	<b>-5.23%</b>
2009	9,041,000,000	0.92%
2010	8,948,000,000	<b>-1.03%</b>
2011	9,028,000,000	0.89%
2012	9,147,265,000	1.32%
2013	9,310,592,408	1.79%
2014	9,569,908,326	2.79%
2015	9,904,115,393	3.49%

DelDOT HPMS Program (2015)  
Coordinator: Jason Vogl

## OTHER AGENCIES

Del DOT oversees all public roads from Municipally maintained, State owned and suburban classified roadways in addition to these different classifications Del DOT also monitors and assists with the documentation of the following agencies; Air force, Airports, Army Reserve, Corps of Engineers, Fish & Wildlife, State Forests, State Parks and Universities. These organizations are responsible for the maintenance and monitoring of the roads in their respective jurisdictions. Additionally as part of HPMS requirements Del DOT is responsible for Coordinating proper reporting of Roadway inventory within each Boundary. The table below depicts Mileage and DVMT as reported to Del DOT from each Organization.

OTHER AGENCIES			
AGENCY	MILES	LANE MILES	DVMT
AIR FORCE	43.53	87.06	27,902.73
AIRPORTS	5.52	11.04	7,454.37
ARMY RESERVE	6.63	13.26	659.00
CORPS OF ENGINEERS	60.49	120.98	120.98
FISH AND WILDLIFE	11.42	22.84	3,563.26
STATE FOREST	4.89	9.78	12.87
STATE PARK	43.24	86.48	15,415.00
UNIVERSITIES	24.63	49.26	17,462.00
Totals	200.35	400.7	72,590.21

### ➤ AIR FORCE

Source: Earl Waller  
 Title: N/A  
 Agency: N/A  
 Phone: (302) 677-6430  
 E-Mail: Earl.Waller@us.af.mil  
 Submission notes: None

### ➤ AIRPORTS

Source: Joshua Thomas  
 Title: Project Planner  
 Agency: Del DOT  
 Phone: (302)-760-4834  
 E-Mail: joshua.thomas@state.de.us  
 Submission notes: None

### ➤ ARMY RESERVE

Source: Bernie Gilbert  
 Title: GIS Transportation Planner  
 Agency: Del DOT  
 Phone: (302) 760-2137  
 E-Mail: Bernie.Gilbert@state.de.us  
 Submission notes: None

DelDOT HPMS Program (2015)  
 Coordinator: Jason Vogl

## ➤ **CORPS OF ENGINEERS**

Source: James R. Tomlin, Jr.  
Title: Resident Engineer  
Agency: ACE  
Phone: (302) 760-2619  
E-Mail: James.R.Tomlin@usace.army.mil  
Submission notes: None

## ➤ **FISH AND WILDLIFE**

Source: Oscar Reed, Jr.  
Title: Deputy Refuge Manager  
Agency: U.S. Fish & Wildlife Service  
Phone: (302) 653-9345  
E-Mail: oscar\_reed@fws.gov  
Submission notes: None

## ➤ **STATE FOREST**

Source: Bill Seybold  
Title: Senior Forester  
Agency: Delaware State Forest  
Phone: (302) 698-4553  
E-Mail: William.Seybold@state.de.us  
Submission notes: None

## ➤ **STATE PARKS**

Source: Rich Goodman II  
Title: Geospatial Analyst I  
Agency: State Parks  
Phone: (302) 739-9213  
E-Mail: Richard.Goodman@state.de.us  
Submission notes: None

## ➤ **UNIVERSITIES**

Source: Luis RiosFontanez  
Title: EPS Tech III  
Agency: Del DOT  
Phone: (302)-760-2154  
E-Mail: Luis.Fontanez@state.de.us  
Submission notes: None