FIGURES

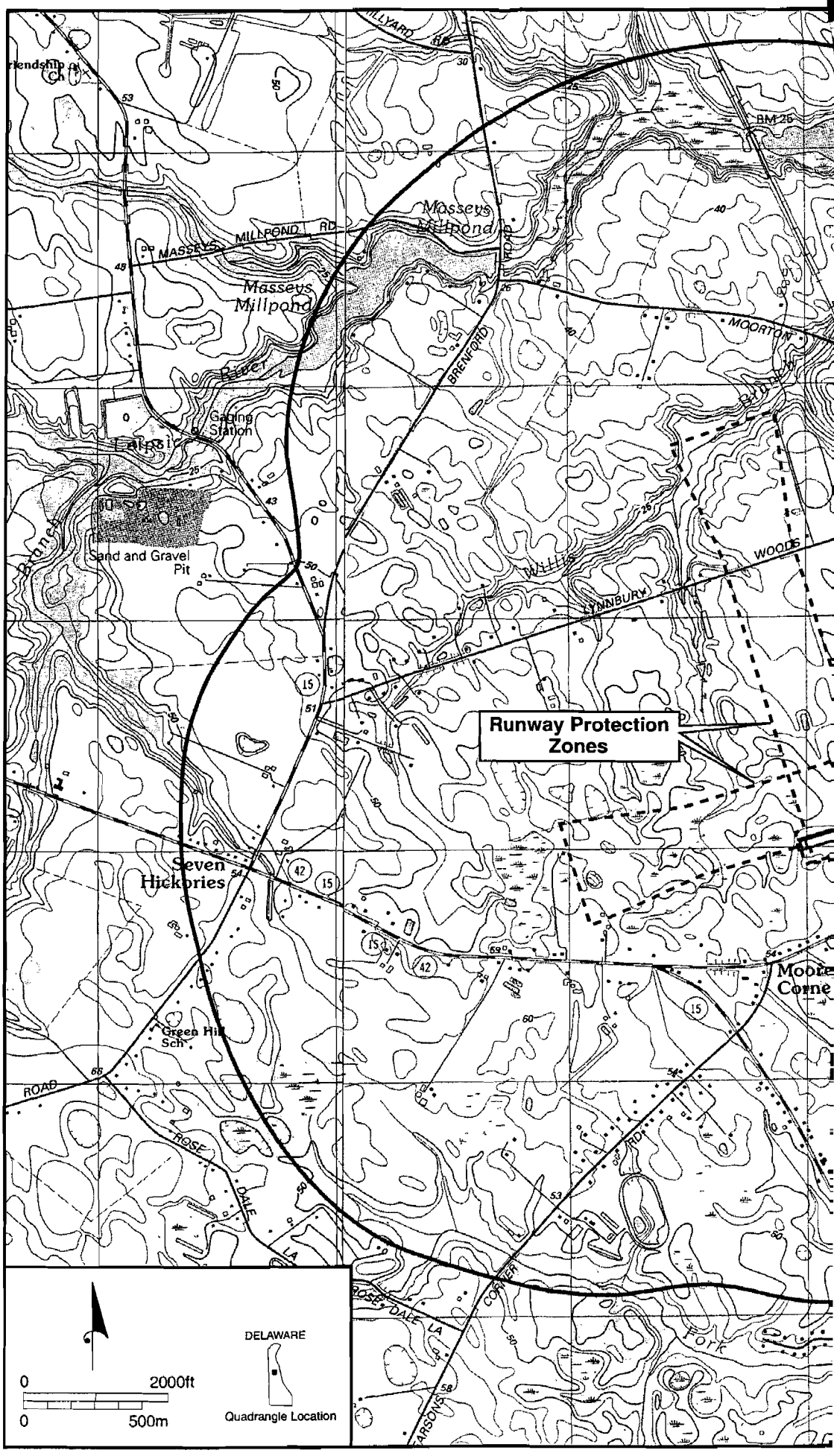
Runway Protection Zones
Masseys Millpond
MASSEYS MILLPOND RD
Masseys Millpond
Gaging Station
Sand and Gravel Pit
BRENFORD
MOORTON
WOODS
LYNNBURY
Seven Hickories
Green Hill Sch
ROSE DALE LA
DELAWARE
0 2000ft
0 500m
Quadrangle Location

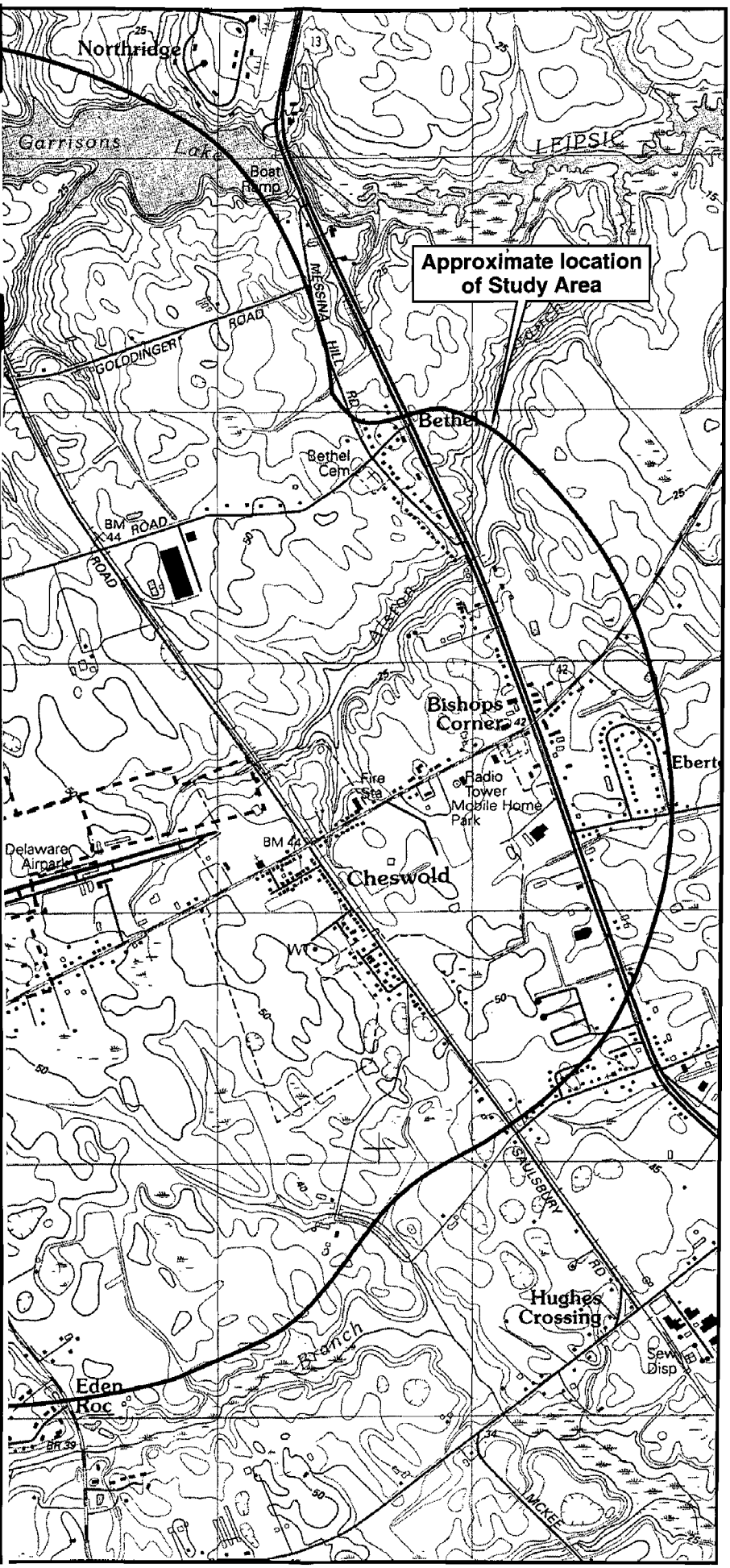

Figure 1. Detail of *Dover, Del.* (USGS 1993) and *Kenton, Del.* (USGS 1993) 7.5-minute series quadrangles, showing the Delaware Air Park and the study area.

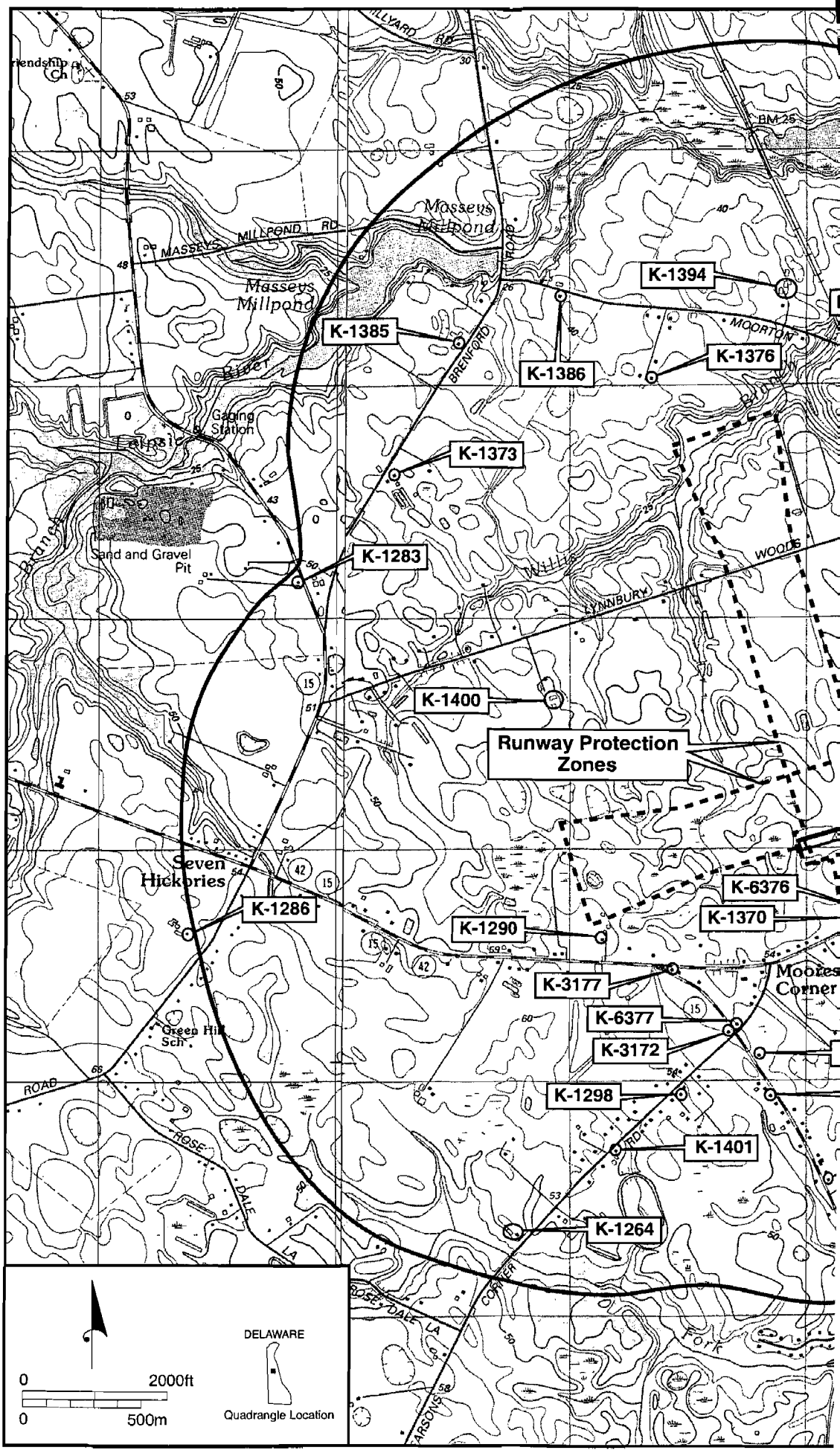
K-1394
K-1385
K-1386
K-1376
K-1373
K-1283
K-1400
Runway Protection Zones
K-6376
K-1370
K-1286
K-1290
K-3177
K-6377
K-3172
K-1298
K-1401
K-1264
Masseys Millpond
MASSEYS MILLPOND RD
BRENFORD ROAD
MOORTON
LYNNBURY WOODS
Gaging Station
Sand and Gravel Pit
Seven Hickories
Green Hill Sch
ROSE DALE LA
Moores Corner
DELAWARE
Quadrangle Location
0 2000ft
0 500m

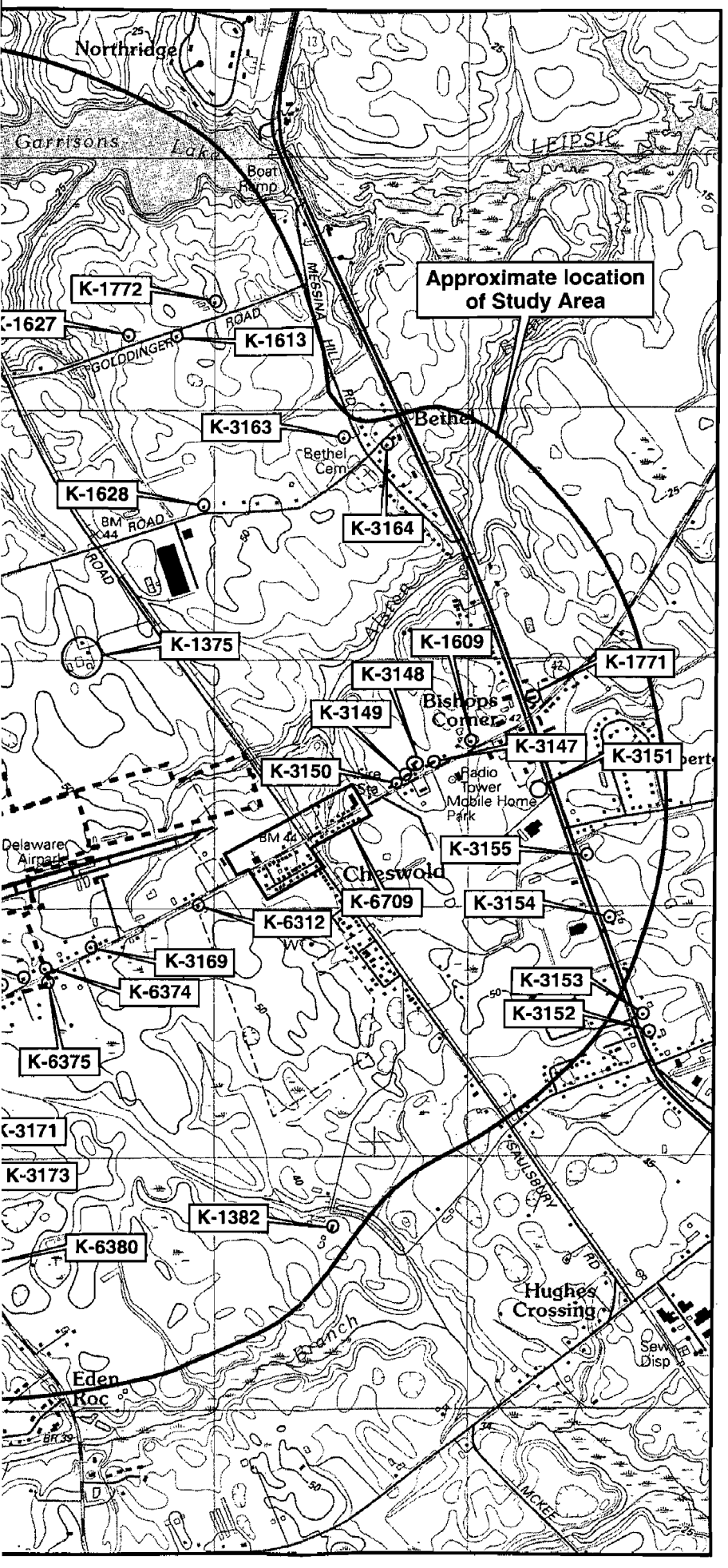

Figure 2. Detail of *Dover, Del.* (USGS 1993) and *Kenton, Del.* (USGS 1993) 7.5-minute series quadrangles, showing the Delaware Air Park and previously documented historic architectural properties in the study area.

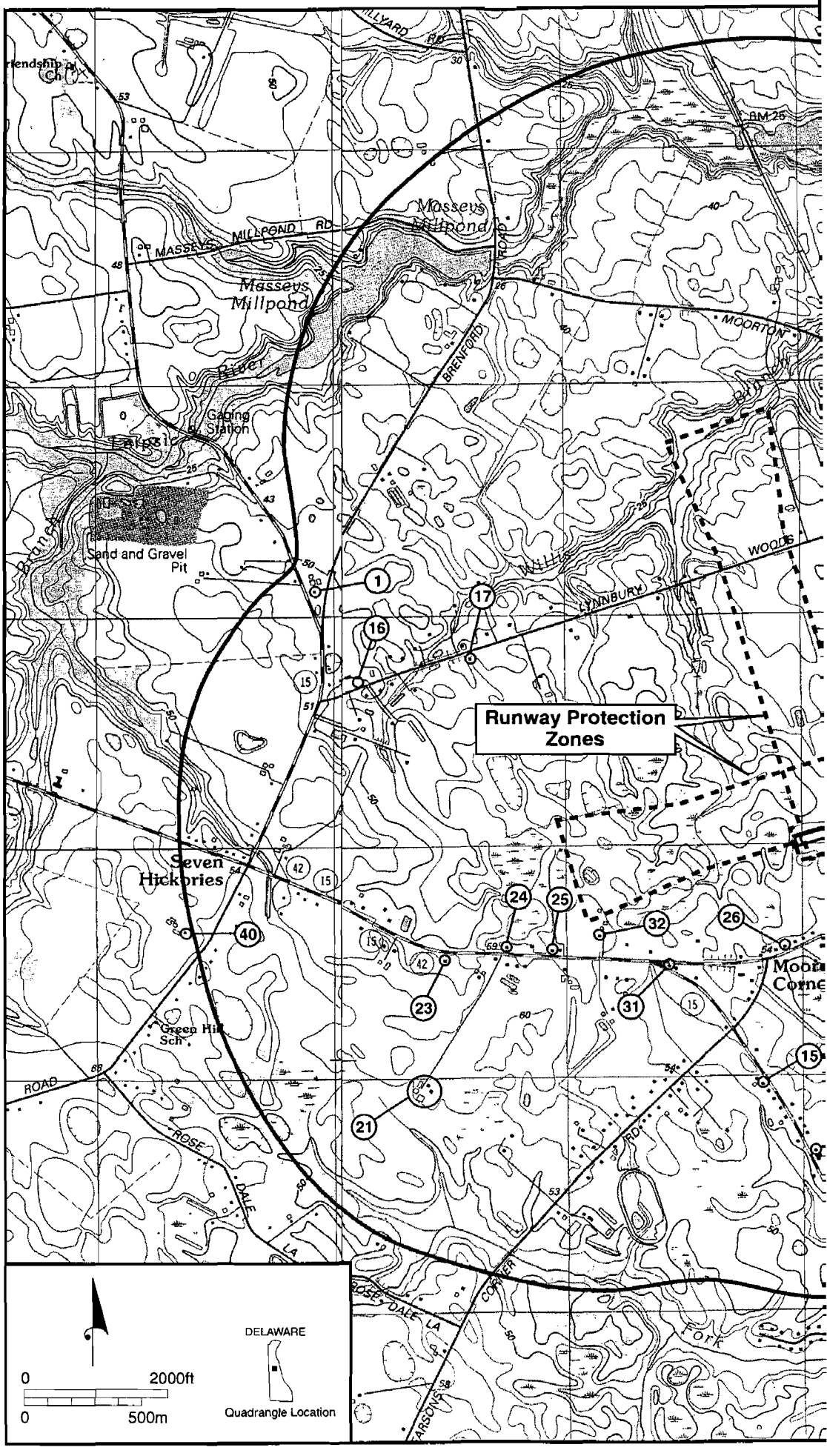

Runway Protection Zones
Masseys Millpond
MASSEYS MILLPOND RD
Masseys Millpond
River
Gaging Station
Sand and Gravel Pit
Seven Hickories
Green Hill Sch
ROAD
ROSE DALE LA
BRENFORD
MOORTON
LYNNBURY
WOODS
CORNER
RD
Fork
1
15
16
17
21
23
24
25
26
31
32
40
42
DELAWARE
Quadrangle Location
0
2000ft
0
500m

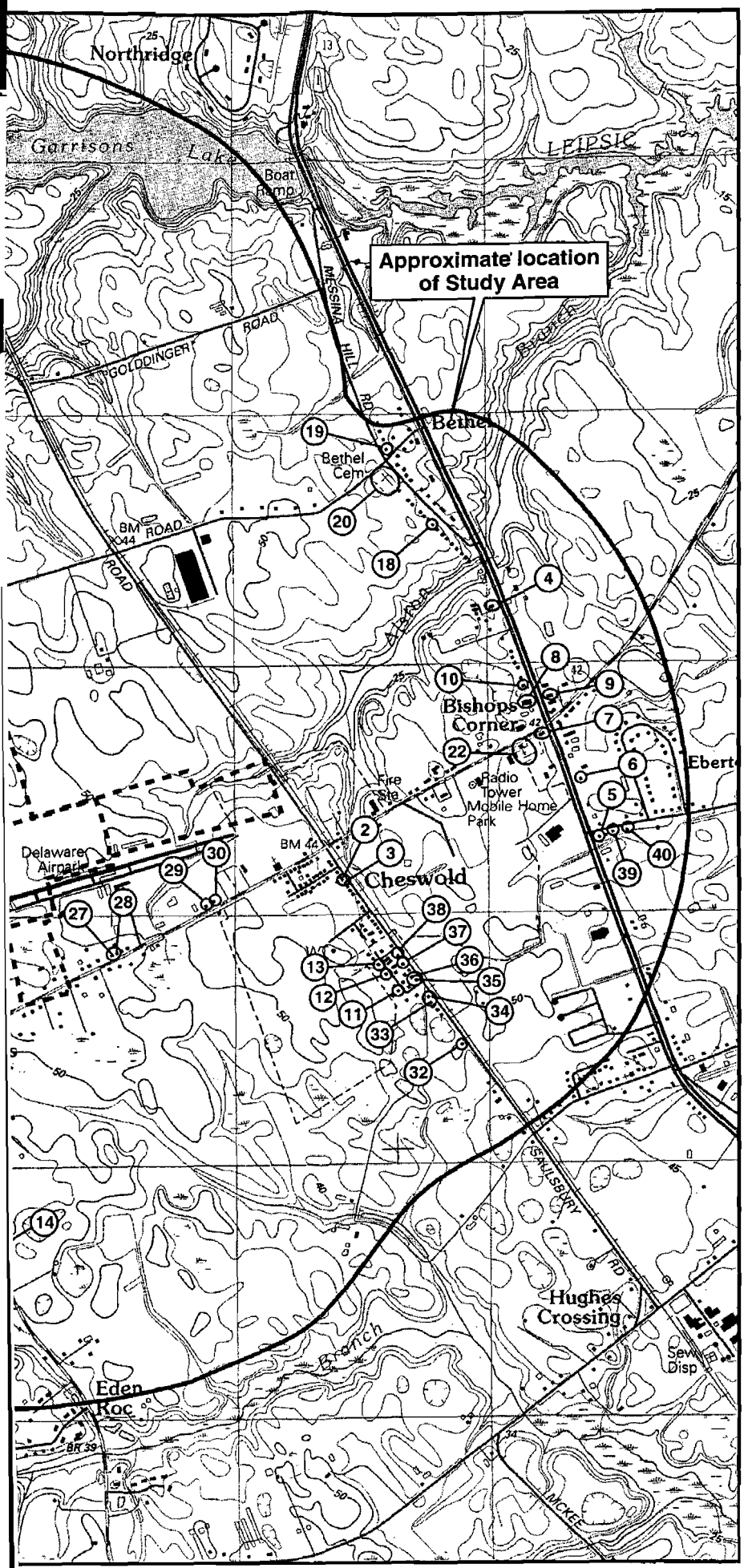

Figure 3. Detail of *Dover, Del.* (USGS 1993) and *Kenton, Del.* (USGS 1993) 7.5-minute series quadrangles, showing the Delaware Air Park and newly surveyed historic architectural properties in the study area.

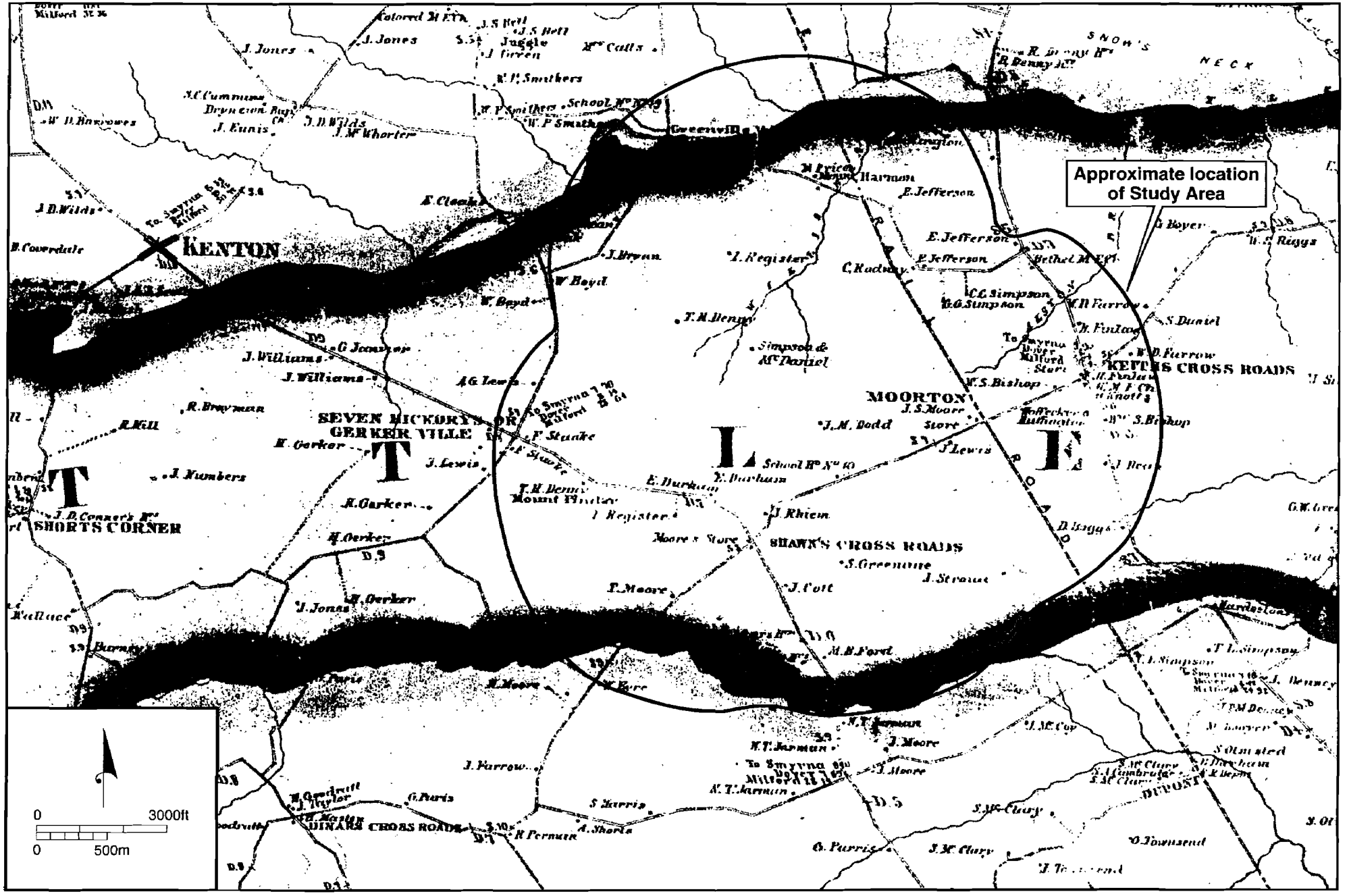

Figure 4. Detail of the *Map of Kent County, Delaware* (Byles 1859), showing approximate Delaware Air Park study area.

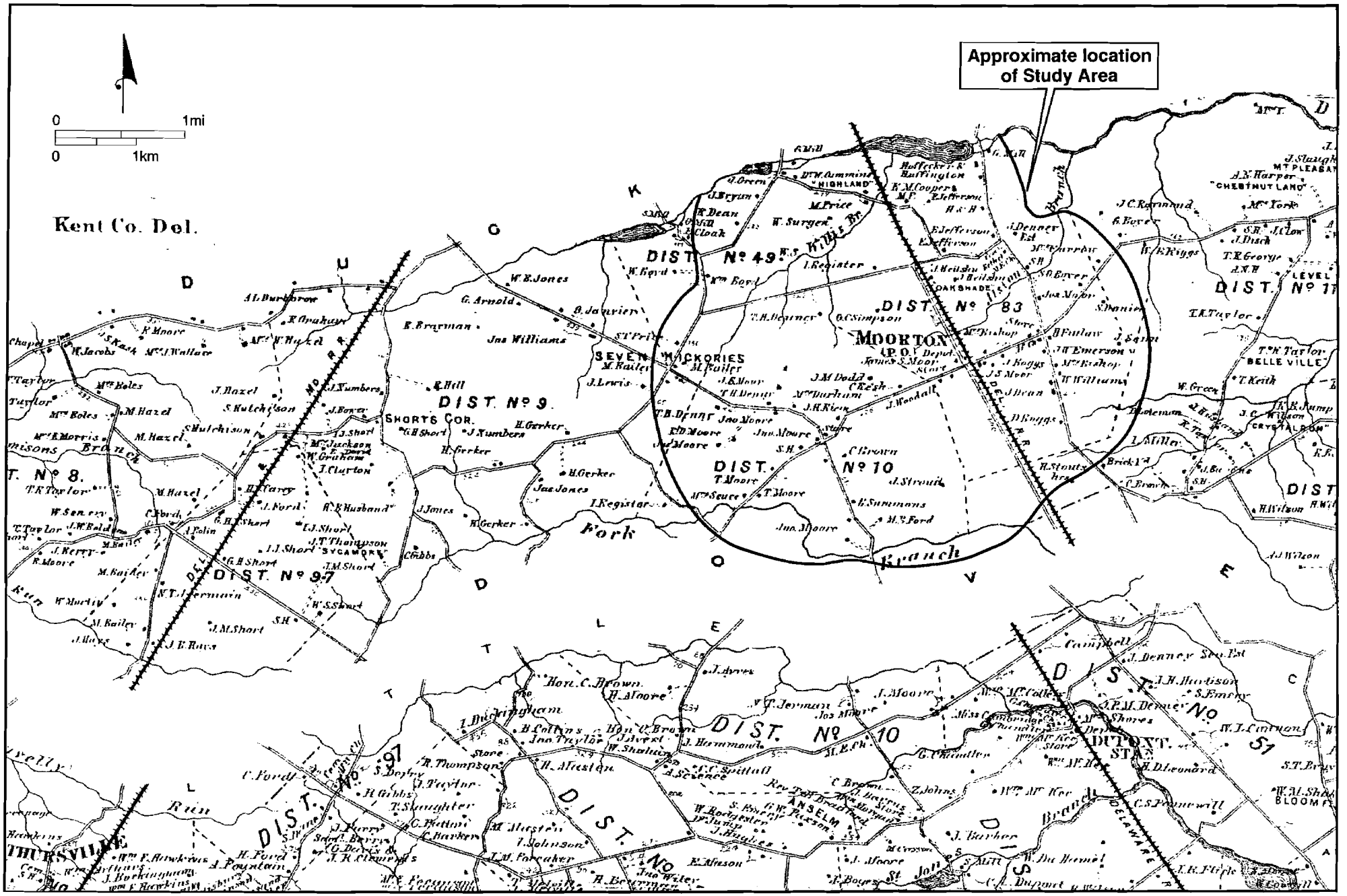

Figure 5. Detail of the *Atlas of the State of Delaware* (Beers 1868: 44), showing portion of Delaware Air Park study area.

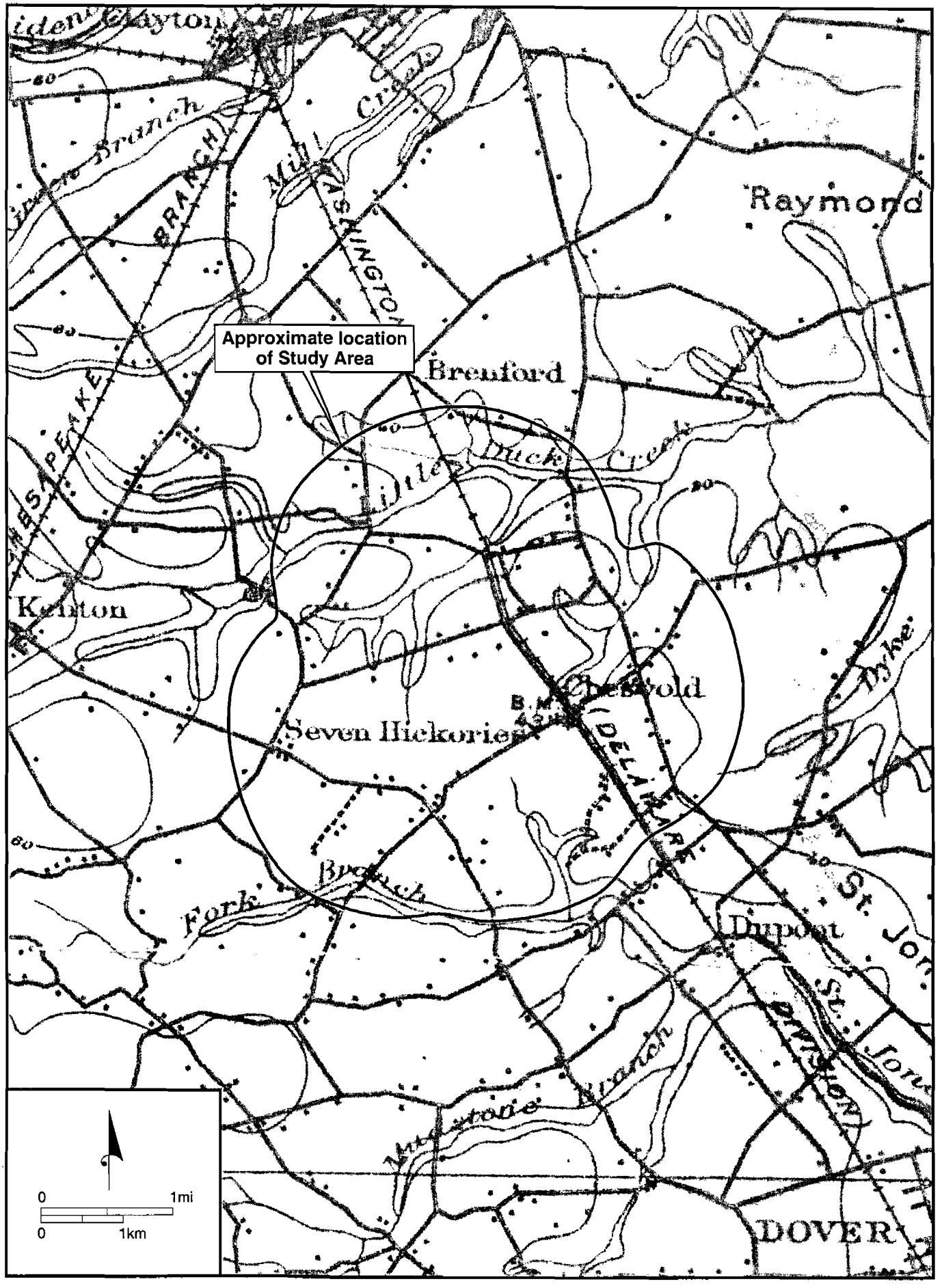

Figure 6. Detail of *Dover, Del.-MD-NJ* (USGS 1908) map, showing approximate Delaware Air Park study area.