INDEX TO MAP PLATS
SUSSEX COUNTY, DELAWARE

0 5 10 Miles

SOURCE- BAUSMAN, 1941

N

STUDY CORRIDOR(S)

KEY MAP

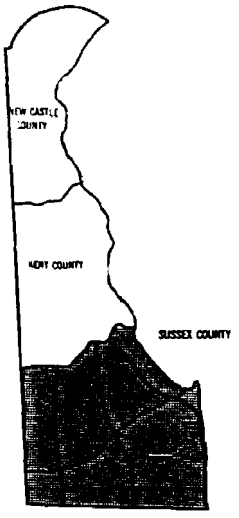

AREA ENLARGED BELOW

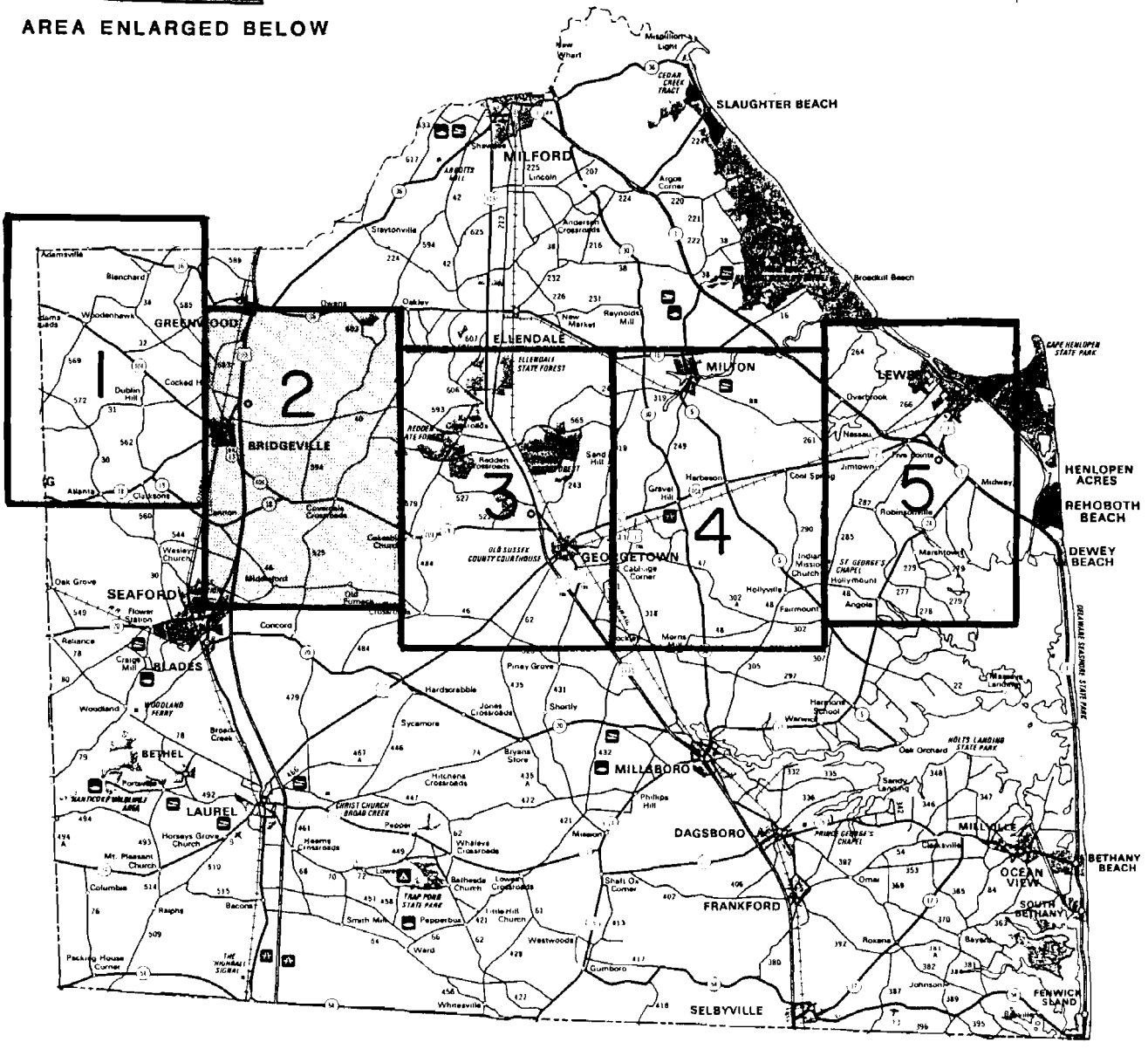

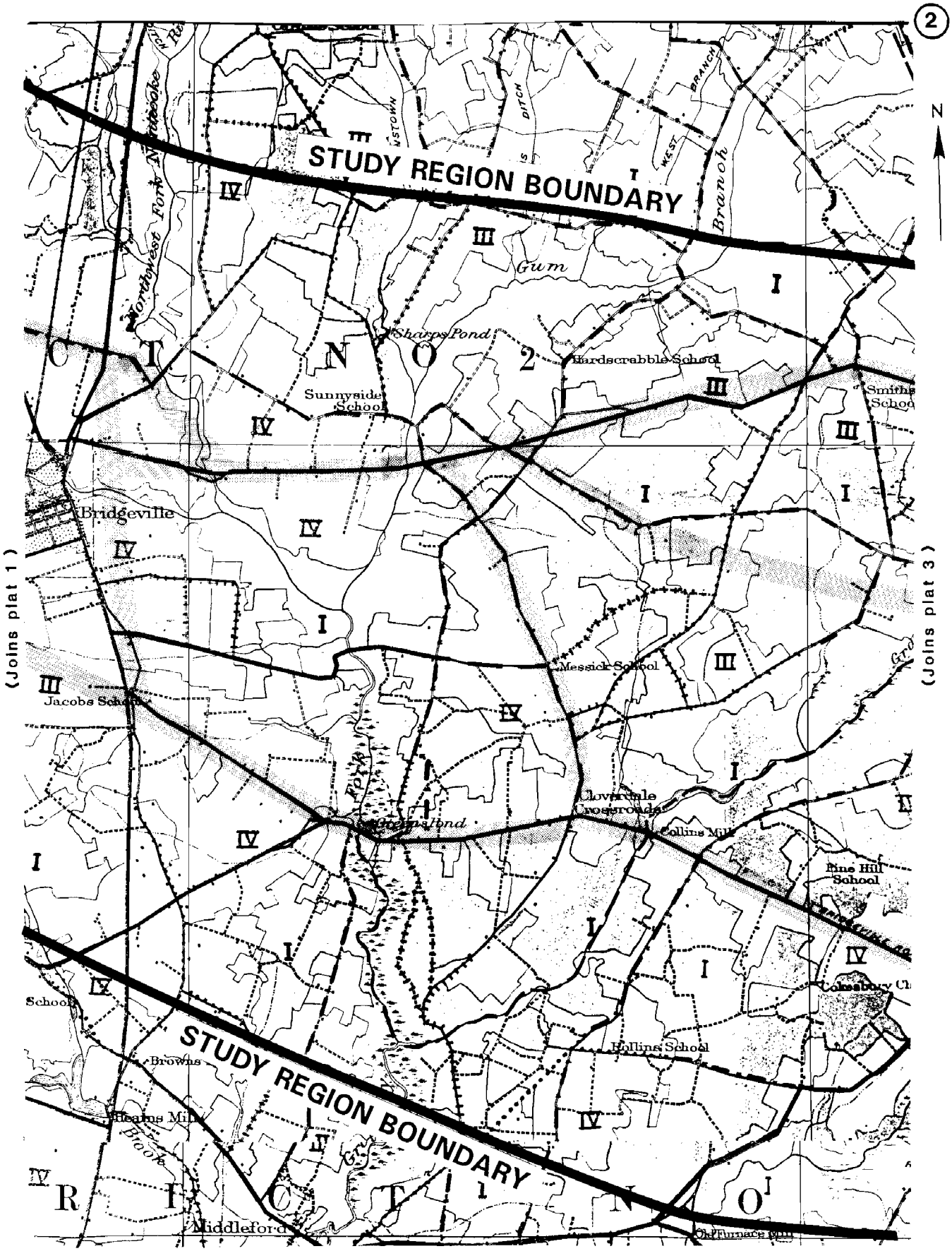

East-West Corridor Study
Routes 404, 18 & 9
Sussex County, Delaware

0 1 2 APPROX. MILES

Prepared by *CHRS, Inc.*

INDEX TO MAP PLATS
SUSSEX COUNTY, DELAWARE

0 5 10 Miles

SOURCE- BAUSMAN, 1941

N

STUDY CORRIDOR(S)

KEY MAP

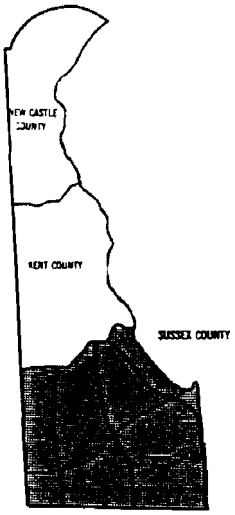

AREA ENLARGED BELOW

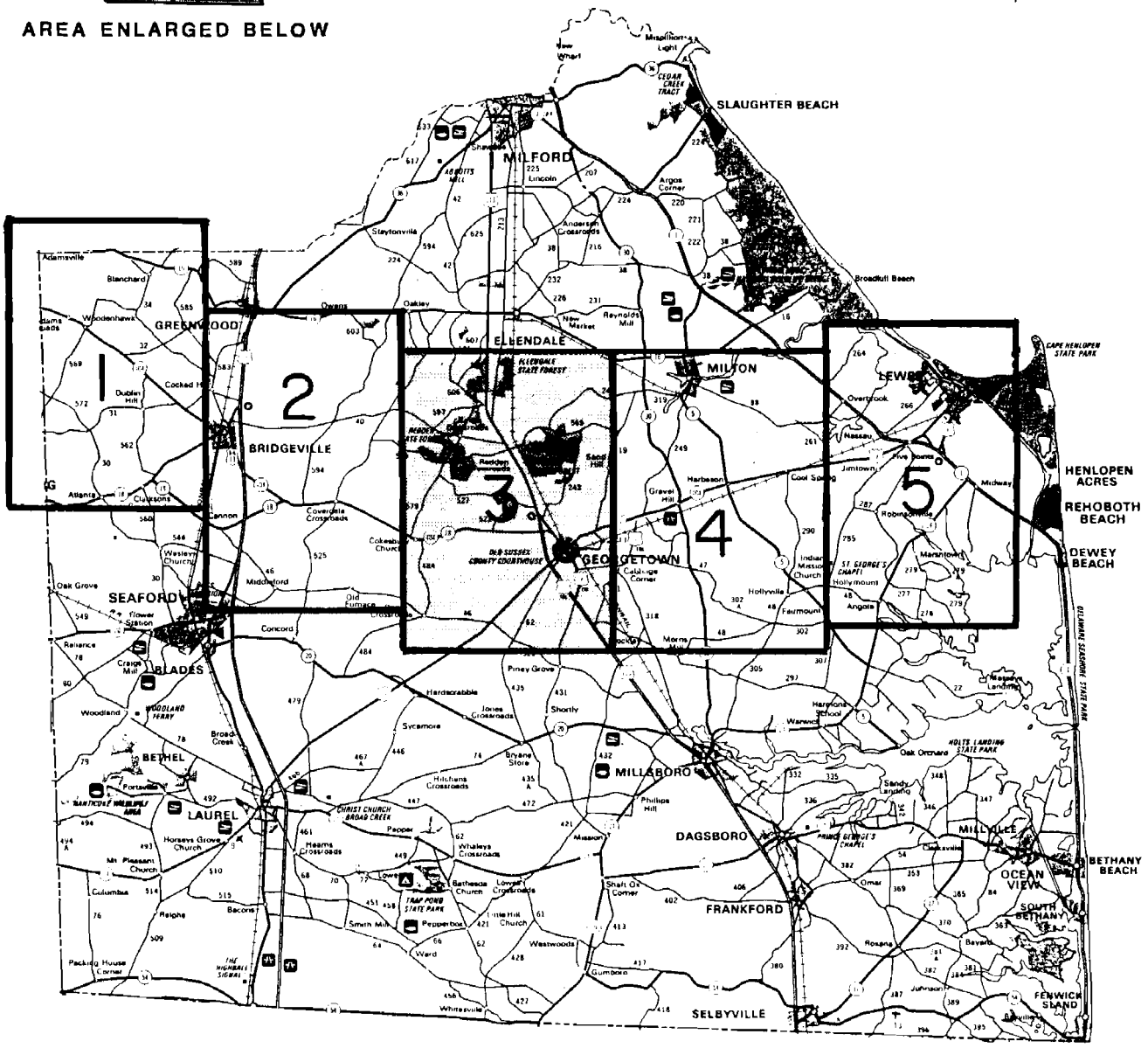

East-West Corridor Study
Routes 404, 18 & 9
Sussex County, Delaware

0 1 2 APPROX. MILES

Prepared by *CHRS, Inc.*

INDEX TO MAP PLATS
SUSSEX COUNTY, DELAWARE

0 5 10 Miles

SOURCE- BAUSMAN, 1941

N

STUDY CORRIDOR(S)

KEY MAP

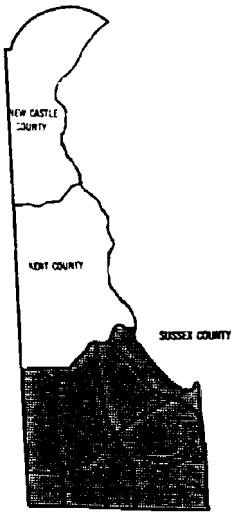

AREA ENLARGED BELOW

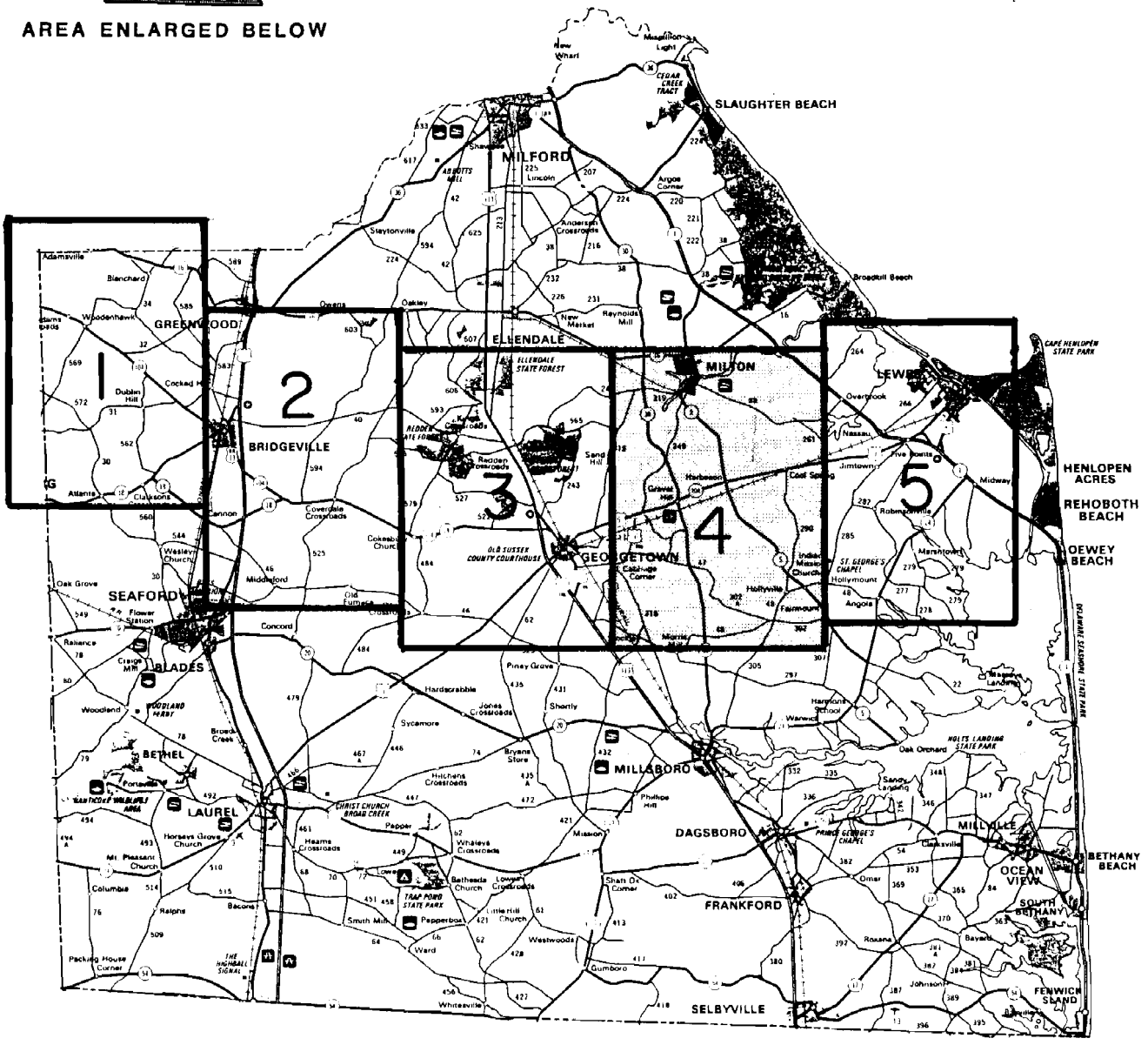

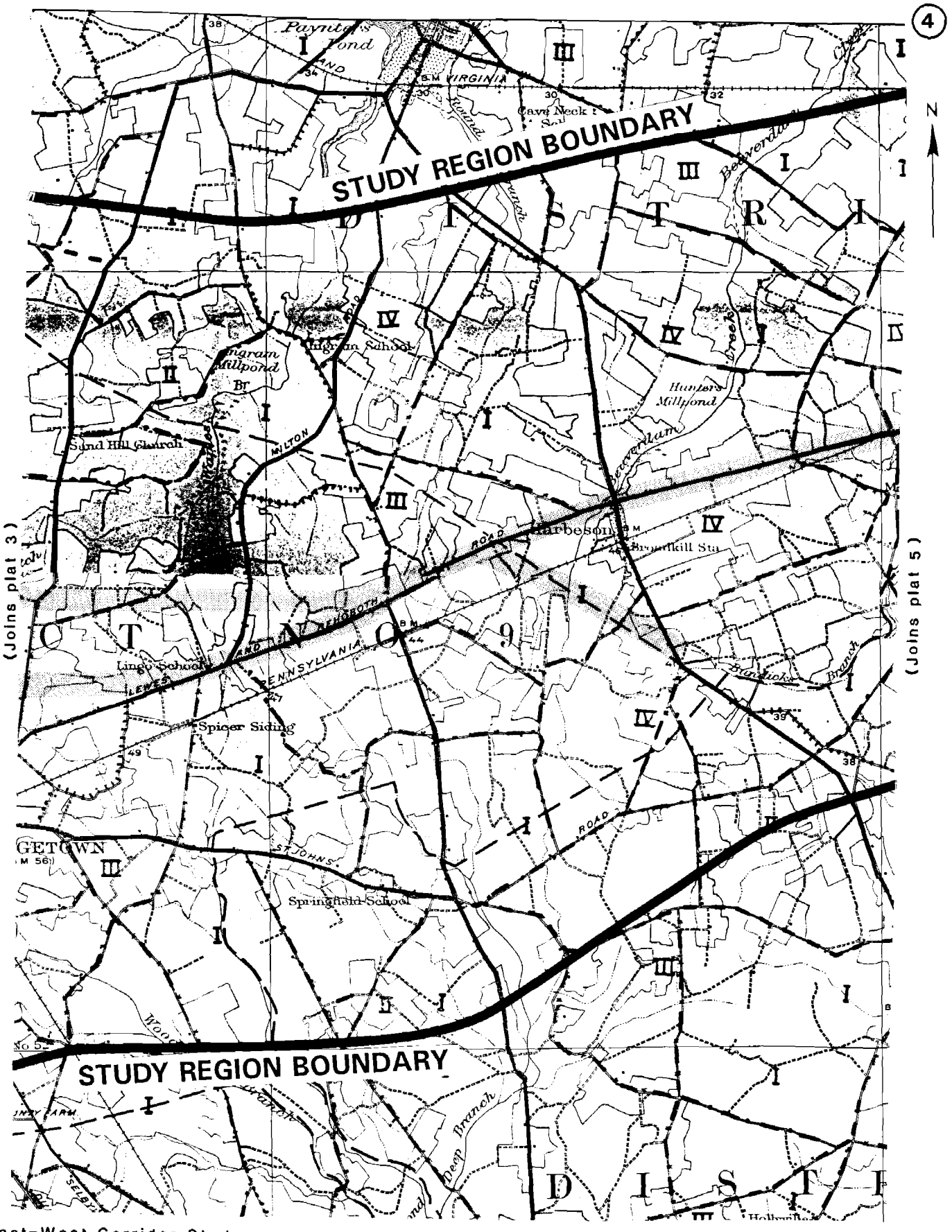

East-West Corridor Study
Routes 404, 18 & 9
Sussex County, Delaware

0 1 2 APPROX. MILES

Prepared by *CHRS, Inc.*

INDEX TO MAP PLATS
SUSSEX COUNTY, DELAWARE

KEY MAP

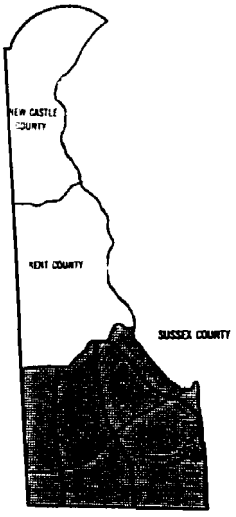

0 5 10 Miles

SOURCE- BAUSMAN, 1941

N

STUDY CORRIDOR(S)

AREA ENLARGED BELOW

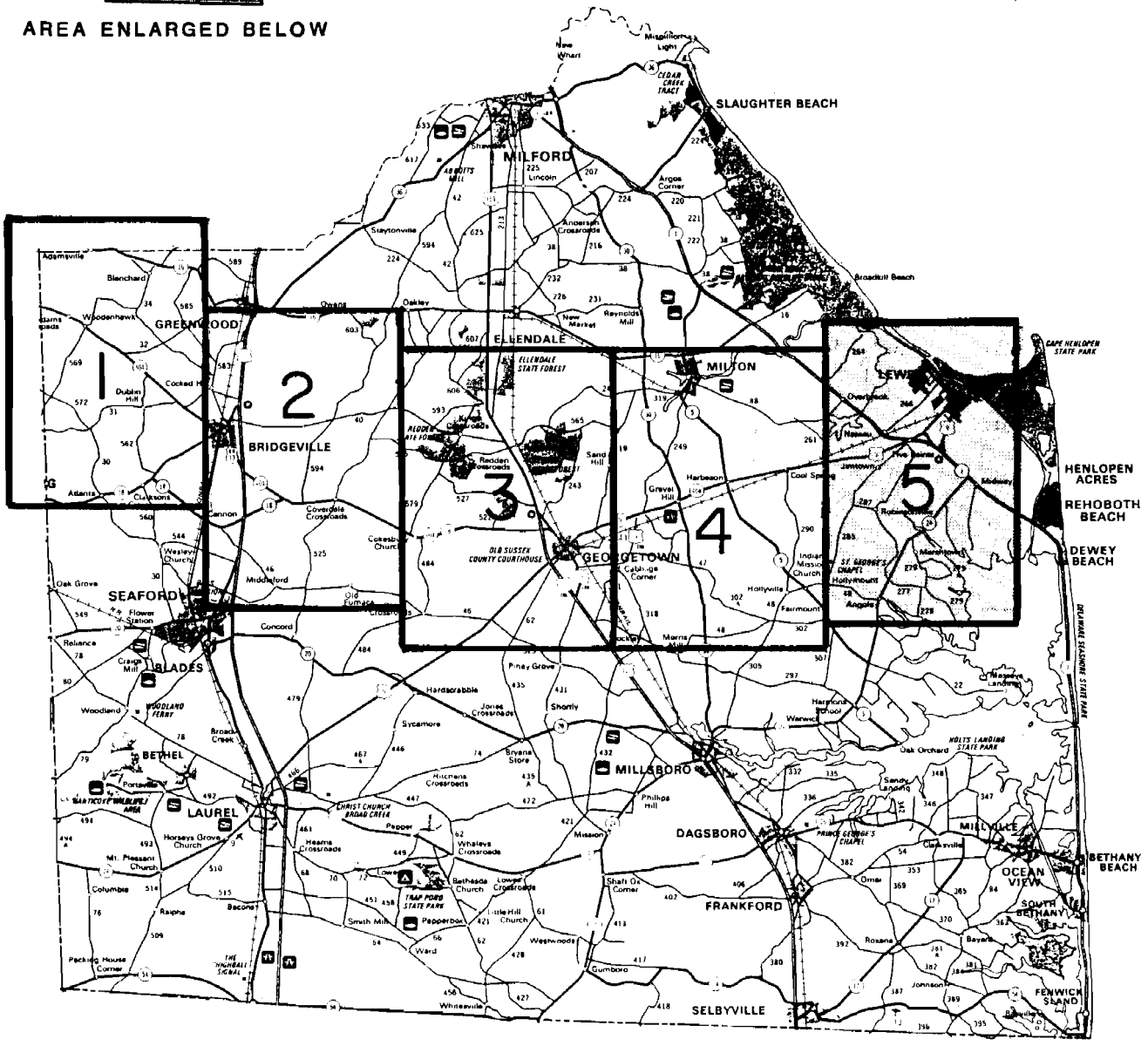

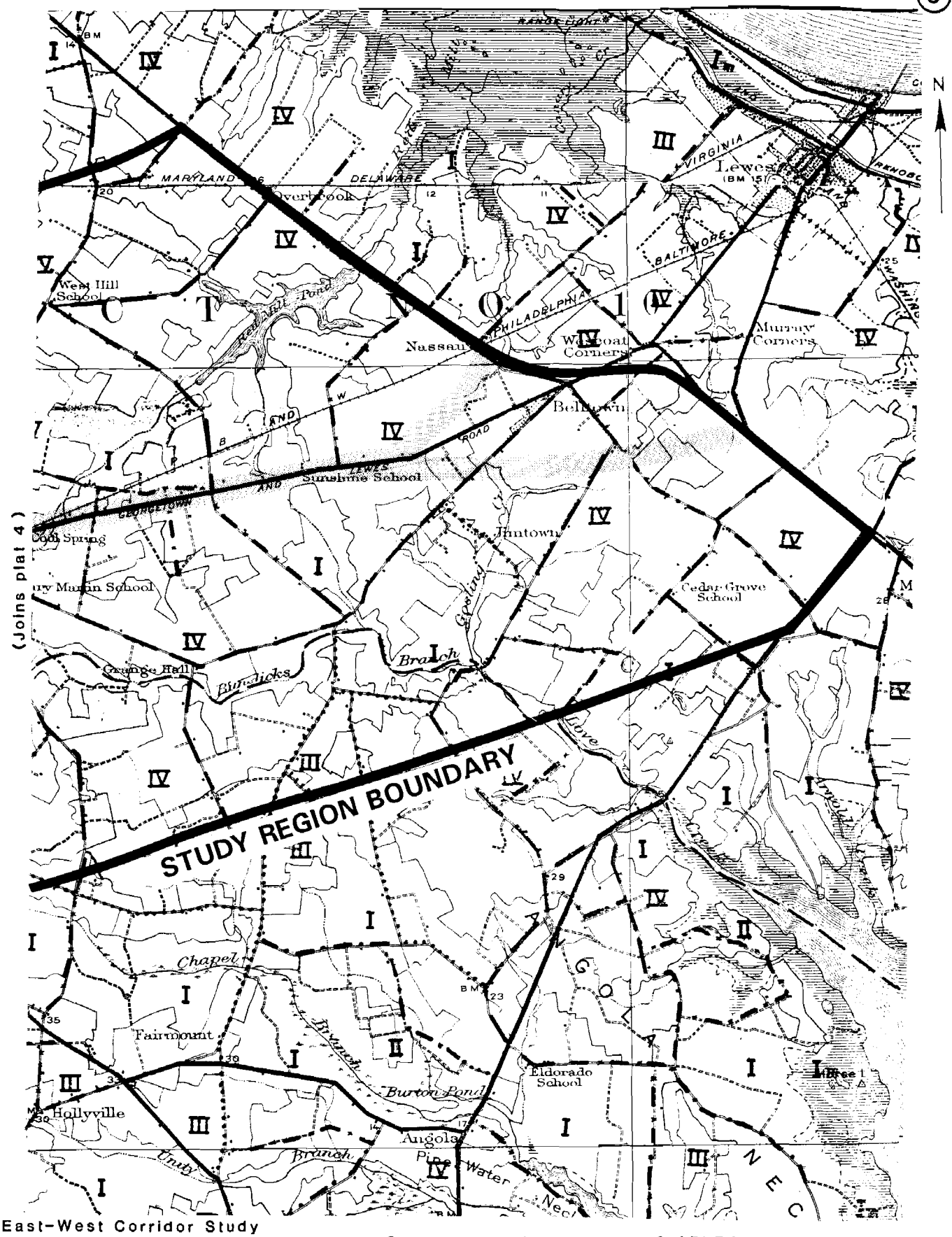

East-West Corridor Study
Routes 404, 18 & 9
Sussex County, Delaware

0 1 2 APPROX. MILES

Prepared by *CHRS, Inc.*