INDEX TO MAP PLATS

FARM JOURNAL ROAD MAP OF

SUSSEX COUNTY

DELAWARE

0 5 10 Miles

SOURCE — WILMER ATKINSON CO., 1913

STUDY CORRIDOR(S)

N

KEY MAP

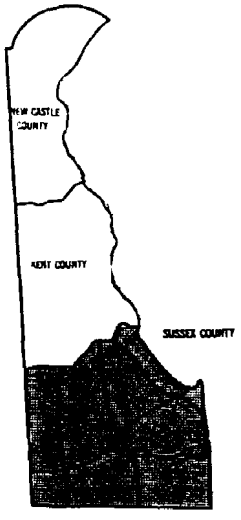

AREA ENLARGED BELOW

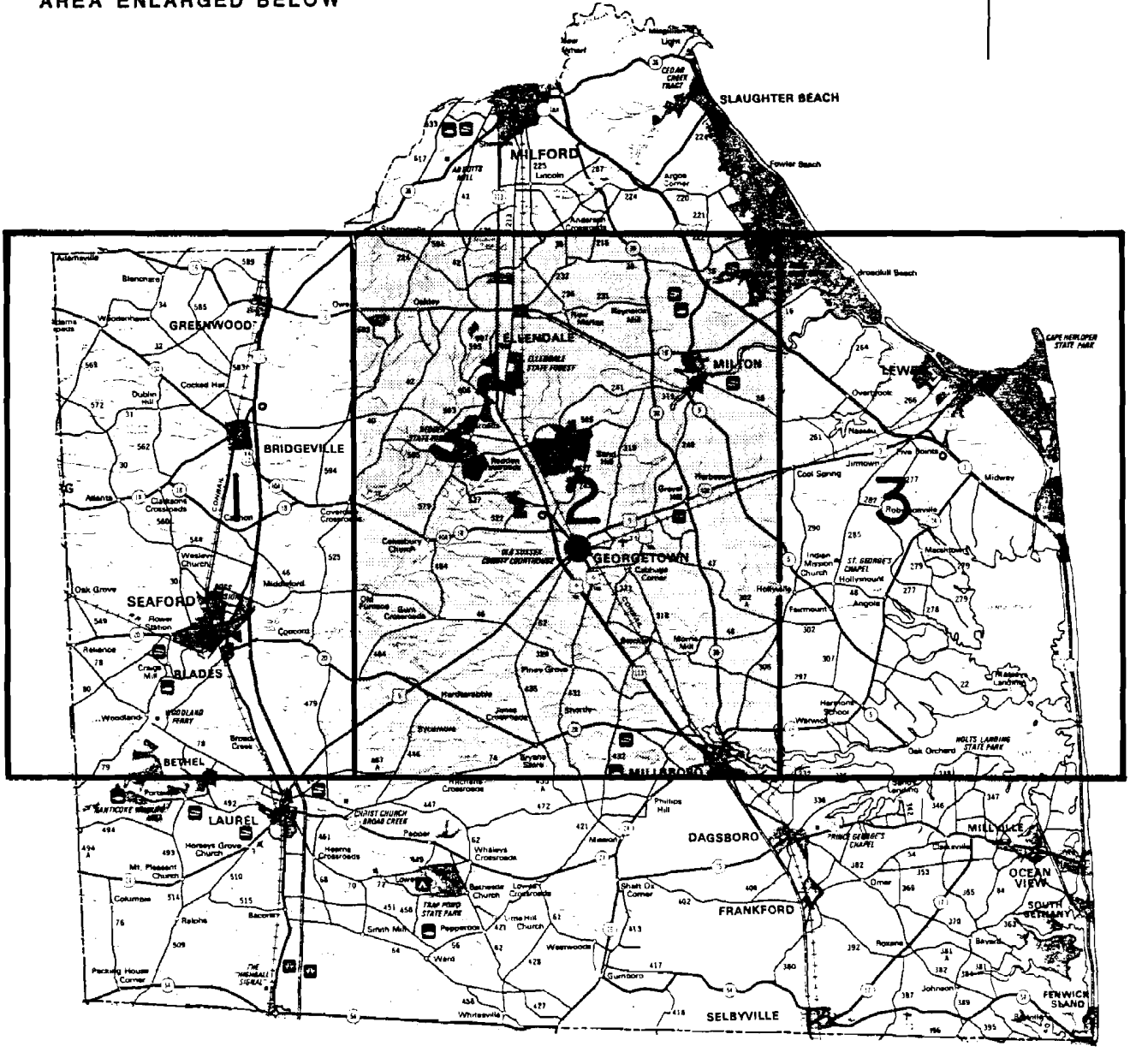

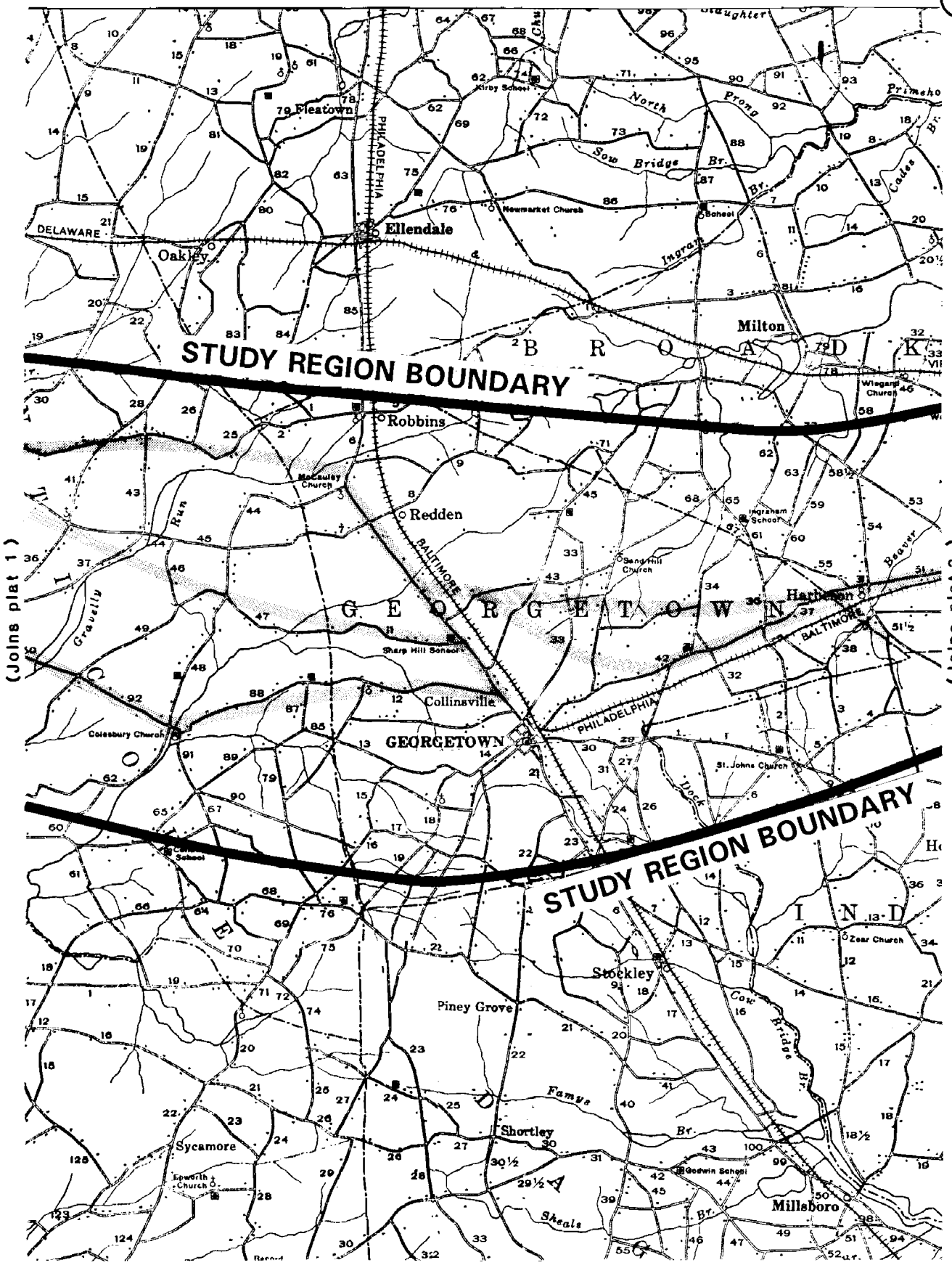

East-West Corridor Study
Routes 404, 18 & 9
Sussex County, Delaware

0 5 MILES

Prepared by *CHRS, Inc.*

INDEX TO MAP PLATS

FARM JOURNAL ROAD MAP OF

SUSSEX COUNTY

DELAWARE

0 5 10 Miles

SOURCE – WILMER ATKINSON CO., 1913

KEY MAP

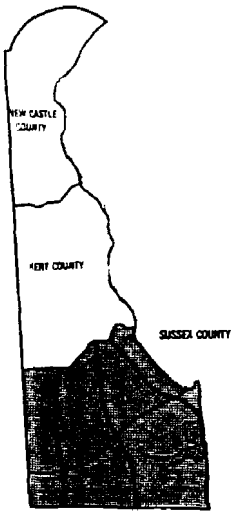

AREA ENLARGED BELOW

STUDY CORRIDOR(S)

N

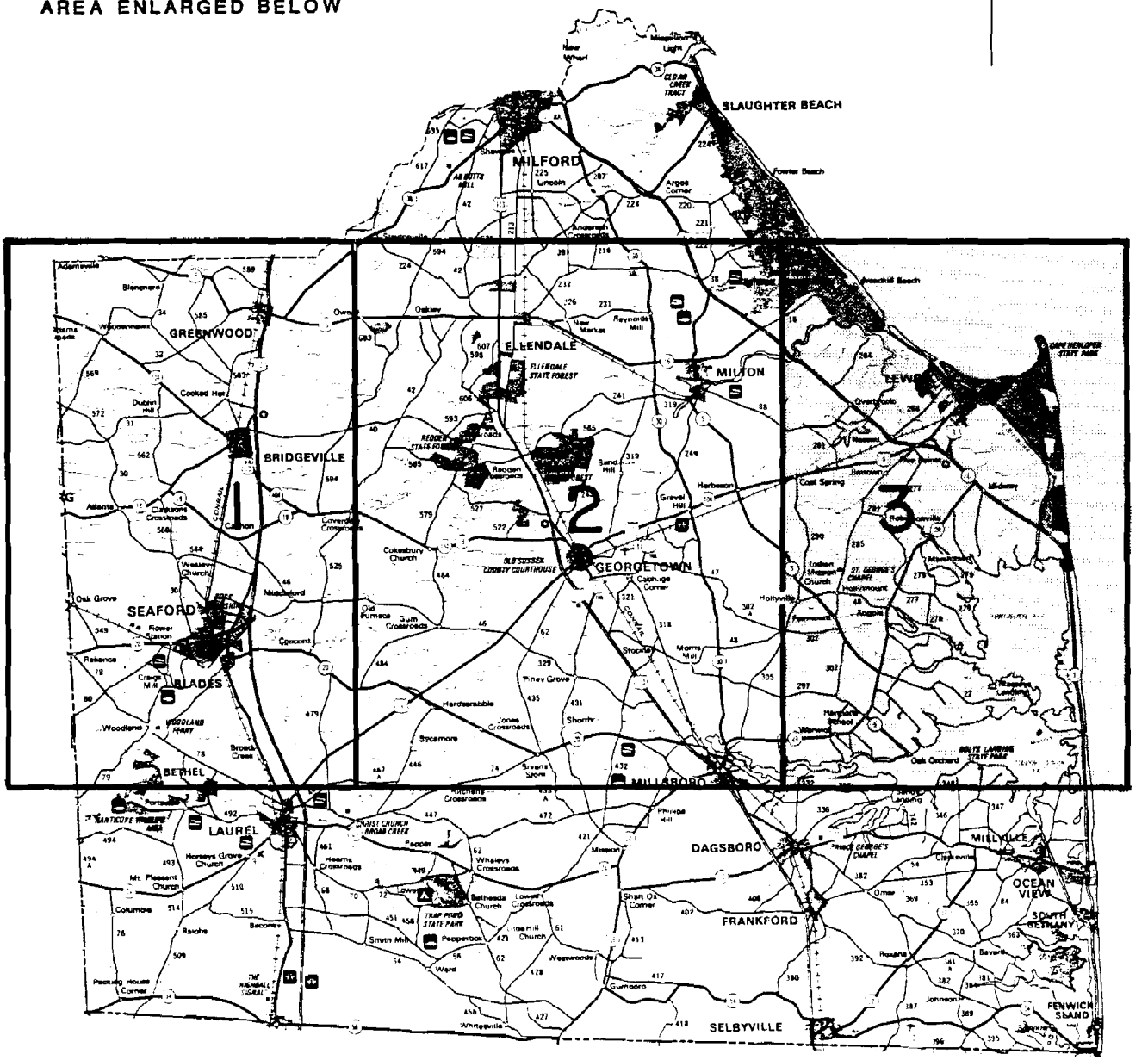

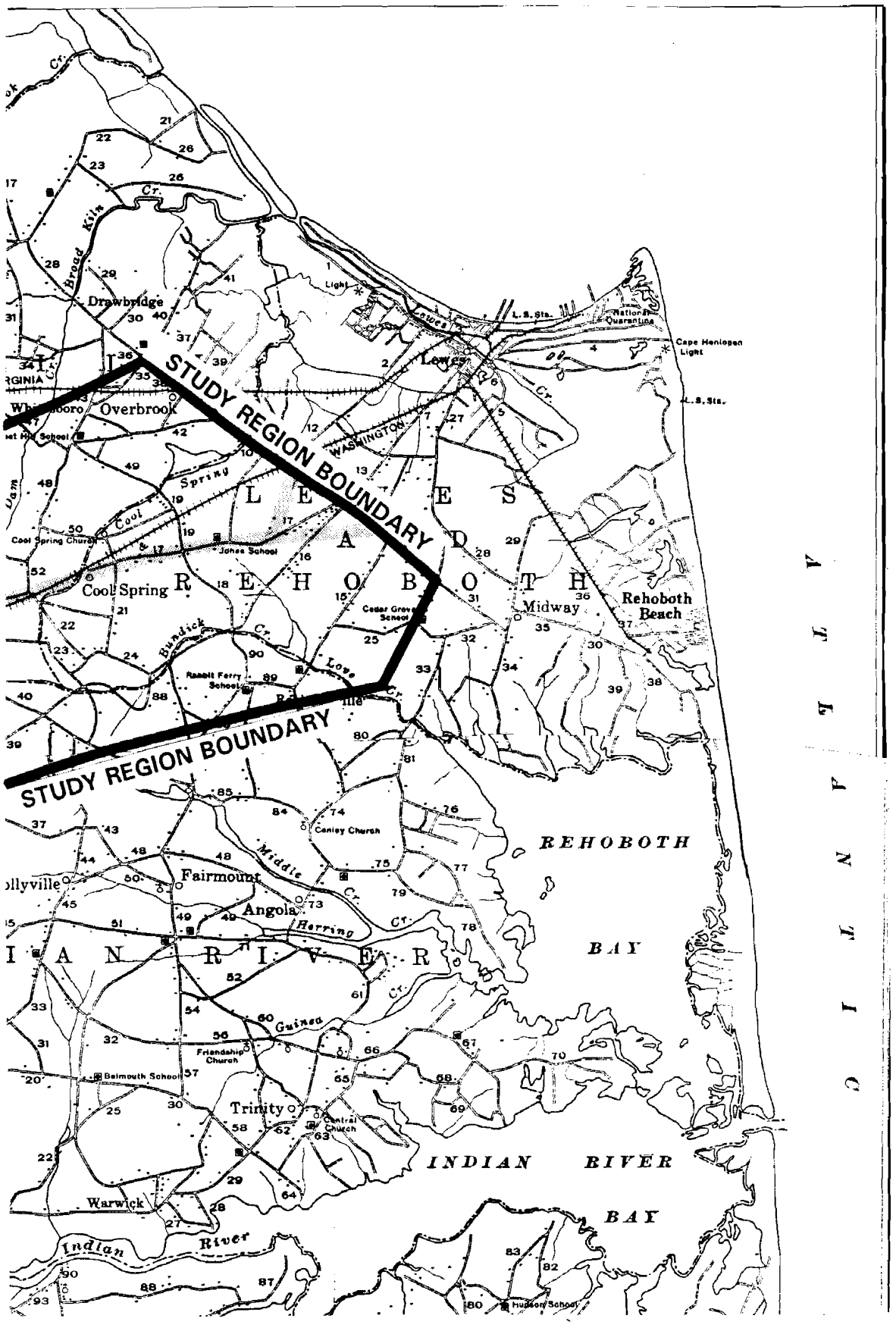

(Joins plat 2)

East-West Corridor Study
Routes 404, 18 & 9
Sussex County, Delaware

0 5 MILES

Prepared by *CHRS, Inc.*