APPENDIX B

INVENTORY FORMS FOR PREVIOUSLY RECORDED RESOURCES

Form CRS-1

CULTURAL RESOURCE SURVEY
STRUCTURAL DATA FORM

DELAWARE BUREAU OF
ARCHAEOLOGY AND HISTORIC
PRESERVATION
HALL OF RECORDS
DOVER, DELAWARE 19901
(302) 678-5314

FOR OFFICE USE ONLY

CRS # K-4541
Quad Milford
SPO map # 12-13-16
Hundred Milford
DOCUMENT 20-06/78/09/14

1. ADDRESS OF STRUCTURE: 55 Route 14

2. DESCRIBE THE STRUCTURE AS COMPLETELY AS POSSIBLE:

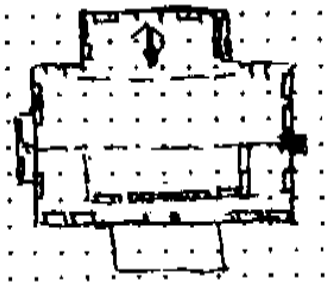

SKETCH PLAN

a) Overall shape Rectangular
stories 1 1/2
bays
wings

b) Structural system Frame

c) Foundation smooth face
materials ~~[illegible]~~ concrete block
basement yes

d) Exterior walls
materials Vinyl siding
color(s) white + gray

e) Roof
shape: materials Gable, gray asphalt shingles
cornice box ed w/ aluminum
dormers front dormer 4 bays wide
chimney location(s) center to wall

f) Windows
spacing irregular
type sash 3/1
trim new surrounds
shutters black louvred shutters

g) Door
spacing
type Not visible
trim

h) Porches
location(s) Front
materials concrete block base, concrete pad -
supports wrought iron post & rails
trim

i) Interior details (if accessible)

USE BLACK INK ONLY

3. CONDITION: good ✓ deteriorated _____

remarks: _____

4. INTEGRITY: a) original site ✓ b) moved _____

c) if moved, when and from where _____

d) list major alterations and dates (if known) _____

5. DATE OF INITIAL CONSTRUCTION: 1939

6. ARCHITECT/BUILDER: _____

7. RELATED OUTBUILDINGS:

a) barn _____ b) carriage house _____ c) garage _____ d) privy _____

e) shed _____ f) greenhouse _____ g) shop _____ h) gardens _____

i) icehouse _____ j) springhouse _____ k) other _____

describe _____

BRIEFLY DISCUSS THE ORIGINAL AND SUBSEQUENT USES OF THE STRUCTURE. NOTE ANY ASSOCIATIONS WITH HISTORIC EVENTS OR PERSONS:

9. Primary References: (include location of reference).

Owner

~~Gate~~ field survey

10. Surveyor: Gale Harris Date of Form: 8-31-82

USE BLACK INK ONLY

Mil A
115

CULTURAL RESOURCE SURVEY
LOCUS IDENTIFICATION FORM

FORM CRS-3

DELAWARE BUREAU OF
ARCHAEOLOGY AND HISTORIC
PRESERVATION
HALL OF RECORDS
DOVER, DELAWARE 19901
(302) 675-5314

FOR OFFICE USE ONLY

CRS # 15-4341
Quad Milford
SPO map # 12-13-16
Hundred Milford
DOCUMENT 20-06/78/04/7

1. NAME OF LOCUS: dwelling (Frame)

STREET LOCATION: Rt 14 W of rd 447

2. OWNER'S NAME: _____ TEL. # _____

ADDRESS: _____

3. TYPE OF LOCUS: a) structure ✓ b) district ___ c) archaeological site

d) other _____

4. SURROUNDINGS OF LOCUS: (check more than one if necessary)

a) fallow field ___ b) cultivated field ✓ c) woodland ___

d) scattered buildings ___ e) densely built up ___ f) other highway

5. THREATS TO LOCUS: (check more than one if necessary)

a) none known ✓ b) zoning ___ c) roads ___ d) developers ___

e) deterioration ___ f) other _____

REPRESENTATION ON OTHER SURVEYS:

TITLE: _____ #

TITLE: _____ #

TITLE: _____ #

6. YOUR NAME: P Wright TEL. # _____

YOUR ADDRESS: _____

ORGANIZATION (if any) B/A + JP DATE: 8/31/82

USE BLACK INK ONLY

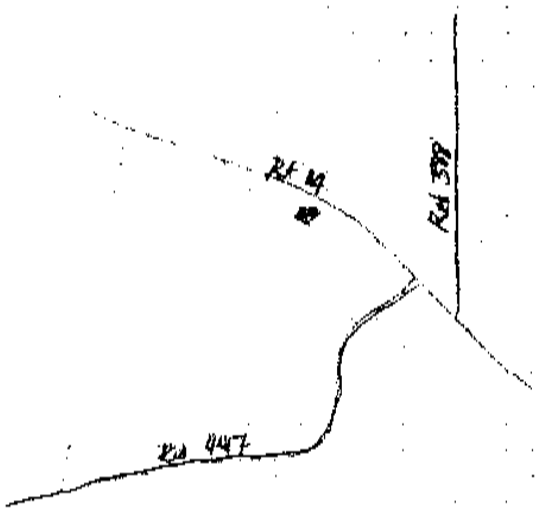

N

a) relationship to setting
b) associated traditions or stories
c) noteworthy features
d) comparison with others in area

L. Wright

PHOTOGRAPHIC INVENTORY

BUREAU OF ARCHAEOLOGY AND HISTORIC PRESERVATION

Document 20-06/79/01/11

CRS Number K-4941 Date 8/82 Contact Sheet # C-1904

Description 32- view from NW

33- view from NE

Location (if other than Bureau collection)

Attach contact print



Mil A
116

Form CRS-1

CULTURAL RESOURCE SURVEY
STRUCTURAL DATA FORM

DELAWARE BUREAU OF
ARCHAEOLOGY AND HISTORIC
PRESERVATION
HALL OF RECORDS
DOVER, DELAWARE 19901
(302) 678-5314

FOR OFFICE USE ONLY

CRS # K-4992
Quad Milford
SPO map # 12-13-16
Hundred Milford
DOCUMENT 20-06/78/08/14

1. ADDRESS OF STRUCTURE : Pt. 14 W. of 447

2. DESCRIBE THE STRUCTURE AS COMPLETELY AS POSSIBLE:

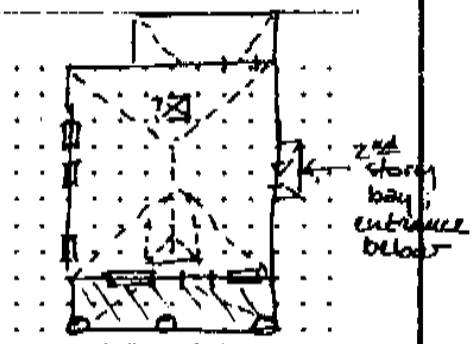

SKETCH PLAN

a) Overall shape square
stories 2
bays
wings —

b) Structural system Frame

c) Foundation
materials rock faced cast stone
basement yes

d) Exterior walls
materials synthetic shingle over weatherboard
color(s) white

e) Roof
shape: materials ~~[illegible]~~ hip and ridge; asbestos shingle
cornice boxed
dormers Front slope; hipped
chimney location(s) rear slope near ridgebeam

f) Windows
spacing irregular
type 1/1 sash
trim —
shutters —

g) Door
spacing right of center front
type 1 large glass panel, plain surround
trim

h) Porches
location(s) cross facade; hipped roof, boxed cornice; screened
materials
supports wooden columns; Tuscan order
trim

i) Interior details (if accessible)

USE BLACK INK ONLY

8. SKETCH MAP

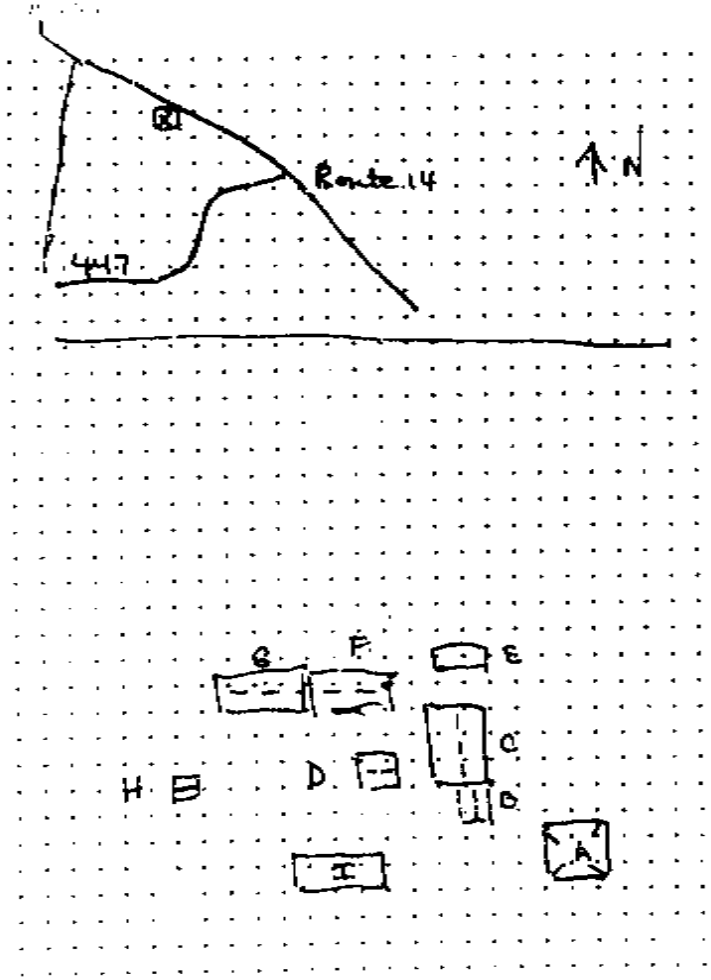

9. COMMENTS:

Consider the following:

a) relationship to setting
b) associated traditions or stories
c) noteworthy features
d) comparison with others in area

A FRAME Dwelling
B Milkhouse
C Cinderblock & corrugated metal Dairy barn
D Old FRAME Milkhouse
E Corncrib
F FRAME barn - ~~[illegible]~~ Horizontal & pegged vertical board, wood shingles, shaped rafters
G Machine shed - Modern
H Tool shed
I TRAILER

USE BLACK INK ONLY

CULTURAL RESOURCE SURVEY
LOCUS IDENTIFICATION FORM

DELAWARE BUREAU OF
ARCHAEOLOGY AND HISTORIC
PRESERVATION
STATE RECORDS
DOVER, DELAWARE 19901
(302) 678-5314

FORM CRS-2

FOR OFFICE USE ONLY

CRS # K-4942
Quad Milford
SPO map # 12-13-16
Hundred Milford
DOCUMENT 2D-06/78/04/7

1. NAME OF LOCUS: Frame [Dwelling] Agricultural Complex
2. STREET LOCATION: SS Route 14, Dog Rd 447
3. OWNER'S NAME: _____ TEL. # _____
   ADDRESS: _____
4. TYPE OF LOCUS: a) structure ✓ b) district ___ c) archaeological site ___
   d) other _____
5. SURROUNDINGS OF LOCUS. (check more than one if necessary)
   a) fallow field ___ b) cultivated field ✓ c) woodland ___
   d) scattered buildings ✓ e) densely built up ___ f) other ___
6. THREATS TO LOCUS: (check more than one if necessary)
   a) none known ___ b) zoning ___ c) roads ___ d) developers ___
   e) deterioration ✓ f) other Barn
7. REPRESENTATION ON OTHER SURVEYS:
   TITLE: _____ #
   TITLE: _____ #
   TITLE: _____ #
8. YOUR NAME: Gale Harris TEL. # _____
   YOUR ADDRESS: _____
   ORGANIZATION (if any) DHHP DATE: 9-31-82

USE BLACK INK ONLY

3. CONDITION: good ____ fair ✓ deteriorated ____

remarks: being excavated

4. INTEGRITY: a) original site apparent b) moved ____

c) if moved, when and from where ____

d) list major alterations and dates (if known) ____

5. DATE OF INITIAL CONSTRUCTION: c. 1900-10

6. ARCHITECT/BUILDER: ____

7. RELATED OUTBUILDINGS:

a) barn(s) ✓ b) carriage house ____ c) garage ____ d) privy ____

e) shed(s) ✓ f) greenhouse ____ g) shop ____ h) gardens ____

i) icehouse ____ j) springhouse ____ k) other corncrib

describe: 1 braced frame barn on brick foundation, collapsed; modern concrete block + metal barn

8. BRIEFLY DISCUSS THE ORIGINAL AND SUBSEQUENT USES OF THE STRUCTURE. NOTE ANY ASSOCIATIONS WITH HISTORIC EVENTS OR PERSONS:

9. Primary References: (include location of reference).

Field survey

10. Surveyor: P. Wright Date of Form: 8/31/82

USE BLACK INK ONLY

G. Harris

PHOTOGRAPHIC INVENTORY

BUREAU OF ARCHAEOLOGY AND HISTORIC PRESERVATION

Document 20-06/79/01/11

CRS Number 15-4942 Date 8/82 Contact Sheet # C-1905

Description 0 - outbldg 1 - barn 2 - outbldg

3 - barn framing

Location (if other than Bureau collection)

Attach contact print

P. Wright

PHOTOGRAPHIC INVENTORY

BUREAU OF ARCHAEOLOGY AND HISTORIC PRESERVATION

Document 20-06/79/01/11

CRS Number K-4942 Date 8/82 Contact Sheet # C-1904

Description 34- view from NW 35- view from SW

36- view from SE

Location (if other than Bureau collection) _____

CULTURAL RESOURCE SURVEY
STRUCTURAL DATA FORM

DELAWARE BUREAU OF
ARCHAEOLOGY AND HISTORIC
PRESERVATION
HALL OF RECORDS
DOVER, DELAWARE 19901
(302) 678-5314

Form CRS-1

FOR OFFICE USE ONLY

CRS # K-4930
Quad MILFORD
SPO map # 12-13-110
Hundred MILFORD
DOCUMENT 20-06/78/087;4

1. ADDRESS OF STRUCTURE : ROUTE 14, N SIDE, W. OF MILFORD

2. DESCRIBE THE STRUCTURE AS COMPLETELY AS POSSIBLE:

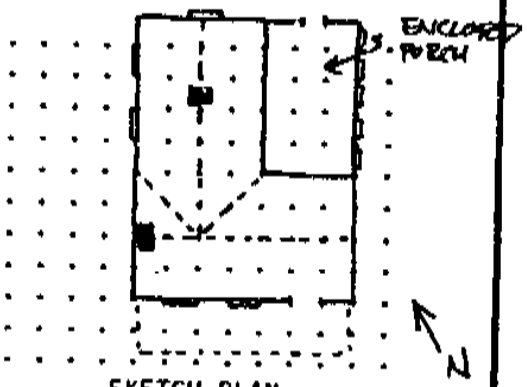

SKETCH PLAN

a) Overall shape ELL-PLAN
stories 2
bays 3
wings 2 STORY REAR WING

b) Structural system
FRAME

c) Foundation
materials BRICK
basement

SIDING, PILASTERS, CORNICE + WINDOW TRIM ARE THE SAME ON MAIN BLOCK + REAR WING - THE FOUNDATION IS NOT VISIBLE WHERE THE 2 WINGS JOIN, SO UNCERTAIN AS TO WHETHER THE FOUNDATION IS CONTINUOUS, OR NOT.

d) Exterior walls
materials WEATHERBOARD, CORNER PILASTERS
color(s) TRACES OF OFF-WHITE ("CREAM")

e) Roof
shape: materials GABLE; WOOD SHINGLES WITH METAL RIDGE FLASHING
cornice MOLDED BOX WITH PARTIAL RETURNS
dormers NO
chimney location(s) 2 BRICK (SEE SKETCH)

JIGSAWN PENDANT ON GABLES OF MAIN BLOCK

f) Windows
spacing SYMMETRICAL
type 2/2 SASH
trim MOLDED SURROUNDS
shutters REMOVED (ALL ELEVATIONS)

g) Door
spacing SIDE FACADE
type MOLDED 6-PANEL
trim 2-LIGHT TRANSOM

h) Porches
location(s) FULL LENGTH FACADE
materials CONCRETE BLOCK PIER FOUNDATION, SHED ROOF
supports
trim

ENCLOSED PORCH ON REAR WING: SHED ROOF WITH MOLDED BOX CORNICE

i) Interior details (if accessible)

USE BLACK INK ONLY

3. CONDITION: good _____ deteriorated ✓

remarks: _____

4. INTEGRITY: a) original site APPARENT b) moved _____

c) if moved, when and from where _____

d) list major alterations and dates (if known) _____

5. DATE OF INITIAL CONSTRUCTION: MID 19TH C.

6. ARCHITECT/BUILDER: _____

7. RELATED OUTBUILDINGS:

a) barn _____ b) carriage house _____ c) garage _____ d) privy _____

e) shed _____ f) greenhouse _____ g) shop _____ h) gardens _____

i) icehouse _____ j) springhouse _____ k) other _____

describe: SEE LOCUS FORM

8. BRIEFLY DISCUSS THE ORIGINAL AND SUBSEQUENT USES OF THE STRUCTURE. NOTE ANY ASSOCIATIONS WITH HISTORIC EVENTS OR PERSONS:

9. **Primary References: (include location of reference).**

10. **Surveyor:** J. GESNA **Date of Form:** 8-30-82

USE BLACK INK ONLY

104

CULTURAL RESOURCE SURVEY
LOCUS IDENTIFICATION FORM

FORM CRS-2

DELAWARE BUREAU OF
ARCHAEOLOGY AND HISTORIC
PRESERVATION
HALL OF RECORDS
DOVER, DELAWARE 19901
(302) 678-5314

FOR OFFICE USE ONLY

CRS # K-4930
Quad MILFORD
SPO map # 12-13-16
Hundred Milford
DOCUMENT 20-06/78/04/7

Been?

1. NAME OF LOCUS: Gen. D. McM. Gregg Agricultural Complex

2. STREET LOCATION: N.S. Route 14 between roads 404 & 388

3. OWNER'S NAME: _____ TEL. # _____

ADDRESS: _____

4. TYPE OF LOCUS: a) structure ✓ b) district ____ c) archaeological site ____

d) other _____

5. SURROUNDINGS OF LOCUS: (check more than one if necessary)

a) fallow field ____ b) cultivated field ✓ c) woodland ____

d) scattered buildings ____ e) densely built up ____ f) other ____

6. THREATS TO LOCUS: (check more than one if necessary)

a) none known ____ b) zoning ____ c) roads ____ d) developers ____

e) deterioration ✓ f) other owner feels house interferes with irrigation, probably will demolish

7. REPRESENTATION ON OTHER SURVEYS:

TITLE: _____ # _____

TITLE: _____ # _____

TITLE: _____ # _____

8. YOUR NAME: Gale Harris TEL. # _____

YOUR ADDRESS: _____

ORGANIZATION (if any) BA&HP DATE: 8-30-82

USE BLACK INK ONLY

8. SKETCH MAP

Please indicate position of locus in relation to geographical landmarks such as streams and roads.

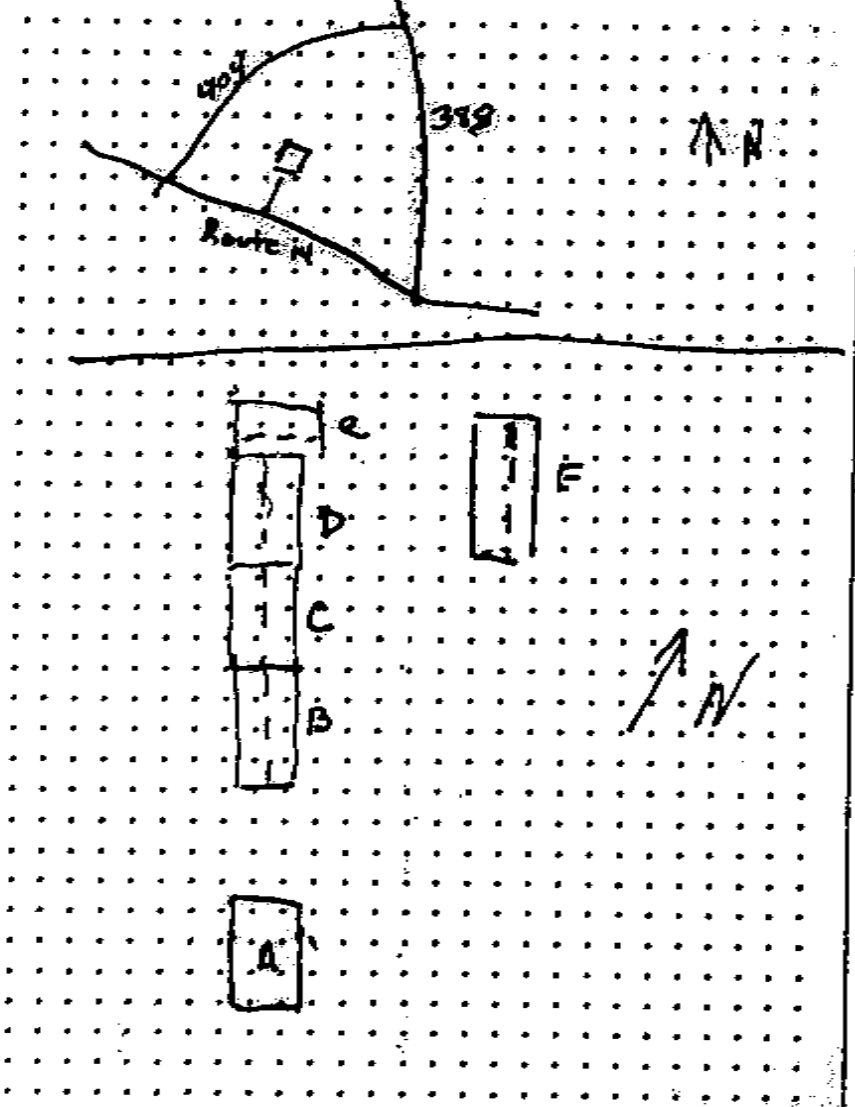

INDICATE NORTH ON SKETCH

USE BLACK INK ONLY

9. COMMENTS:

Consider the following:

a) relationship to setting
b) associated traditions or stories
c) noteworthy features
d) comparison with others in area

A House

B Concrete block & frame machine shed

C Frame storage building machine sawn timbers, horizontal weatherboard exposed rafters, wood shingles

D Shed

E Corncrib - cross gabled (see photo) - fairly new wood - circular saw marks

F Chicken house

G. Harris

PHOTOGRAPHIC INVENTORY

BUREAU OF ARCHAEOLOGY AND HISTORIC PRESERVATION

Document 20-06/79/01/11

CRS Number K-4930 Date 8/82 Contact Sheet # C-1903

Description 27- view from SW 28- W elevation 29- view from NW

30- view from NE 31-

Location (if other than Bureau collection) _____

Attach contact print

G. Harris

PHOTOGRAPHIC INVENTORY

BUREAU OF ARCHAEOLOGY AND HISTORIC PRESERVATION

Document 20-06/79/01/11

CRS Number 15-4930 Date 8/82 Contact Sheet # C-1903

Description 31- view from SE 32- front door 33- corncrib 34- corncrib

Location (if other than Bureau collection)

Attach contact print

31 32 33 34

6. Harris

PHOTOGRAPHIC INVENTORY

BUREAU OF ARCHAEOLOGY AND HISTORIC PRESERVATION

Document 20-06/79/01/11

CRS Number K-4930 Date 8/82 Contact Sheet # C-1903

Description 35- bldg D + E 36- Bldg C

37- chicken house

Location (if other than Bureau collection)

Attach contact print



37