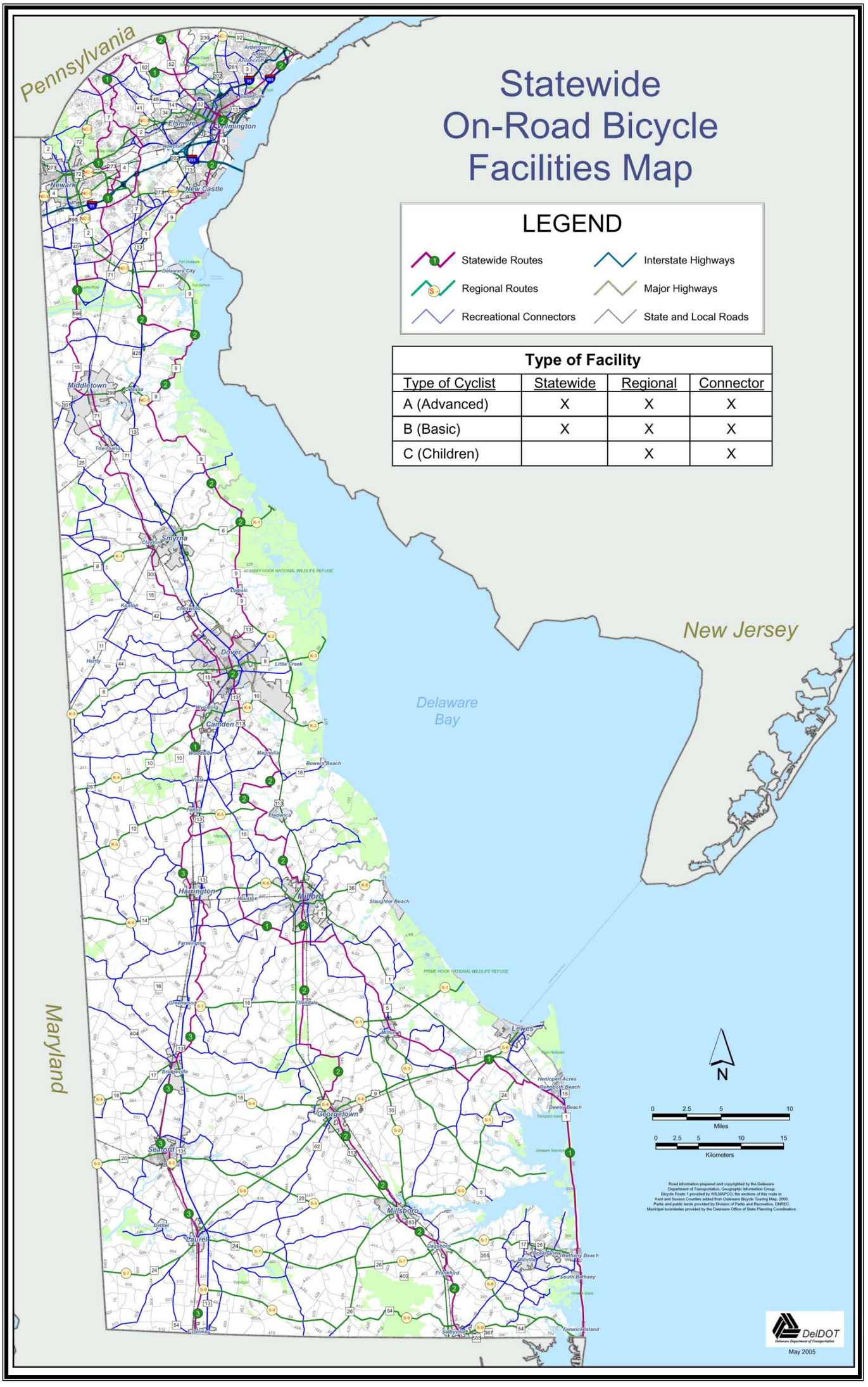


| Type of Facility | | | |
|---|---|---|---|
| Type of Cyclist | Statewide | Regional | Connector |
| A (Advanced) | X | X | X |
| B (Basic) | X | X | X |
| C (Children) | | X | X |

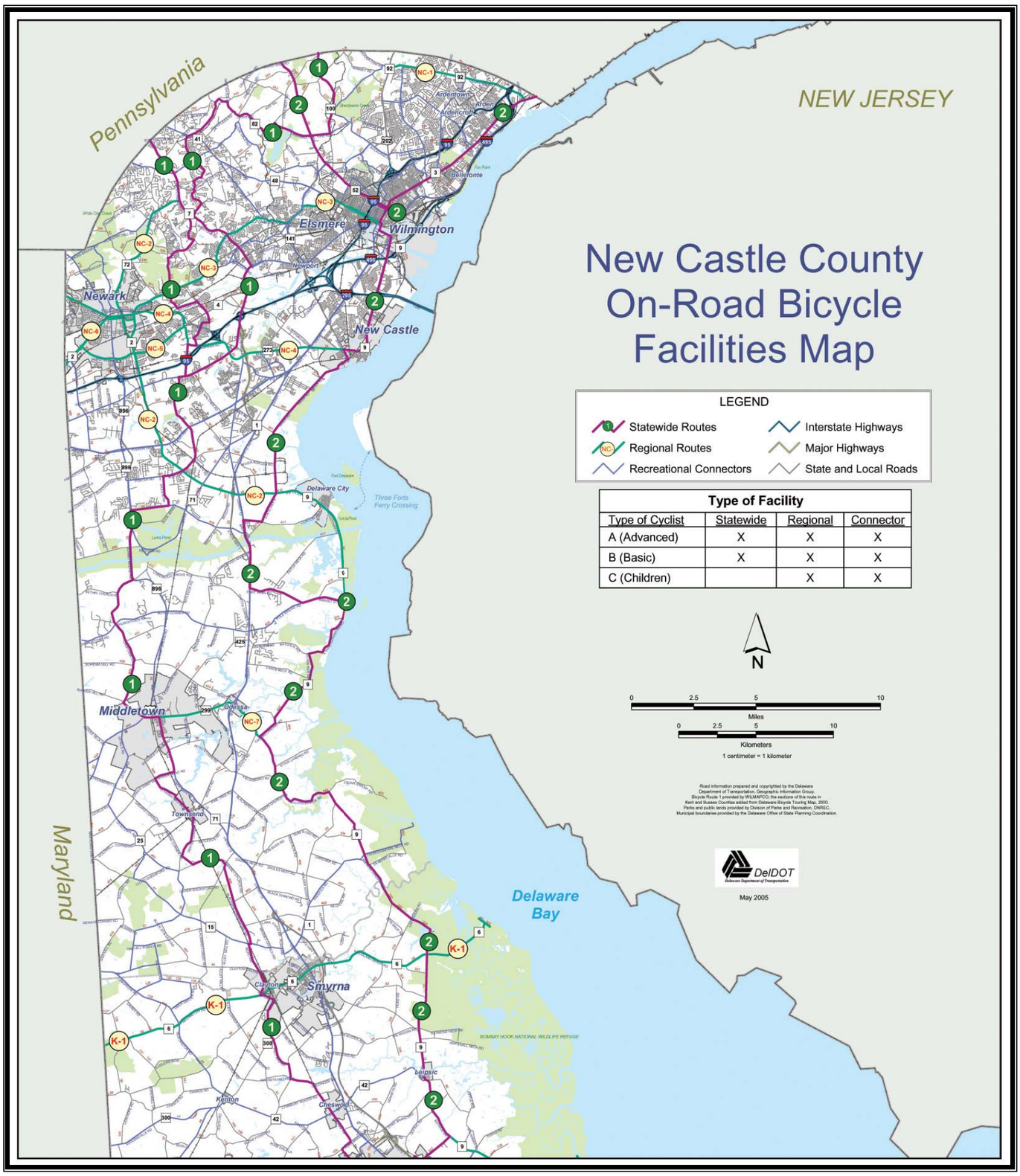
Pennsylvania
NEW JERSEY
Maryland
Delaware Bay
Newark
Elsmere
Wilmington
New Castle
Delaware City
Middletown
Townsend
Smyrna
Clayton
Leipsic
Kenton
Greenwood
Three Forts Ferry Crossing
BOMBAY HOOK NATIONAL WILDLIFE REFUGE
New Castle County
On-Road Bicycle
Facilities Map
LEGEND
Statewide Routes
Regional Routes
Recreational Connectors
Interstate Highways
Major Highways
State and Local Roads
Type of Facility
Type of Cyclist | Statewide | Regional | Connector
A (Advanced) | X | X | X
B (Basic) | X | X | X
C (Children) | | X | X
N
0 2.5 5 10
Miles
0 2.5 5 10
Kilometers
1 centimeter = 1 kilometer
Road information prepared and copyrighted by the Delaware Department of Transportation, Geographic Information Group.
Bicycle Route 1 provided by WILMAPCO; the sections of this route in Kent and Sussex Counties added from Delaware Bicycle Touring Map, 2003.
Parks and public lands provided by Division of Parks and Recreation, DNREC.
Municipal boundaries provided by the Delaware Office of State Planning Coordination.
DelDOT
Delaware Department of Transportation
May 2005

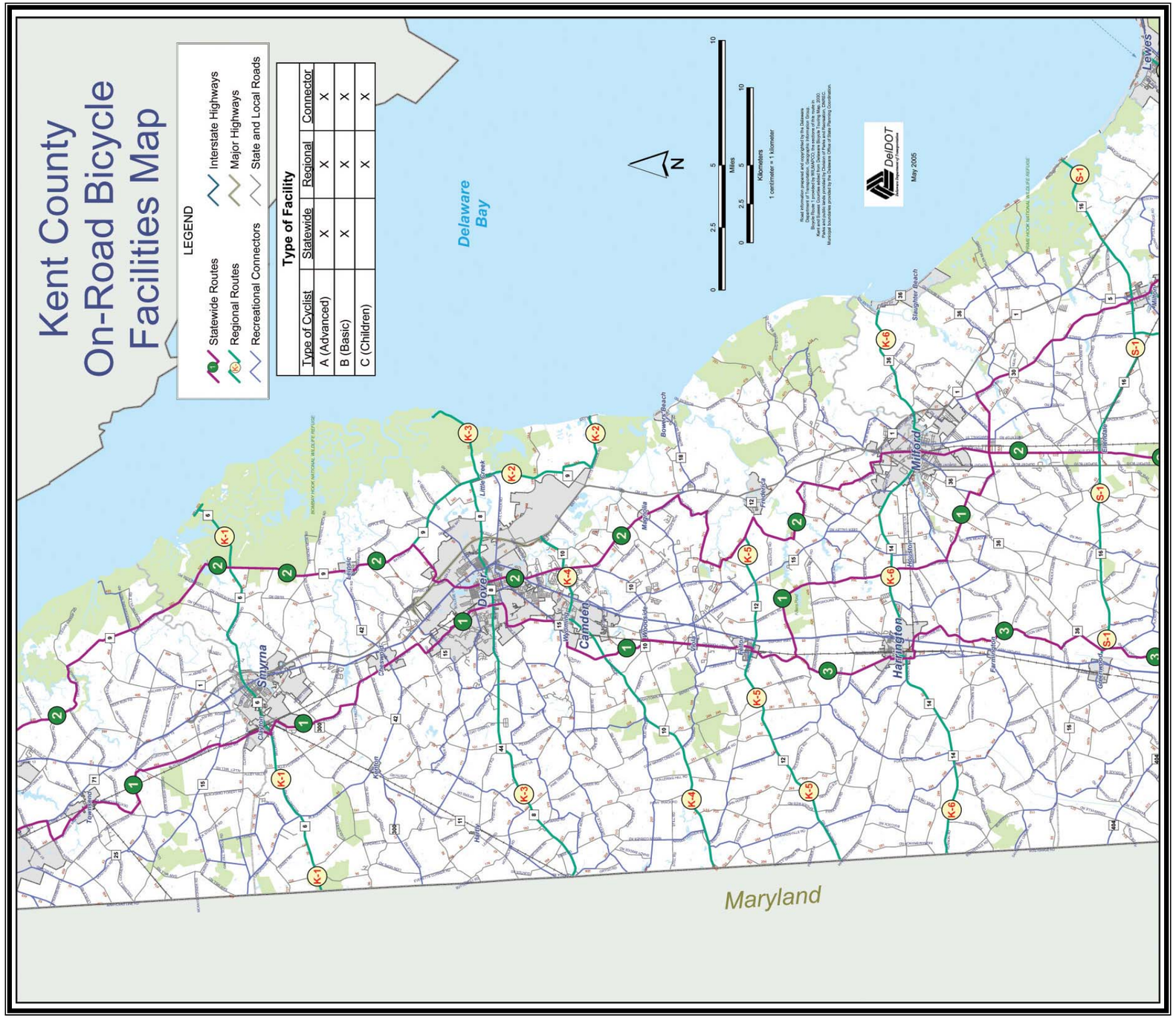
Kent County
On-Road Bicycle
Facilities Map
LEGEND
Statewide Routes
Regional Routes
Recreational Connectors
Interstate Highways
Major Highways
State and Local Roads
Type of Facility
Type of Cyclist | Statewide | Regional | Connector
A (Advanced) | X | X | X
B (Basic) | X | X | X
C (Children) | | X | X
Delaware Bay
Maryland
Smyrna
Dover
Camden
Harrington
Milford
Lewes
DelDOT
May 2005

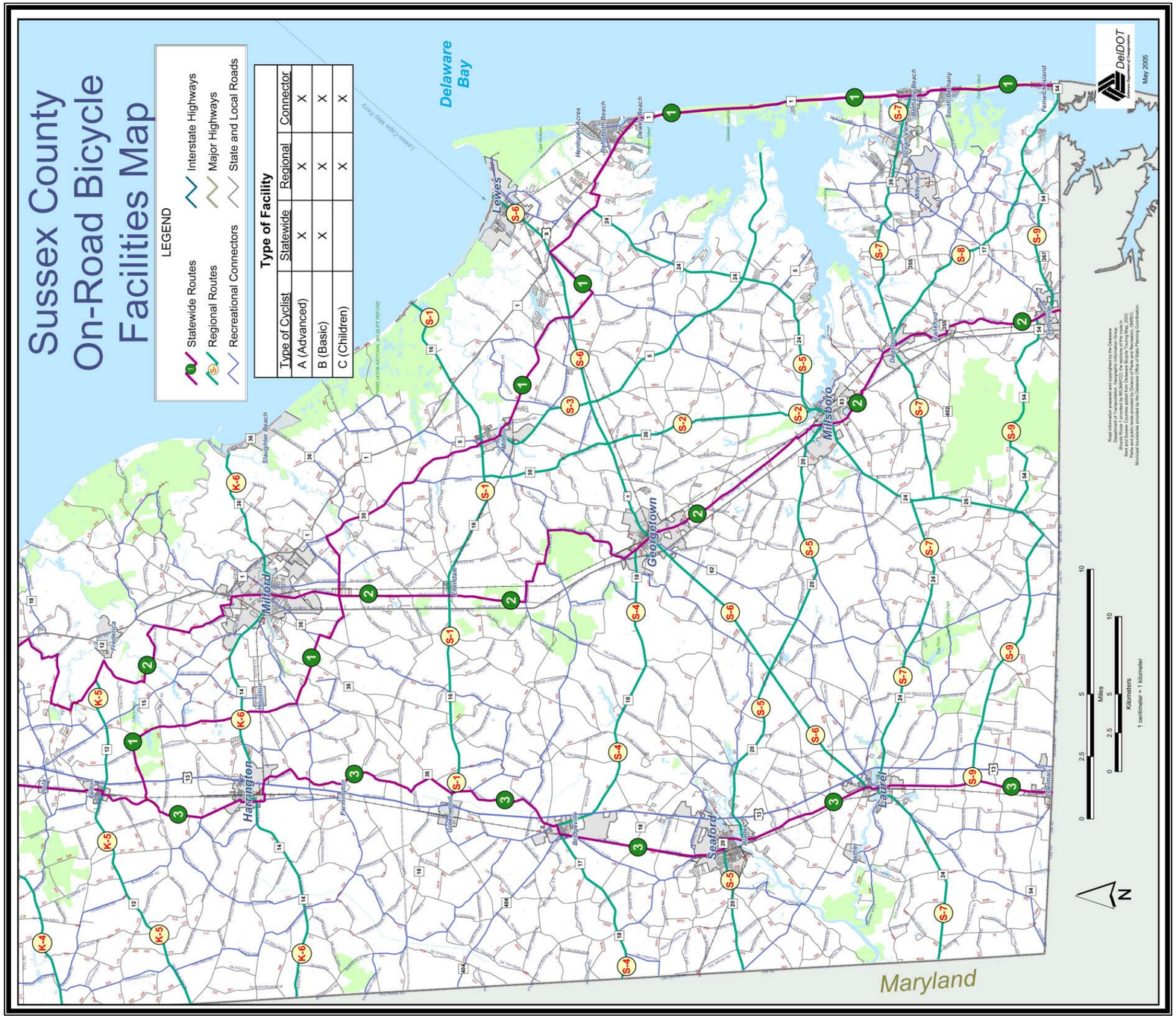
Sussex County
On-Road Bicycle
Facilities Map
LEGEND
Statewide Routes
Regional Routes
Recreational Connectors
Interstate Highways
Major Highways
State and Local Roads
Type of Facility
Type of Cyclist | Statewide | Regional | Connector
A (Advanced) | X | X | X
B (Basic) | X | X | X
C (Children) | | X | X
Delaware Bay
Maryland
Lewes
Milford
Georgetown
Millsboro
Harrington
Seaford
Laurel
DelDOT
May 2005