LEGEND

- EXISTING PAVEMENT
- EXISTING CONCRETE PAVEMENT
- EXISTING HOME / BUILDING
- PROPOSED PAVEMENT
- STORMWATER MANAGEMENT / DRAINAGE
- -----LOC----- LIMIT OF CONSTRUCTION
- —— R/W —— PROPOSED RIGHT-OF-WAY
- PROPOSED DITCH

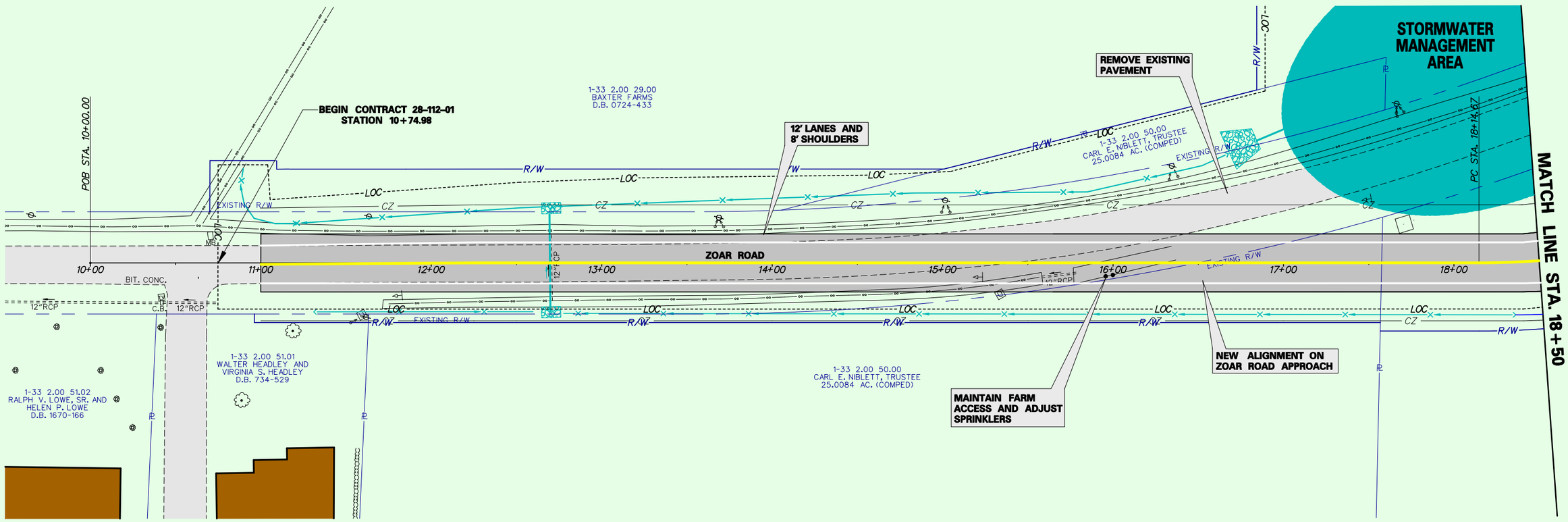

ALTERNATIVE 1
OCTOBER 2008

DELAWARE DEPARTMENT OF TRANSPORTATION	ADDENDUMS / REVISIONS	SCALE 0 30 60 90 FEET	ZOAR, SPEEDWAY, BETHESDA ROAD INTERSECTION IMPROVEMENTS	CONTRACT 28-112-01 / COUNTY SUSSEX	BRIDGE NO. N/A / DESIGNED BY: DLH / CHECKED BY: TKF
CONSTRUCTION PLAN	SHEET NO. 1 / TOTAL SHTS. 5				

MATCH LINE STA. 88+50

MATCH LINE STA. 18+50

MATCH LINE STA. 26+50

MATCH LINE STA. 93+50

STORMWATER MANAGEMENT AREA

1-33 2.00 29.00
BAXTER FARMS
D.B. 0724-433

1-33 2.00 24.00
ALBUN, LLC
D.B. 3210-286

1-33 2.00 32.10
CALVIN W. FOSKEY AND LORENE J. FOSKEY
0.5744 AC. (COMPED)

1-33 2.00 32.09
MARGURITE DENNIS-GILBERT
D.B. 1804-227

1-33 2.00 49.00
RICHARD J. HITCHENS, TRUSTEE
D.B. 2793-266

BETHESDA ROAD

ZOAR ROAD

SPEEDWAY ROAD

REMOVE EXISTING PAVEMENT

PROPOSED ROUNDABOUT

PROVIDE PEDESTRIAN FACILITIES (EXACT LOCATION TO BE DETERMINED)

RELOCATE UTILITIES

DEPRESS CURB

PROVIDE SPLITTER ISLANDS

WIDEN APPROACH LANES TO ROUNDABOUT

PT STA. 22+20.75

PC STA. 23+09.75

PT STA. 25+43.92

BIT. CONC.

EXISTING R/W

LOC

CZ

R/W

YIELD

LEGEND

- EXISTING PAVEMENT
- EXISTING CONCRETE PAVEMENT
- EXISTING HOME / BUILDING
- TREES
- LIMIT OF CONSTRUCTION
- PROPOSED PAVEMENT
- STORMWATER MANAGEMENT / DRAINAGE
- PATTERNED CONCRETE ISLAND
- PROPOSED CONCRETE
- PROPOSED RIGHT-OF-WAY
- PROPOSED DITCH

ALTERNATIVE 1
OCTOBER 2008

DELAWARE DEPARTMENT OF TRANSPORTATION

ADDENDUMS / REVISIONS

SCALE 0 30 60 90 FEET

ZOAR, SPEEDWAY, BETHESDA ROAD INTERSECTION IMPROVEMENTS

CONTRACT	BRIDGE NO.	N/A
28-112-01	DESIGNED BY:	DLH
COUNTY	CHECKED BY:	TKF
SUSSEX		

CONSTRUCTION PLAN

SHEET NO.
2
TOTAL SHTS.
5

LEGEND

- EXISTING PAVEMENT
- EXISTING CONCRETE PAVEMENT
- EXISTING HOME / BUILDING
- PROPOSED PAVEMENT
- STORMWATER MANAGEMENT / DRAINAGE
- -----LOC----- LIMIT OF CONSTRUCTION
- —— R/W —— PROPOSED RIGHT-OF-WAY
- PROPOSED DITCH

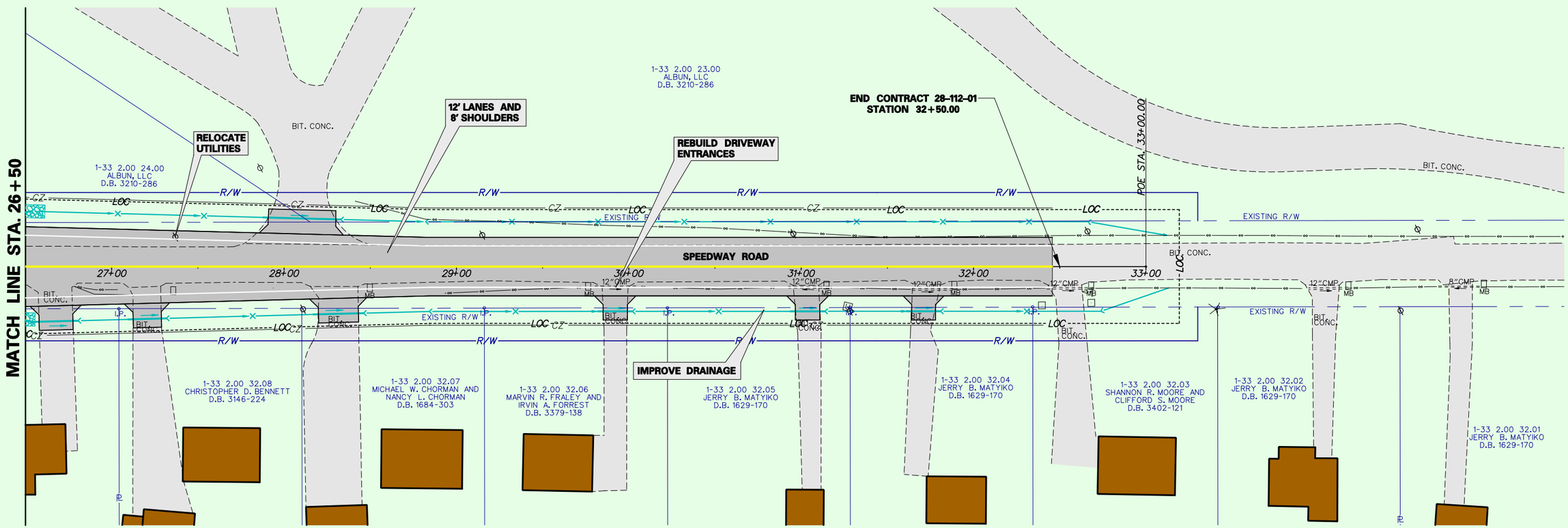

ALTERNATIVE 1
OCTOBER 2008

DELAWARE DEPARTMENT OF TRANSPORTATION

ADDENDUMS / REVISIONS	

SCALE
0 30 60 90
FEET

ZOAR, SPEEDWAY, BETHESDA ROAD INTERSECTION IMPROVEMENTS

CONTRACT	BRIDGE NO.	N/A
28-112-01	DESIGNED BY:	DLH
COUNTY	CHECKED BY:	TKF
SUSSEX		

CONSTRUCTION PLAN

SHEET NO.
3
TOTAL SHTS.
5

LEGEND

- EXISTING PAVEMENT
- EXISTING CONCRETE PAVEMENT
- EXISTING HOME / BUILDING
- PROPOSED PAVEMENT
- STORMWATER MANAGEMENT / DRAINAGE
- -----LOC----- LIMIT OF CONSTRUCTION
- —— R/W —— PROPOSED RIGHT-OF-WAY
- PROPOSED DITCH

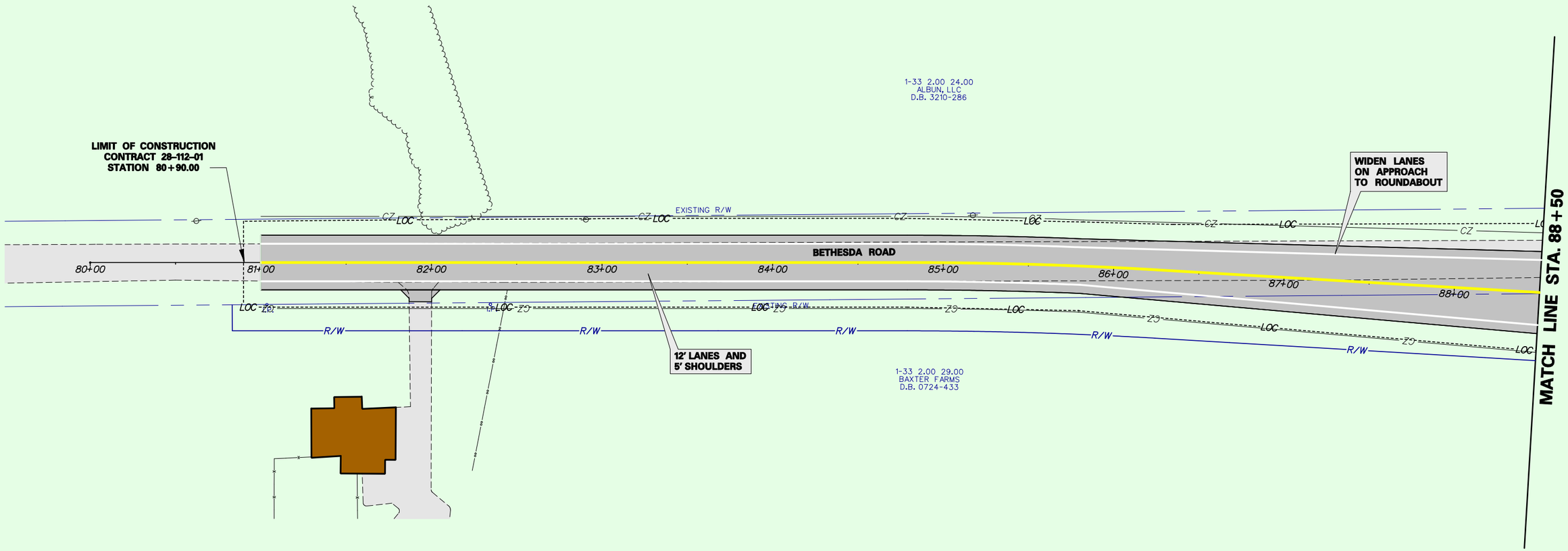

ALTERNATIVE 1
OCTOBER 2008

DELAWARE DEPARTMENT OF TRANSPORTATION	ADDENDUMS / REVISIONS	SCALE 0 30 60 90 FEET	ZOAR, SPEEDWAY, BETHESDA ROAD INTERSECTION IMPROVEMENTS	CONTRACT 28-112-01 / COUNTY SUSSEX	BRIDGE NO. N/A / DESIGNED BY: DLH / CHECKED BY: TKF
CONSTRUCTION PLAN	SHEET NO. 4 / TOTAL SHTS. 5				

LEGEND

- EXISTING PAVEMENT
- EXISTING CONCRETE PAVEMENT
- EXISTING HOME / BUILDING
- -----LOC----- LIMIT OF CONSTRUCTION
- PROPOSED PAVEMENT
- STORMWATER MANAGEMENT / DRAINAGE
- PROPOSED CONCRETE
- —— R/W —— PROPOSED RIGHT-OF-WAY
- PROPOSED DITCH

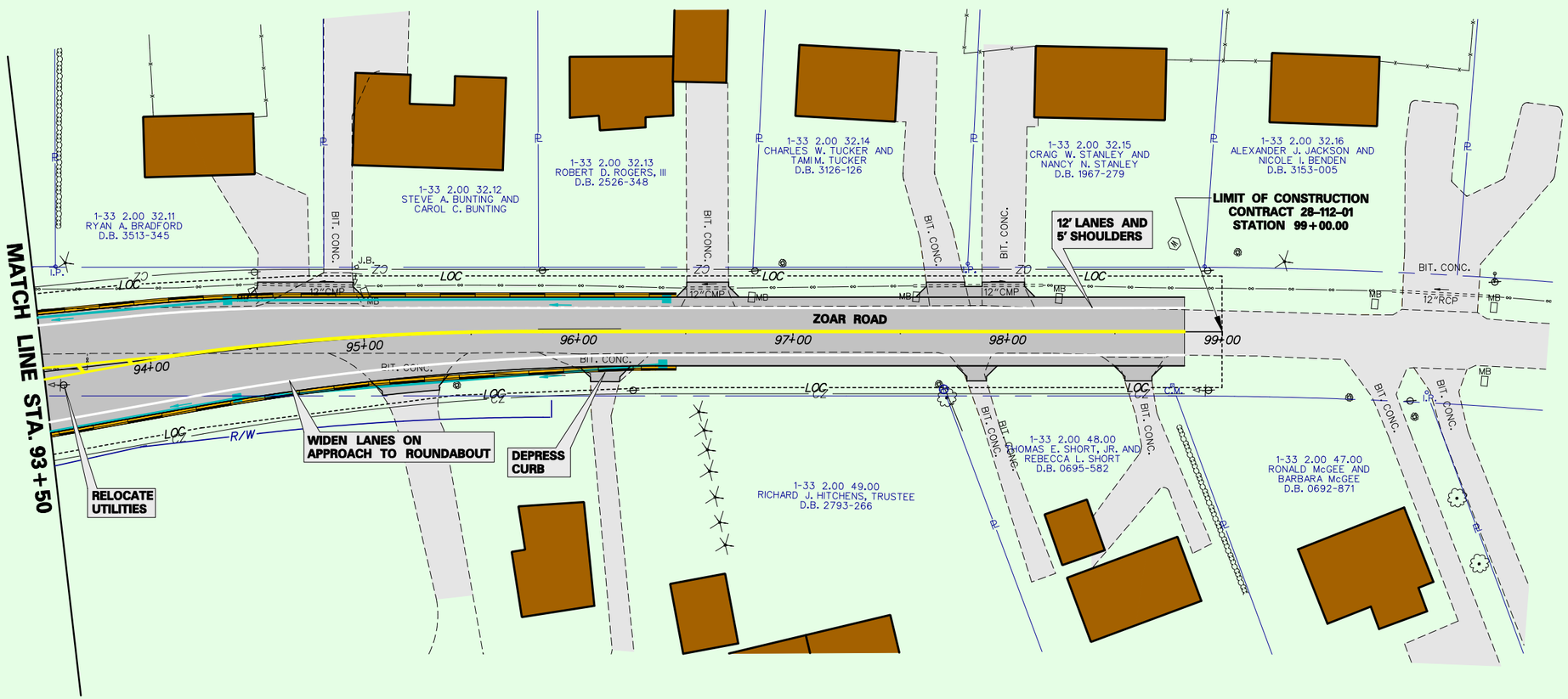

ALTERNATIVE 1
OCTOBER 2008

DELAWARE DEPARTMENT OF TRANSPORTATION	ADDENDUMS / REVISIONS	SCALE 0 30 60 90 FEET	ZOAR, SPEEDWAY, BETHESDA ROAD INTERSECTION IMPROVEMENTS	CONTRACT 28-112-01	BRIDGE NO. N/A	CONSTRUCTION PLAN	SHEET NO. 5
				COUNTY SUSSEX	DESIGNED BY: DLH		TOTAL SHTS. 5
					CHECKED BY: TKF		

LEGEND

- EXISTING PAVEMENT
- EXISTING CONCRETE PAVEMENT
- EXISTING HOME / BUILDING
- PROPOSED PAVEMENT
- STORMWATER MANAGEMENT / DRAINAGE
- -----LOC----- LIMIT OF CONSTRUCTION
- —— R/W —— PROPOSED RIGHT-OF-WAY
- PROPOSED DITCH

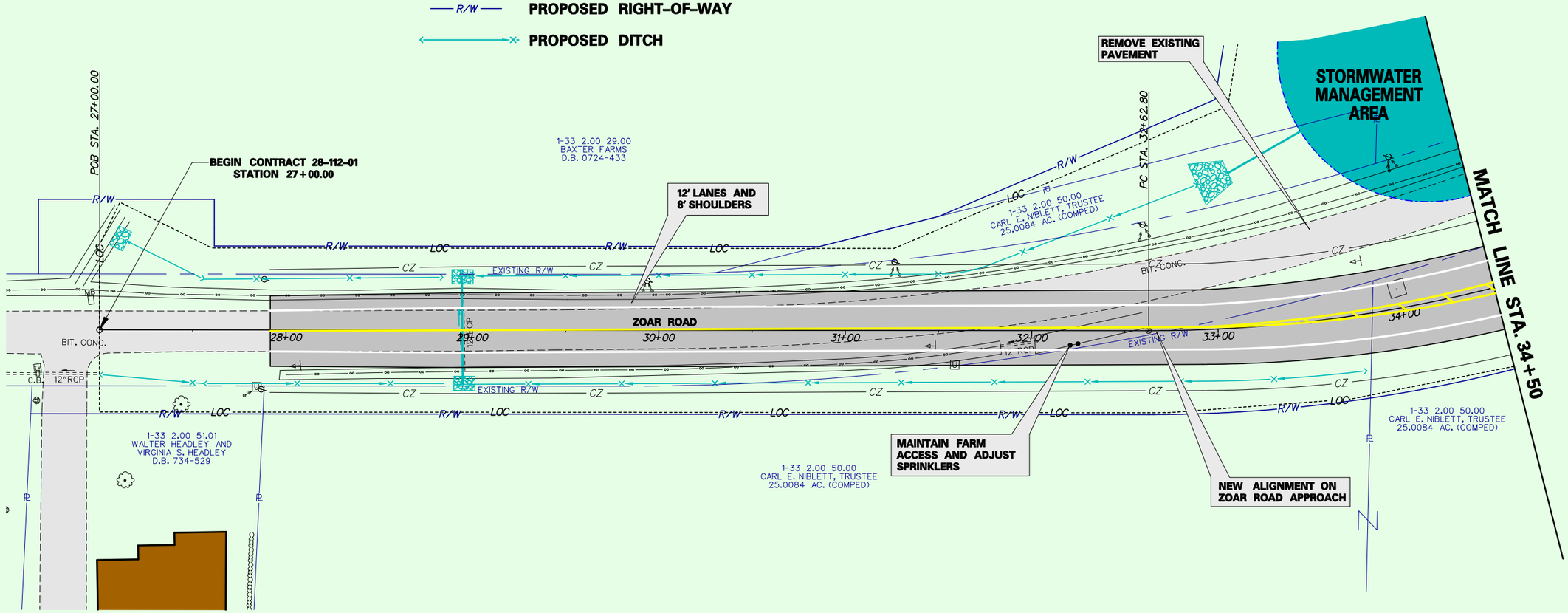

ALTERNATIVE 2
OCTOBER 2008

DELAWARE DEPARTMENT OF TRANSPORTATION	ADDENDUMS / REVISIONS	SCALE 0 30 60 90 FEET	ZOAR RD, SPEEDWAY RD, BETHESDA RD. INTERSECTION IMPROVEMENTS	CONTRACT 28-112-01	BRIDGE NO. N/A	CONSTRUCTION PLAN	SHEET NO. 1
				COUNTY SUSSEX	DESIGNED BY: DLH		TOTAL SHTS. 5
					CHECKED BY: TKF		

MATCH LINE STA. 97+50

MATCH LINE STA. 34+50

MATCH LINE STA. 42+50

MATCH LINE STA. 102+50

STORMWATER MANAGEMENT AREA

1-33 2.00 29.00
BAXTER FARMS
D.B. 0724-433

REMOVE EXISTING PAVEMENT

12' LANES AND 5' SHOULDERS

CHANNELIZATION ISLAND

RELOCATE UTILITIES

BETHESDA ROAD

PT STA. 38+61.74

ZOAR ROAD

SPEEDWAY ROAD

STOP

STOP

12' LANES AND 8' SHOULDERS

4-WAY INTERSECTION WITH STOP CONROL ON SIDE STREETS

1-33 2.00 24.00
ALBUN, LLC
D.B. 3210-286

1-33 2.00 32.10
CALVIN W. FOSKEY AND LORENE J. FOSKEY
0.5744 AC. (COMPED)

1-33 2.00 32.09
MARGURITE DENNIS-GILBERT
D.B. 1804-227

1-33 2.00 49.00
RICHARD J. HITCHENS, TRUSTEE
D.B. 2793-266

LEGEND

- EXISTING PAVEMENT
- EXISTING CONCRETE PAVEMENT
- EXISTING HOME / BUILDING
- R/W — PROPOSED RIGHT-OF-WAY
- PROPOSED DITCH
- PROPOSED PAVEMENT
- STORMWATER MANAGEMENT / DRAINAGE
- PROPOSED CONCRETE SIDEWALK/ISLAND
- -----LOC----- LIMIT OF CONSTRUCTION

ALTERNATIVE 2
OCTOBER 2008

DELAWARE DEPARTMENT OF TRANSPORTATION	ADDENDUMS / REVISIONS	SCALE 0 30 60 90 FEET	ZOAR RD, SPEEDWAY RD, BETHESDA RD. INTERSECTION IMPROVEMENTS	CONTRACT 28-112-01	BRIDGE NO. N/A
				COUNTY SUSSEX	DESIGNED BY: DLH
					CHECKED BY: TKF

CONSTRUCTION PLAN

SHEET NO. 2

TOTAL SHTS. 5

LEGEND

- EXISTING PAVEMENT
- EXISTING CONCRETE PAVEMENT
- EXISTING HOME / BUILDING
- PROPOSED PAVEMENT
- STORMWATER MANAGEMENT / DRAINAGE
- -----LOC----- LIMIT OF CONSTRUCTION
- —— R/W —— PROPOSED RIGHT-OF-WAY
- PROPOSED DITCH

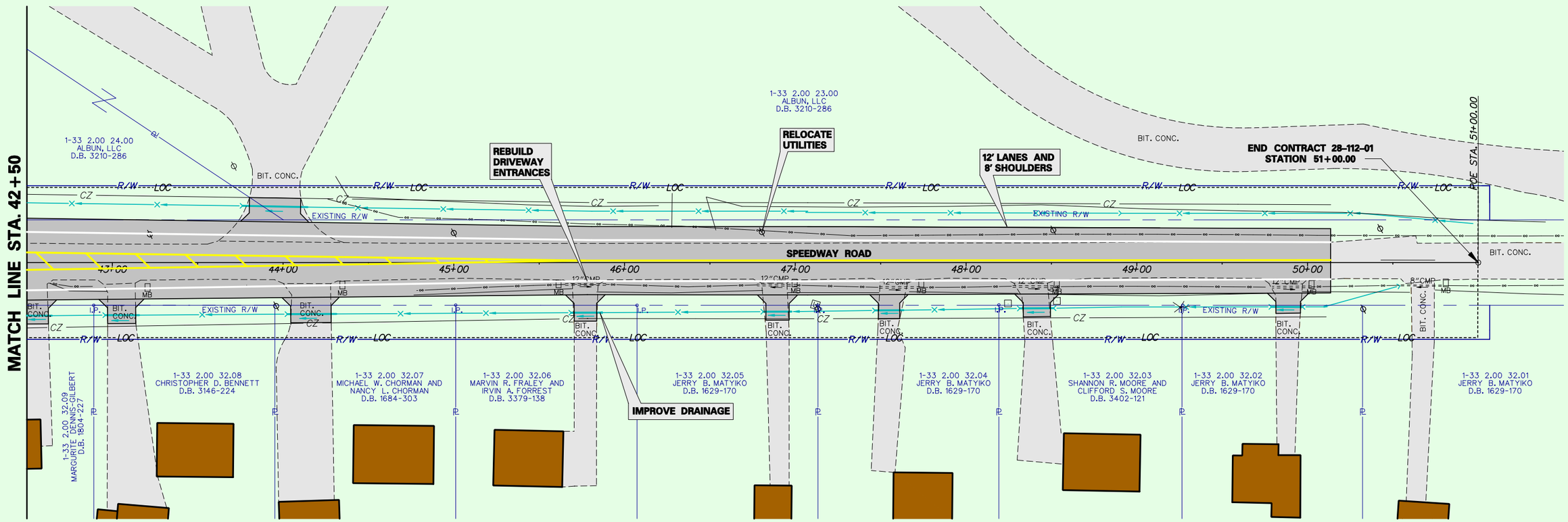

ALTERNATIVE 2
OCTOBER 2008

DELAWARE DEPARTMENT OF TRANSPORTATION	ADDENDUMS / REVISIONS	SCALE 0 30 60 90 FEET	**ZOAR RD, SPEEDWAY RD, BETHESDA RD. INTERSECTION IMPROVEMENTS**	CONTRACT 28-112-01 / COUNTY SUSSEX	BRIDGE NO. N/A / DESIGNED BY: DLH / CHECKED BY: TKF
				CONSTRUCTION PLAN	SHEET NO. 3 / TOTAL SHTS. 5

LEGEND

- EXISTING PAVEMENT
- EXISTING CONCRETE PAVEMENT
- EXISTING HOME / BUILDING
- PROPOSED PAVEMENT
- STORMWATER MANAGEMENT / DRAINAGE
- -----LOC----- LIMIT OF CONSTRUCTION
- —— R/W —— PROPOSED RIGHT-OF-WAY
- PROPOSED DITCH

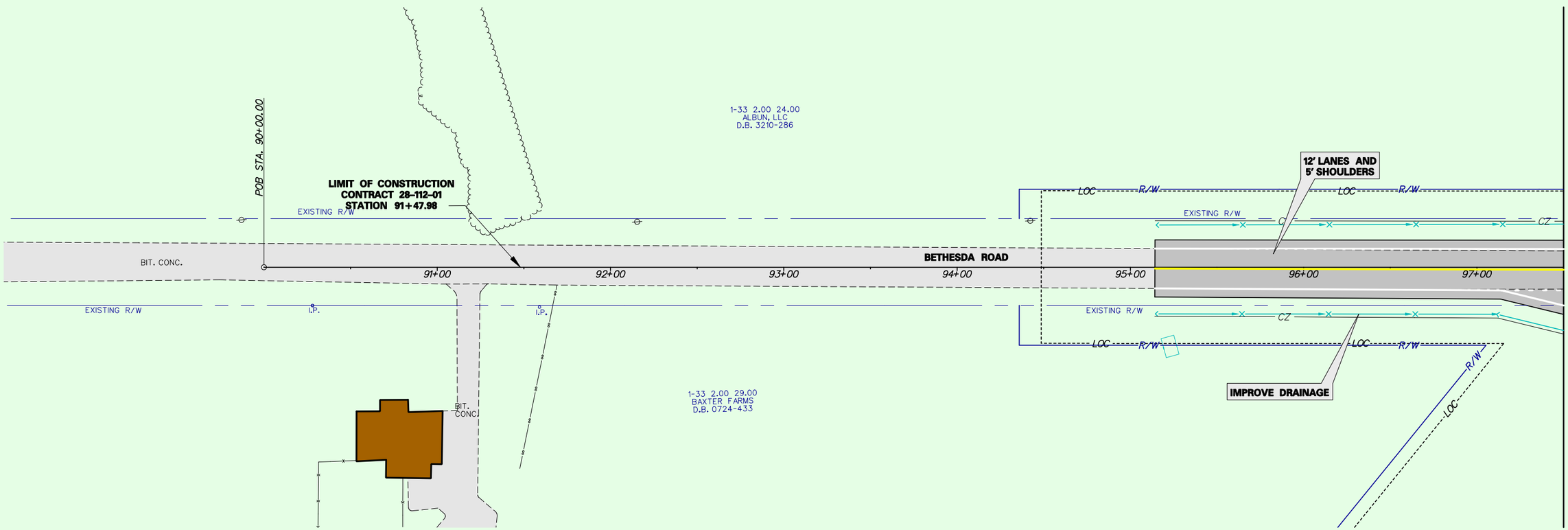

ALTERNATIVE 2
OCTOBER 2008

DELAWARE DEPARTMENT OF TRANSPORTATION	ADDENDUMS / REVISIONS	SCALE 0 30 60 90 FEET	ZOAR RD, SPEEDWAY RD, BETHESDA RD. INTERSECTION IMPROVEMENTS	CONTRACT 28-112-01	BRIDGE NO. N/A	CONSTRUCTION PLAN	SHEET NO. 4
				COUNTY SUSSEX	DESIGNED BY: DLH		TOTAL SHTS. 5
					CHECKED BY: TKF		

LEGEND

- EXISTING PAVEMENT
- EXISTING CONCRETE PAVEMENT
- EXISTING HOME / BUILDING
- PROPOSED PAVEMENT
- STORMWATER MANAGEMENT / DRAINAGE
- -----LOC----- LIMIT OF CONSTRUCTION
- —— R/W —— PROPOSED RIGHT-OF-WAY
- PROPOSED DITCH

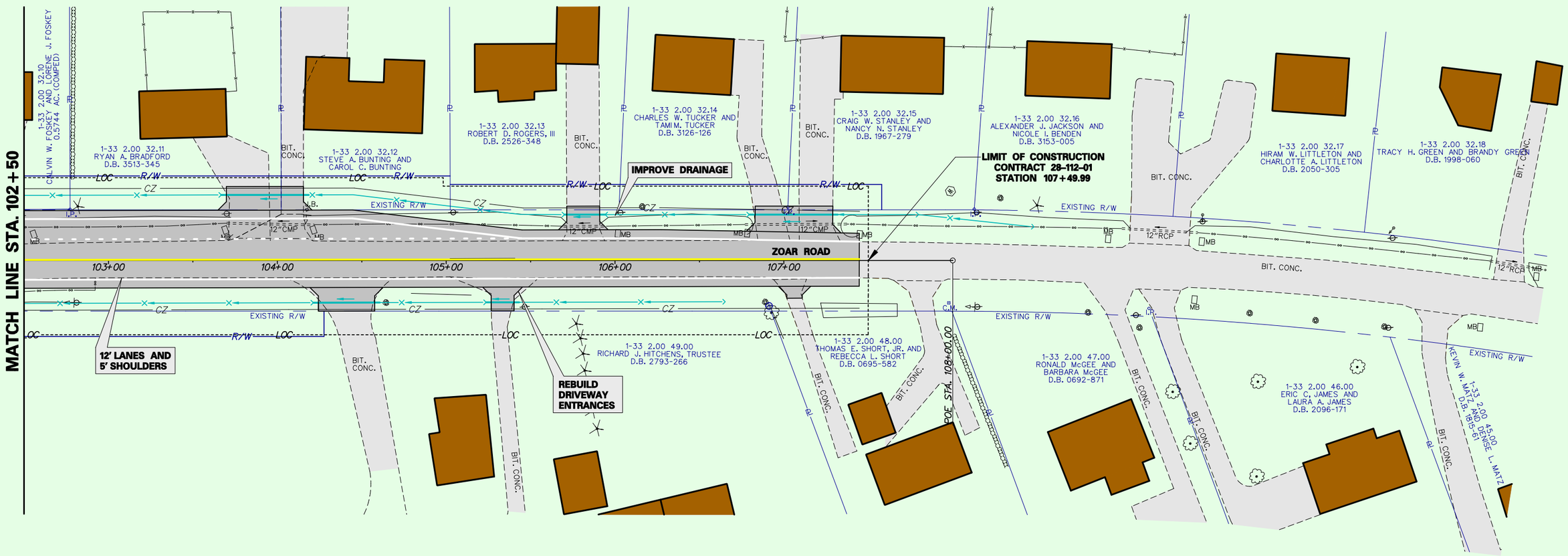

ALTERNATIVE 2
OCTOBER 2008

DELAWARE DEPARTMENT OF TRANSPORTATION	ADDENDUMS / REVISIONS	SCALE 0 30 60 90 FEET	ZOAR RD, SPEEDWAY RD, BETHESDA RD. INTERSECTION IMPROVEMENTS	CONTRACT 28-112-01	BRIDGE NO. N/A	CONSTRUCTION PLAN	SHEET NO. 5
				COUNTY SUSSEX	DESIGNED BY: DLH		TOTAL SHTS. 5
					CHECKED BY: TKF		