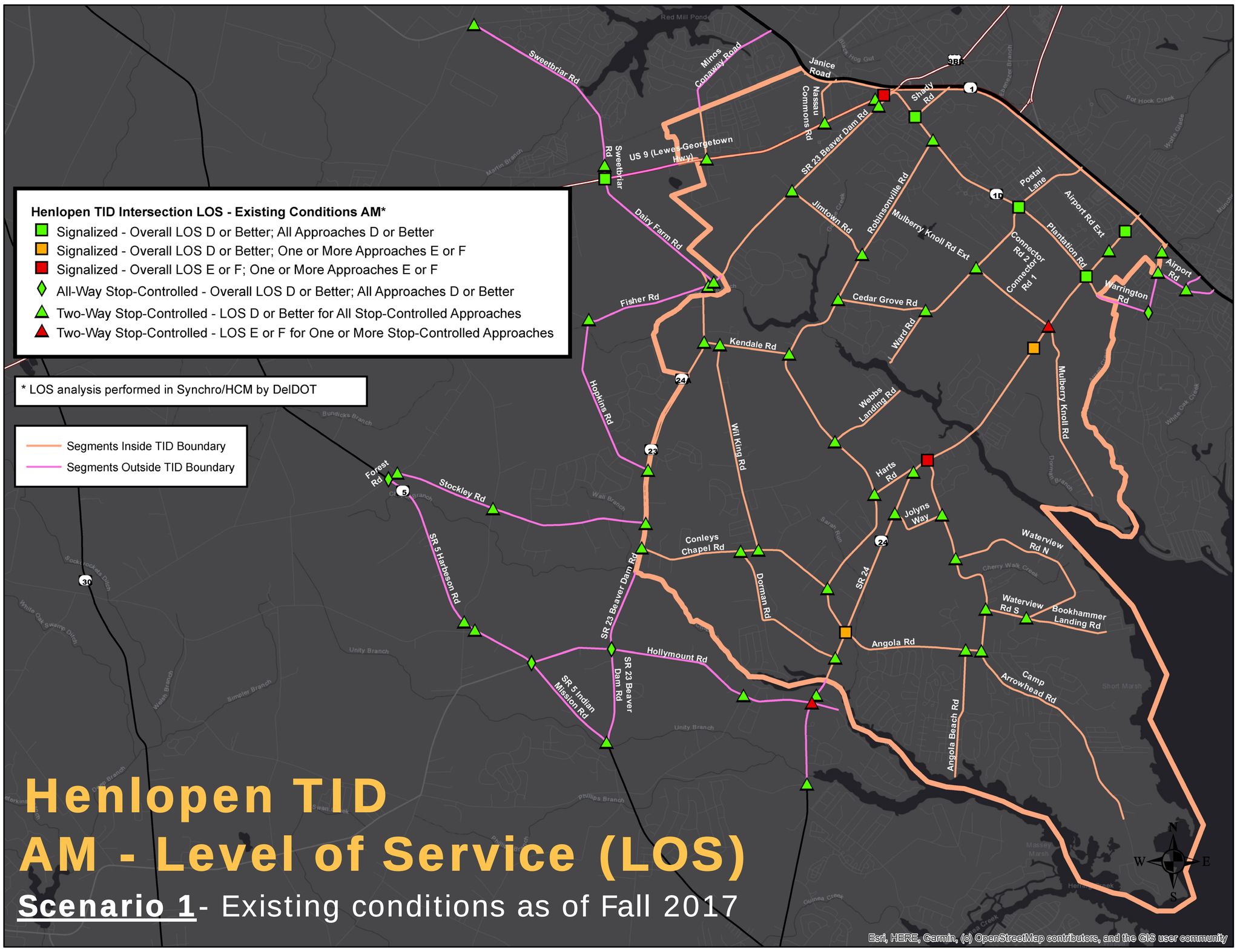

Henlopen TID
AM - Level of Service (LOS)

Scenario 1- Existing conditions as of Fall 2017

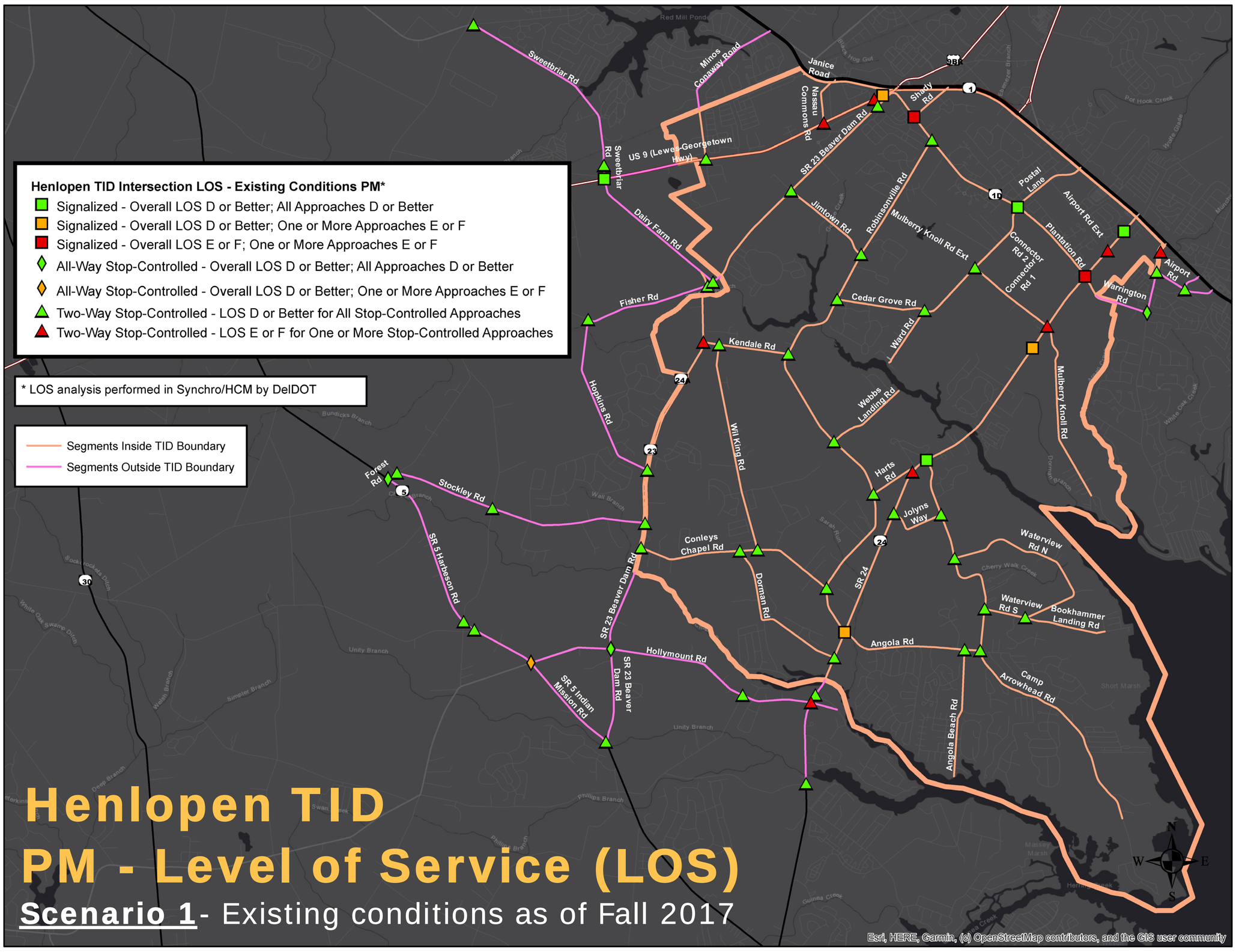

Henlopen TID
PM - Level of Service (LOS)

Scenario 1- Existing conditions as of Fall 2017

DelDOT

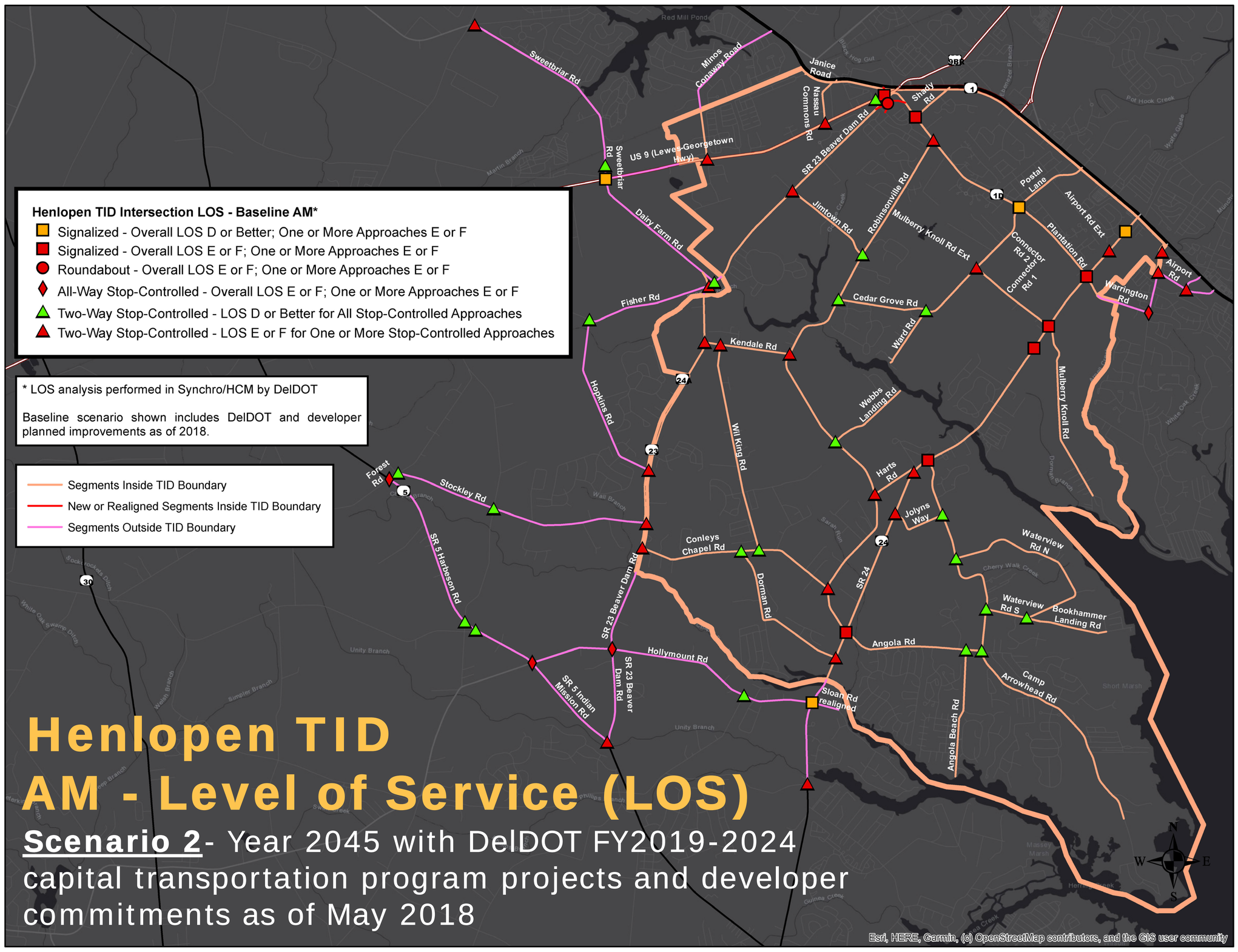

Henlopen TID
AM - Level of Service (LOS)

Scenario 2- Year 2045 with DelDOT FY2019-2024 capital transportation program projects and developer commitments as of May 2018

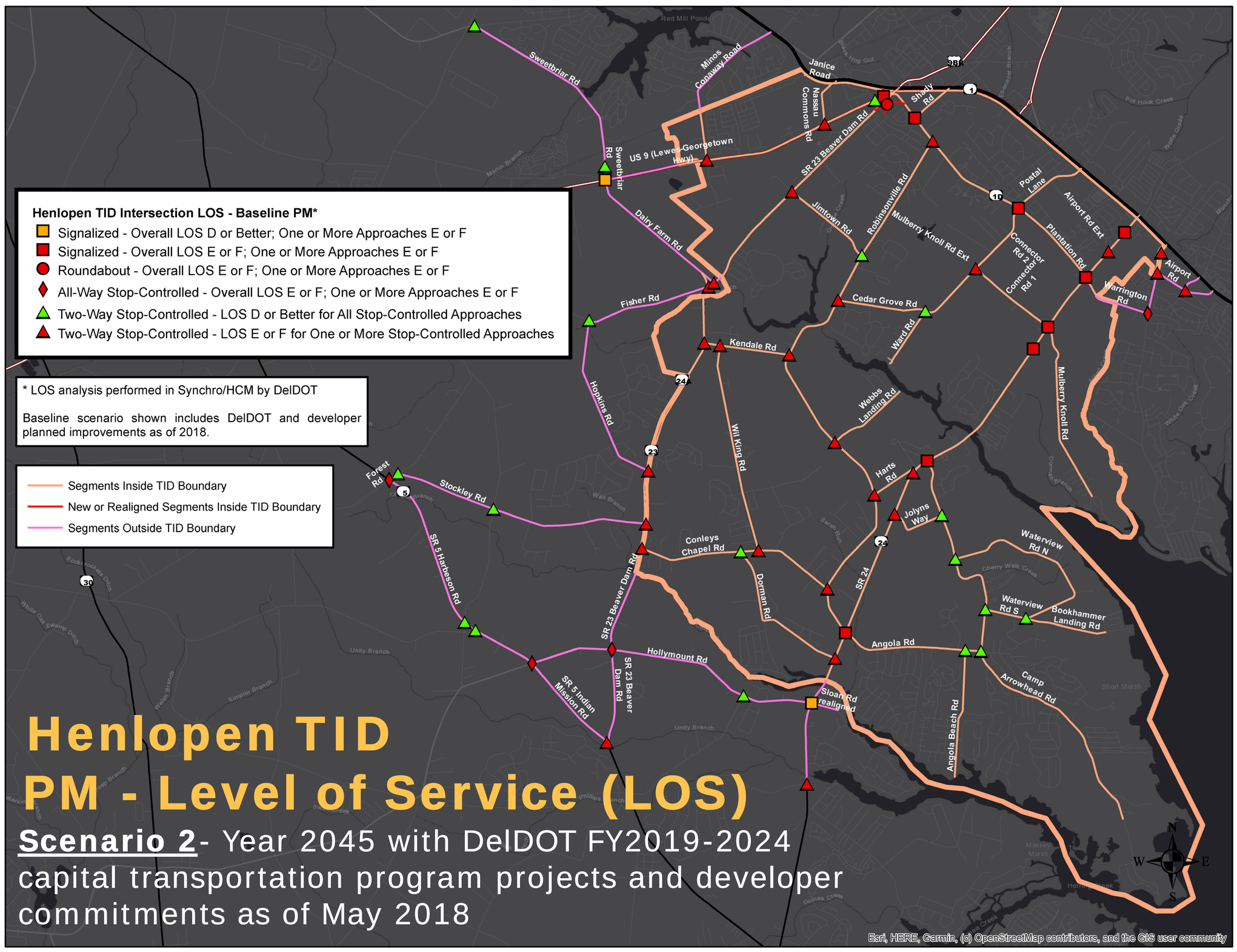

Henlopen TID
PM - Level of Service (LOS)

Scenario 2- Year 2045 with DelDOT FY2019-2024 capital transportation program projects and developer commitments as of May 2018

DelDOT

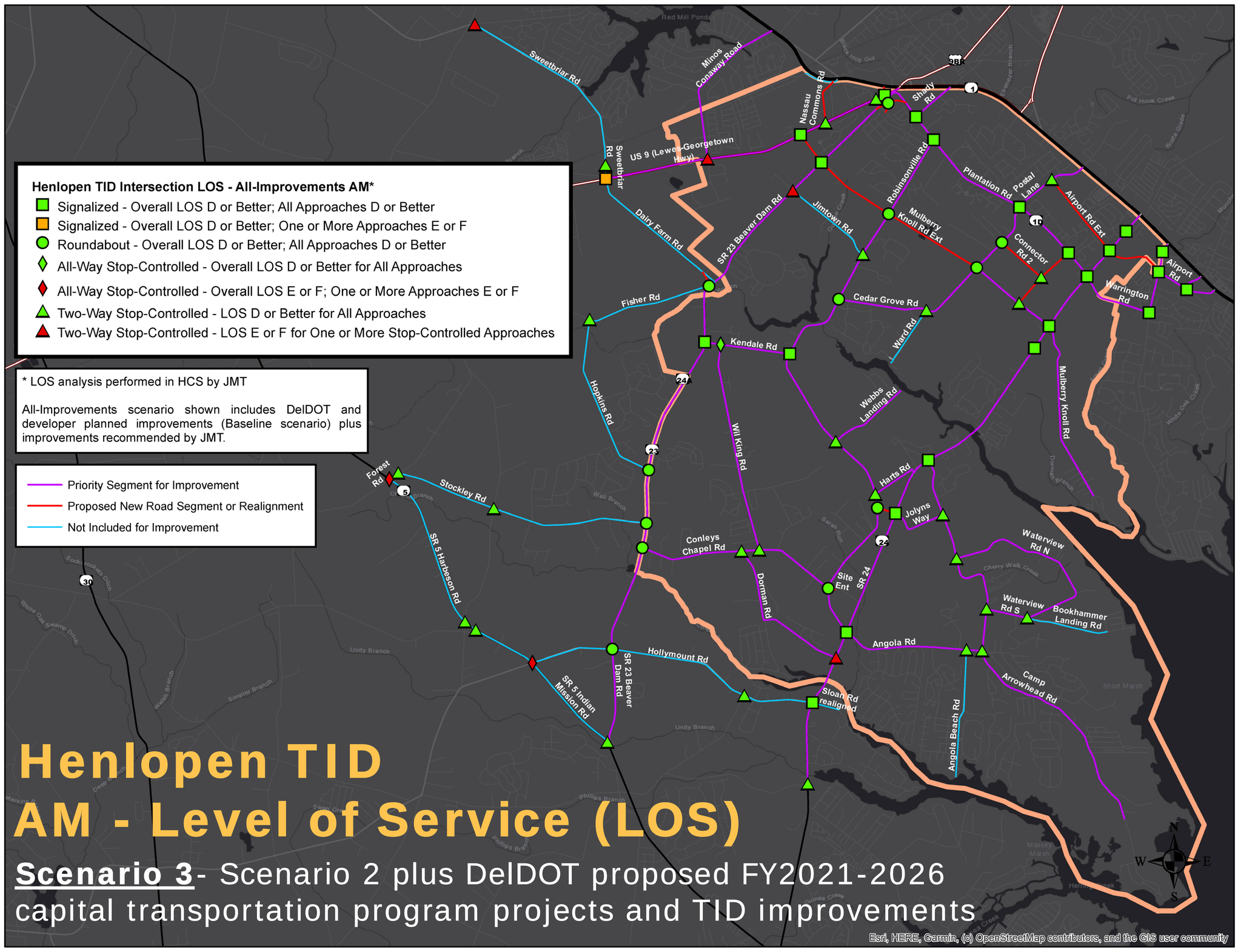
Henlopen TID Intersection LOS - All-Improvements AM*
Signalized - Overall LOS D or Better; All Approaches D or Better
Signalized - Overall LOS D or Better; One or More Approaches E or F
Roundabout - Overall LOS D or Better; All Approaches D or Better
All-Way Stop-Controlled - Overall LOS D or Better for All Approaches
All-Way Stop-Controlled - Overall LOS E or F; One or More Approaches E or F
Two-Way Stop-Controlled - LOS D or Better for All Approaches
Two-Way Stop-Controlled - LOS E or F for One or More Stop-Controlled Approaches
* LOS analysis performed in HCS by JMT
All-Improvements scenario shown includes DelDOT and developer planned improvements (Baseline scenario) plus improvements recommended by JMT.
Priority Segment for Improvement
Proposed New Road Segment or Realignment
Not Included for Improvement
Sweetbriar Rd
Minos Conaway Road
US 9 (Lewes-Georgetown Hwy)
Nassau Commons Rd
Shady Rd
Robinsonville Rd
Plantation Rd
Postal Lane
Airport Rd Ext
Airport Rd
Mulberry Knoll Rd Ext
Connector Rd 2
Warrington Rd
Dairy Farm Rd
SR 23 Beaver Dam Rd
Jimtown Rd
Fisher Rd
Cedar Grove Rd
Ward Rd
Kendale Rd
Hopkins Rd
Webbs Landing Rd
Mulberry Knoll Rd
Wil King Rd
Harts Rd
Jolyns Way
Forest Rd
Stockley Rd
Waterview Rd N
Conleys Chapel Rd
Dorman Rd
Site Ent
SR 24
Waterview Rd S
Bookhammer Landing Rd
SR 5 Harbeson Rd
Angola Rd
Hollymount Rd
SR 23 Beaver Dam Rd
SR 5 Indian Mission Rd
Sloan Rd realigned
Camp Arrowhead Rd
Angola Beach Rd
Red Mill Pond
Pot Hook Creek
Unity Branch
Wall Branch
Sarah Run
Cherry Walk Creek
Short Marsh
Massey Marsh
Herring Creek
White Oak Creek
Sockhockets Ditch
White Oak Swamp Ditch
Simpler Branch
Phillips Branch
Guinea Creek
Munchy Branch
Dorman Branch
Wolfe Glade
Black Hog Gut
Ebenezer Branch
Deep Branch
Swan Creek
Welsh Branch
Henlopen TID
AM - Level of Service (LOS)
Scenario 3- Scenario 2 plus DelDOT proposed FY2021-2026 capital transportation program projects and TID improvements
Esri, HERE, Garmin, (c) OpenStreetMap contributors, and the GIS user community

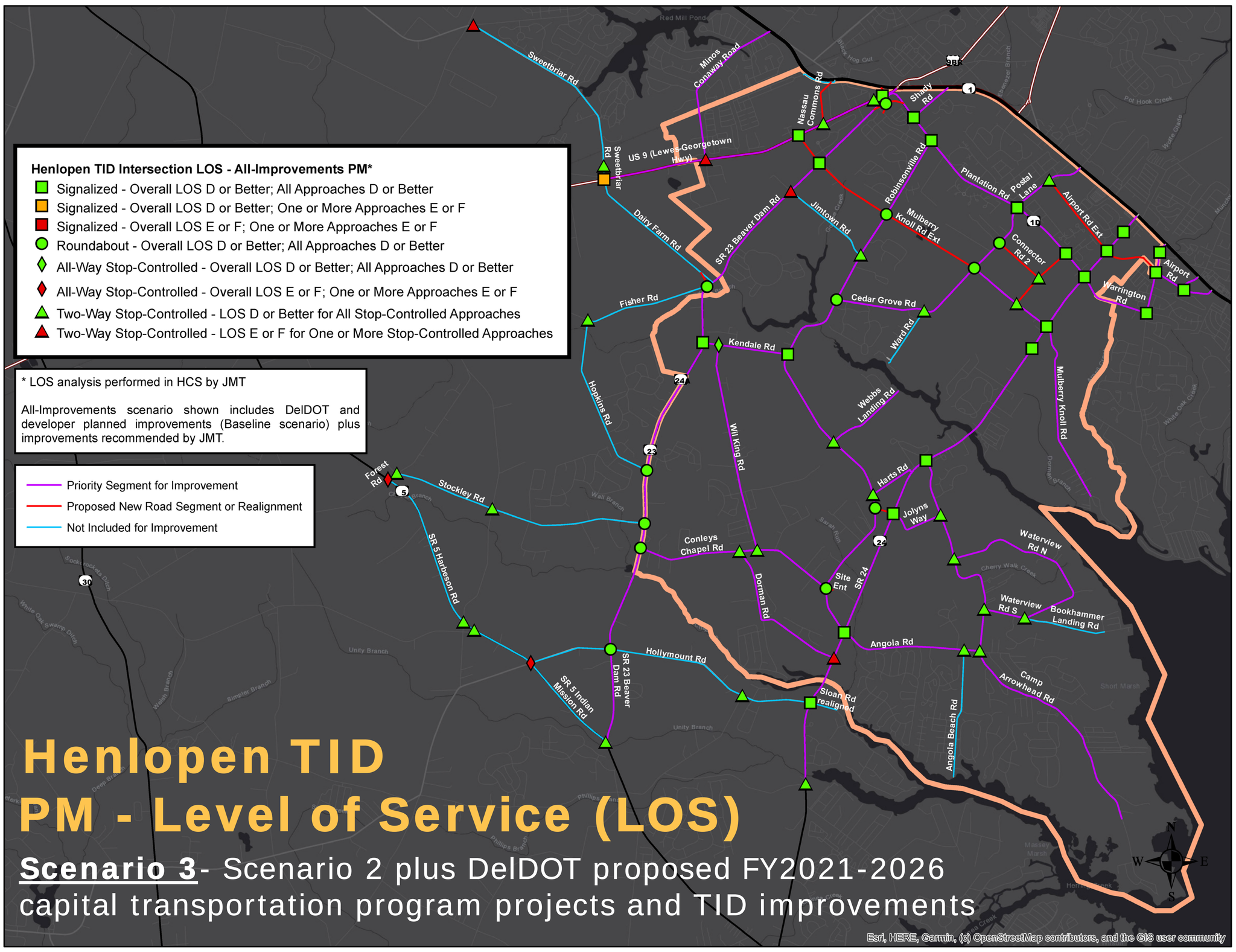
Henlopen TID Intersection LOS - All-Improvements PM*
Signalized - Overall LOS D or Better; All Approaches D or Better
Signalized - Overall LOS D or Better; One or More Approaches E or F
Signalized - Overall LOS E or F; One or More Approaches E or F
Roundabout - Overall LOS D or Better; All Approaches D or Better
All-Way Stop-Controlled - Overall LOS D or Better; All Approaches D or Better
All-Way Stop-Controlled - Overall LOS E or F; One or More Approaches E or F
Two-Way Stop-Controlled - LOS D or Better for All Stop-Controlled Approaches
Two-Way Stop-Controlled - LOS E or F for One or More Stop-Controlled Approaches
* LOS analysis performed in HCS by JMT
All-Improvements scenario shown includes DelDOT and developer planned improvements (Baseline scenario) plus improvements recommended by JMT.
Priority Segment for Improvement
Proposed New Road Segment or Realignment
Not Included for Improvement
Sweetbriar Rd
Minos Conaway Road
US 9 (Lewes-Georgetown Hwy)
Nassau Commons Rd
Shady Rd
Robinsonville Rd
Plantation Rd
Postal Lane
Airport Rd Ext
Airport Rd
Mulberry Knoll Rd Ext
Connector Rd 2
Warrington Rd
Dairy Farm Rd
SR 23 Beaver Dam Rd
Jimtown Rd
Fisher Rd
Cedar Grove Rd
Ward Rd
Kendale Rd
Hopkins Rd
Webbs Landing Rd
Mulberry Knoll Rd
Wil King Rd
Harts Rd
Jolyns Way
Forest Rd
Stockley Rd
Waterview Rd N
Conleys Chapel Rd
Dorman Rd
Site Ent
SR 24
Waterview Rd S
Bookhammer Landing Rd
SR 5 Harbeson Rd
Angola Rd
Hollymount Rd
SR 23 Beaver Dam Rd
SR 5 Indian Mission Rd
Sloan Rd realigned
Camp Arrowhead Rd
Angola Beach Rd
Red Mill Pond
Pot Hook Creek
Unity Branch
Wall Branch
Sarah Run
Cherry Walk Creek
Short Marsh
Massey Marsh
Herring Creek
White Oak Creek
Sockhockets Ditch
White Oak Swamp Ditch
Simpler Branch
Phillips Branch
Guinea Creek
Munchy Branch
Dorman Branch
Wolfe Glade
Black Hog Gut
Ebenezer Branch
Deep Branch
Swan Creek
Welsh Branch
Henlopen TID
PM - Level of Service (LOS)
Scenario 3- Scenario 2 plus DelDOT proposed FY2021-2026 capital transportation program projects and TID improvements
Esri, HERE, Garmin, (c) OpenStreetMap contributors, and the GIS user community