

INTRODUCTION

With the advent of automation, the acquisition, transmission, storage, analysis, and presentation of traffic data has changed over the years. The Traffic Monitoring System (TMS) in DelDOT is substantially different from what it was just a short time ago. Several years ago, the Division of Planning began using the TRADAS (The Traffic Data System) software to more effectively retrieve and analyze traffic data collected in the field. The use of TRADAS ensures that this report is in compliance with the principles of 'Truth-in-Data' reporting requirements and conforms to federal reporting standards. This report contains traffic data for all roadway segments of the highway network under DelDOT's jurisdiction, which represents approximately 90% of all roadways in the State of Delaware. The details of the collection process, analysis, and reporting of traffic data, along with other features relevant to traffic monitoring, are outlined in this document.

HIGHWAY NETWORK

Highways and Streets have been grouped into functional classes or systems. The Functional Classification Systems are based on traffic characteristics and the function that each roadway serves as part of the entire network. The Functional Classification Maps of the highway network for each county, as well as the State, are published and continually updated as required.

Within this link, you will find links to the Functional Classification System Maps for the State and each county.

VOLUME COUNT

Automatic Traffic Recorder (ATR) Stations

The ATR stations are traffic volume counter stations permanently installed throughout the Road Inventory network covering all functional classifications of highways except on Local Streets. These ATR stations, along with their identification numbers and the functional classifications of the roadway segments where they are located, have been listed on the following pages. Equipped with loop detectors, these ATR stations count the number of all vehicles passing through each location, continuously throughout the year, and transmit the recorded data to the traffic monitoring computers at the Office of Information Technology (OIT) headquarters for electronic data processing. A map of all the ATR locations has been included for ease of use.

The 2010 monthly traffic data at ATR stations are included. ADT denotes Average Daily Traffic, in this case for each month, and AADT is the Annual Average Daily Traffic for all 365 days of the year.

Traffic Pattern Group (TPG)

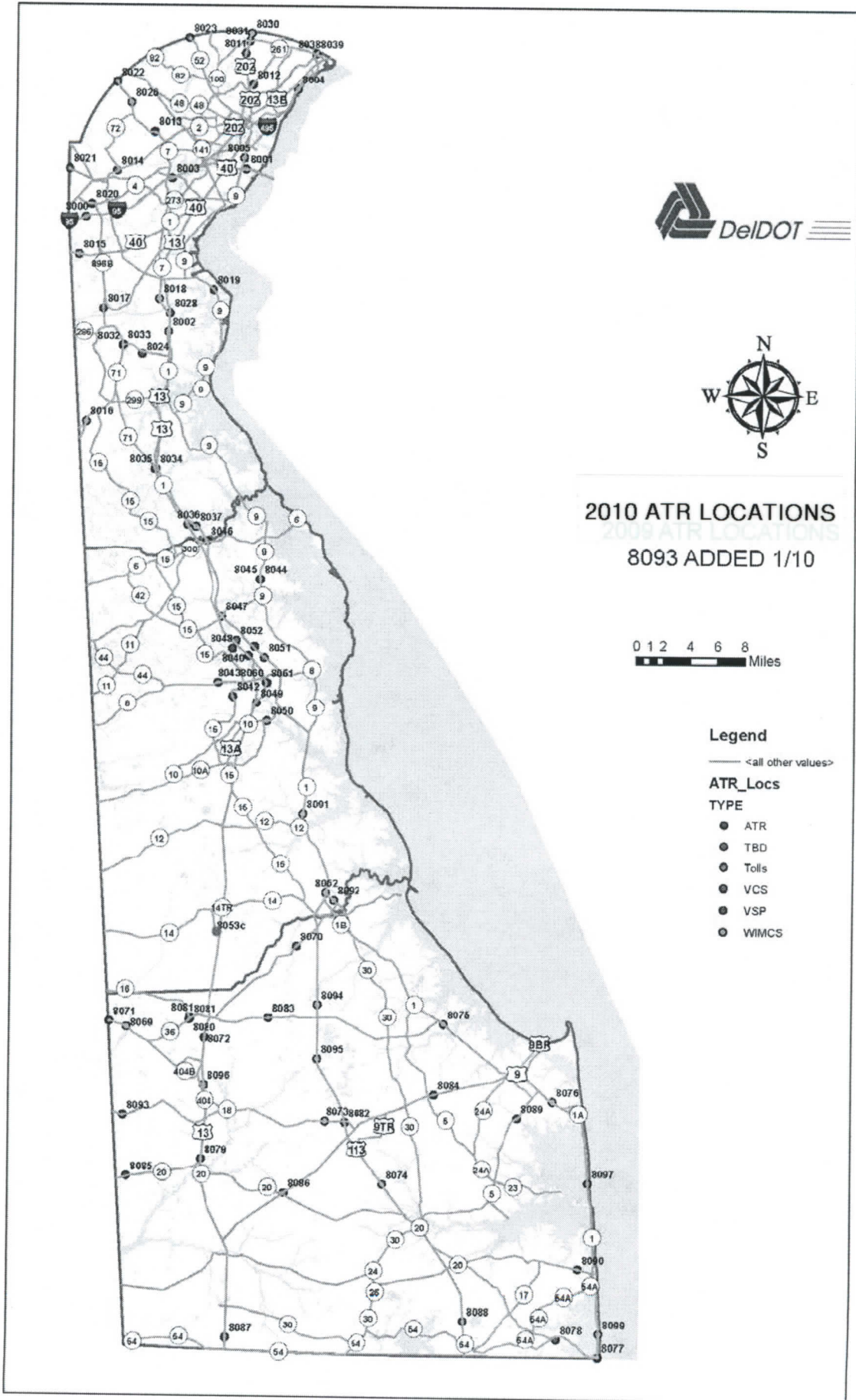
Eight groups have been established to represent the traffic characteristics of all roads on the Road Inventory network. These Traffic Pattern Groups, ranging from TPG 1 through TPG 8 along with the permanent ATR stations covered by each TPG are reflected in the Traffic Pattern Group table.

As mentioned previously, the Functional Classification Maps for the highways in Delaware, by each county as well as for the entire State, are available from the DelDOT Mapping Section. Therefore, the TPG for any roadway segment or link on the entire Road Inventory can be easily determined with the Functional Classification Maps, except for designated Recreational Routes.

Recreational Routes, which carry rather heavy traffic during summer months, constitute a special traffic group under TPG 8. Those designated Recreational Routes of TPG 8 are: SR 9 in Kent County, SR 1 in Kent and Sussex Counties, as well as US 9, SR 6, SR 16, SR 18, SR 23, SR 24, SR 26, SR 54, SR 404 in Sussex County. Also included in TPG 8 are road segments, primarily in Sussex County which are in and around the Beach area. See AADT tables for TPG on all roadway links, including those on Recreational Routes, of the Road Inventory network.

ATR DISTRIBUTION ACROSS TRAFFIC PATTERN GROUPS (TPG)

TPG	TYPE ROUTE	ATR STATION
1	Interstate, Freeways & Expressways	8000 8001 8003 8004 8018 8038 8039 8051
2	Other Urban Arterials	8005 8011 8012 8013 8014 8015 8017 8020 8021 8022 8026 8030 8031 8040 8043 8048 8049 8052 8060 8061
3	Urban Collectors	8042 8050
4	Urban Local Street	NONE
5	Rural Arterials	8002 8016 8023 8028 8032 8033 8034 8035 8036 8037 8046 8047 8053 8054 8062 8072 8074 8079 8082 8085 8087 8088 8091 8094 8095 8096
6	Rural Major Collectors	8041 8044 8070 8078 8081 8083
7	Rural minor Collectors & local Roads	8019 8024
8	Recreational Routes	8045 8069 8071 8073 8075 8076 8077 8080 8084 8086 8089 8090 8092 8093 8097 8099



AUTOMATIC TRAFFIC RECORDERS & ASSIGNMENT

ID	LOCATION	GROUP_	FUNC_CLASS	TYPE
8000	I-95 Toll Plaza	Urban	Interstate	Tolls
8001	I-295 Delaware Memorial Bridge	Urban	Interstate	Tolls
8002	Biddle's Corner Toll Plaza	Urban	Interstate	Tolls
8003	I-95 N of DE 7	Urban	Interstate	TBD
8004	I-495 Boulevard Body Shop	Urban	Interstate	WIMCS
8005	DE 9 Near I-295	Urban	Minor Arterial	WIMCS
8011	US 202 @ Widener Coll Rocky Run Pkwy	Urban	Other Princ Art	VSP
8012	Foult & Simon Road	Urban	Minor Arterial	ATR
8013	Limestone Road & Arundel Dr.	Urban	Other Princ Art	ATR
8014	DE 2 East of Newark (Windy Hills)	Urban	Other Princ Art	VSP
8015	US 40 Pleasant Valley	Urban	Other Princ Art	WIMCS
8016	US 301 N of Hooper Equipment	Rural	Princ Arterial	WIMCS
8017	DE 896 & DE 71	Rural	Princ Arterial	VSP
8018	DE 1 N Wm. Roth Bridge	Rural	Princ Arterial	WIMCS
8019	DE 9 & Reedy Point Bridge	REC	Major Collector	VSP
8020	DE 4 Christiana Pkwy.	Urban	Other Princ Art	ATR
8021	DE 273 (Notingham RD) MD Line	Urban	Minor Arterial	VSP
8022	DE 7 (Limestone Rd.) PA Line	Urban	Other Princ Art	VSP
8023	DE 52 (Kennett Pike) PA Line	Rural	Princ Arterial	VSP
8024	NC 427 N of NC 429	Rural	Local Road	VSP
8026	DE 7 S. OF Little Baltimore	Urban	Other Princ Art	WIMCS
8028	US 13 S of Old St. Georges Bridge	Rural	Minor Arterial	VSP
8030	US 202 & P.A. Line	Urban	Other Princ Art	WIMCS
8031	DE 92 Naamans Rd @ 202	Urban	Other Princ Art	ATR
8032	US301 @ Boyd's Corner Rd.	U R	Other Princ Art	ATR

8033	Boyd's Corner Rd. @ US 301	U R	Other Princ Art	ATR
8034	US 13 @ NC 14	U R	Princ Arterial	ATR
ID	LOCATION	GROUP_	FUNC_CLASS	TYPE
8035	NC 14 @ US13	U R	Princ Arterial	ATR
8036	US 13 & Smyrna Rest Area	Pred Rec	Minor Arterial	VSP
8037	DE 1 & Paddock Road	Rural	Princ Arterial	WIMCS
8038	I-95 near DE 92	Urban	Interstate	VSP
8039	I-495 near DE 92	Urban	Interstate	VSP
8040	US 13 & Dover Downs	Urban	Other Princ Art	ATR
8041	K 88 N of K 337	Rural	Major Collector	VSP
8042	K 195	Urban	Major Collector	VSP
8043	DE 8 West of Dover	Urban	Other Princ Art	VSP
8044	DE 9 & K 12	REC	Major Collector	VSP
8045	K 11 & DE 9	REC	Major Collector	VSP
8046	DE 1 & DE 6	Rural	Other Princ Art	VSP
8047	DE 1 & DE 42	Rural	Other Princ Art	VSP
8048	Scarborough Road	Urban	Minor Arterial	VSP
8049	Puncheon Run Connector	Urban	Other Princ Art	VSP
8050	DE 10 E of State Rd.	Rural	Major Collector	WIMCS
8051	Dover Toll Plaza	Urban	Other Princ Art	Tolls
8052	Denney's Road Toll Plaza	Urban	Minor Aterial	Tolls
8053	Tower Hill Rd, State Fair	Rural	Princ Arterial	VC
8054	US 13 N. of Cheswold	Rural	Minor Aterial	VC
8060	US 13 @ Bay Rd Split	Urban	Princ Arterial	ATR
8061	Bay Rd @ US 13 Split	Urban	Princ Arterial	ATR
8062	US 113 & DE 1	Pred Rec	Other Princ Art	WIMCS
8069	DE 404 Wooden Hawk	Pred Rec	Other Princ Art	WIMCS
8070	DE 36 Between S 207 & S 620	Urban	Major Collector	VSP
8071	DE 404 West of Bridgeville	Pred Rec	Other Princ Art	VSP

8072	US 13 S of DE 16	Rural	Princ Arterial	VSP
8073	DE 18 W of Georgetown	REC	Other Princ Art	WIMCS
ID	LOCATION	GROUP_	FUNC_CLASS	TYPE
8074	US 113 S of Georgetown	Rural	Princ Arterial	WIMCS
8075	DE 1 S of DE 16	Pred Rec	Other Princ Art	WIMCS
8076	DE 1 N of Ocean Outlets	REC	Other Princ Art	WIMCS
8077	DE 1 Fenwick	Pred Rec	Other Princ Art	ATR
8078	DE 54 W of Fenwick	REC	Major Collector	VSP
8079	US 13 & SC 534	Rural	Princ Arterial	ATR
8080	DE 16 W of Greenwood	REC	Major Collector	VSP
8081	DE36 W of DE 16	REC	Major Collector	VSP
8081	DE 16 W of Greenwood	REC	Major Collector	VSP
8082	US 113 Georgetown	Rural	Princ Arterial	ATR
8083	DE 16 E of S 44	Pred Rec	Major Collector	VSP
8084	DE 9 E of Harbeson	Pred Rec	Minor Arterial	VSP
8085	DE 20 E of MD Line	REC	Minor Arterial	VSP
8086	DE 9 Hardscrabble	REC	Major Collector	VSP
8087	US 13 N of DE 54 Delmar	REC	Other Princ Art	VSP
8088	US 113 N of Selbyville	REC	Other Princ Art	VSP
8089	DE 24 Love Creek Bridge	Pred Rec	Major Collector	VSP
8090	DE 26 Assawoman Bridge	Pred Rec	Minor Arterial	ATR
8091	DE 1 Barratts Chapel	Rural	Other Princ Art	WIMCS
8092	DE 1 & 10 St.	Pred Rec	Other Princ Art	WIMCS
8093	DE 18 E. OF MD LINE	Pred Rec	Other Princ Art	VSP
8094	US 113 S of 625 Lincoln	REC	Minor Arterial	WIMCS
8095	US 113 Ellendale	REC	Minor Arterial	WIMCS
8096	US 13 Bridgeville Police	Rural	Other Princ Art	WIMCS
8097	DE 1 N of Indian River	Pred Rec	Other Princ Art	VCS
8099	DE 1 N Fenwick New	Pred Rec	Other Princ Art	WIMCS

Growth Factors

The AADT of each ATR station for 2010 was compared with the previous year's AADT respectively, and the rate of change of AADT, was developed into a factor. Such changes at all ATR stations under each TPG, termed as Growth Factor, are presented below.

TPG:	1	2	3	4	5	6	7	8
Growth Factor:	<u>0.98</u>	<u>1.01</u>	<u>1.00</u>	<u>1.00</u>	<u>0.98</u>	<u>0.98</u>	<u>0.95</u>	<u>0.98</u>

Coverage Count Program

There were **3,286** roadway segments or links on the Road Inventory network of DelDOT in 2010. Of these, there are 77 links where the ATR stations were operational, accurate hour-by-hour traffic volume data were continuously recorded throughout the year, processed, and analyzed. For the remaining 3,212 links, the annual traffic data was estimated on the basis of a short-term traffic count or coverage count program. Growth, seasonal, and axle correction factors are then applied. These factors are generated along with the statistical information acquired from the permanent ATR station software logarithms.

The coverage count program in Delaware has recently been revised, allowing for complete coverage of the Road inventory network on either an annual, three or six year cycle. The advent of this schedule of traffic data collection requirements insures accurate data on all roadway segments in the Road inventory network. On average, there are approximately 1100 short-duration counts performed annually. Most volume counts are performed for a one-week period. Approximately 100 counts are vehicle classification counts, performed for a 48-hour duration, mainly at HPMS locations. Pneumatic rubber hoses, which count axles and not vehicles, are used in the coverage count program. Since the number of axles in motor vehicles are variable, appropriate Axle Correction Factors (ACF) are applied to convert the counted axles into the number of vehicles. The Axle Correction Factors are derived from the vehicle classification program, at both short-term and permanent sites.

Furthermore, the ADT over a period of one week is obtained in the coverage count program. To estimate the AADT, Seasonal Adjustment Factors (SAF) are applied to account for weekly traffic variations over the course of the year.

Thus, $ADT = \text{Coverage Count} * ACF$

And, $AADT = ADT * SAF$

The SAF, in this case, pertains to the particular month of the year in which the coverage count is conducted. Based on the recorded data retrieved from ATR stations, the SAF for each of the 12 months of the year, computed for all Traffic Pattern Groups, is calculated and stored in the traffic-monitoring database. The applicable SAF was used in the determination of AADT at all coverage count sites for 2010. For those highway links that were not counted in 2010, the AADT data were obtained by multiplying previous year's AADT with the applicable Growth Factor.

TRAFFIC VOLUME DATA

AADT

As explained in the foregoing, the AADT has been determined for each of the 3,286??? links of the Road Inventory network, and the results are tabulated on pages 1 through 169.

All Interstates, US Routes, DE Routes and state maintained routes are shown by Maintenance number.

Details of the AADT tables are as follows.

Column 1: Maintenance Road Number as indicated on the Functional Classification Highway Maps. To identify the proper maintenance road number for a named road, please refer to the Road Table found at the end of the Introduction section.

Column 2: Route Number, road name, or street name is the most frequently used name. Many roads in Delaware are known by different names but we have tried to use the name that is frequently used.

Column 3: Ending mileage of the section or roadway link, which is the distance to the nearest of 0.01 mile from the beginning of the maintenance road, or from the end of the previous link's break point to the end of this link.

Column 4: Beginning point or break point identifier in which the first entry in every road number indicates where the road begins. Thereafter, each entry describes the point at which the link ends.

Column 5: Annual Average Daily Traffic in vehicles per day for the roadway section or link for the year 2010.

Column 6: Year of last count is indicated. If any count is older than one year, the number reflected has been factored using current growth, seasonal, and axle correction factors.

Column 7: Traffic Pattern Group of the roadway link.

Of particular interest is the AADT for 2010 on the Interstate Highways in Delaware. The Interstate Highways constitute only 1.04% of the Road Inventory mileage, but carry 18.02% of the total traffic. A comparison of the AADT for the years 2009 and 2010 at the operational permanent traffic counter stations on the Interstate Highway, inclusive of the Delaware Turnpike, is presented below.

LOCATION	2009AADT	2010AADT	CHANGE (%)
1. JFK Memorial Highway Toll Plaza	<u>72,937</u>	<u>72,434</u>	<u>-0.70%</u>
2. Delaware Memorial Bridge	<u>92,140</u>	<u>92,966</u>	<u>0.90%</u>
3. I-495 Interchange near Naamans Road	<u>58,632</u>	<u>57,485</u>	<u>-0.99%</u>
4. DE 1 Biddle's Corner Toll	<u>45,904</u>	<u>42,820</u>	<u>-7.20%</u>

K and D Factors

K is the proportion of AADT on a roadway segment or link during the Design Hour, i.e. the hour in which the 30th highest hourly traffic flow of the year takes place.

The Design Hourly Volume of a roadway segment or link is its 30th highest hourly traffic volume of the year in vehicles per hour, and is denoted by DHV.

Thus the **K** factor is given by,

$$DHV = \mathbf{K} * AADT$$

D is the proportion of DHV occurring in the heavier direction, and is called the Directional Split.

Thus $\mathbf{D} \geq 0.5$

The Directional Design Hourly Volume, denoted by DDHV, is given by,

$$DDHV = \mathbf{D} * DHV$$

From the database of ATR stations, the average values for the 30th Highest Hourly Volume as well as the corresponding Directional Split for each Traffic Pattern Group for 2010.

To determine the K and D values of a roadway segment or link, the first course of action is to obtain its TPG. Having known the TPG of the roadway segment or link, its K and D values can be determined for 2010.

Traffic Pattern Group	K-Factor	D-Factor	Truck %
1	10.07	65.90	10.98
2	10.25	57.22	6.28
3	10.40	54.63	3.43
4	10.40	52.55	11.44
5	11.29	58.77	11.19
6	14.11	59.78	4.65
7	16.25	56.40	5.36
8	14.60	56.63	5.18

Diurnal Distribution of Traffic

Again from the database of ATR stations, the hour-by-hour distribution of AADT over the 24-hour period was computed for each TPG as an average of the distributions pertaining to the respective ATR stations within the TPG. The computations were made separately for weekday and weekend traffic only, and for the total traffic. These tables can be found on the following pages.

As previously explained, when the diurnal distribution of traffic on a roadway segment or link is required, it is necessary to find the TPG to which the roadway segment belongs. Then referring to the aforesaid tables, the hour by hour distribution of AADT over the 24-hour period can be obtained for that roadway segment.

Diurnal (Hourly) Distribution of Traffic Table

HOUR	TPG 1	TPG 2	TPG 3	TPG 4	TPG 5	TPG 6	TPG 7	TPG 8
0	1.40	0.85	0.93	.	1.04	0.91	0.91	0.76
1	0.97	0.57	0.60	.	0.73	0.63	0.66	0.51
2	0.83	0.40	0.41	.	0.61	0.48	0.50	0.35
3	0.92	0.38	0.34	.	0.60	0.55	0.55	0.32
4	1.38	0.58	0.47	.	0.86	0.79	0.66	0.50
5	2.73	1.32	1.21	.	1.78	1.70	1.80	1.13
6	4.99	3.00	3.49	.	3.52	3.45	4.76	2.59
7	5.84	4.93	5.48	.	5.15	5.29	7.36	4.43
8	5.29	5.04	5.43	.	5.14	5.11	6.21	5.20
9	4.98	4.92	5.00	.	5.36	5.30	5.21	5.88
10	5.02	5.50	5.43	.	5.85	5.72	4.64	6.68
11	5.24	6.36	6.28	.	6.27	6.21	5.02	7.23
12	5.36	6.94	6.95	.	6.55	6.45	5.26	7.34
13	5.61	6.89	6.39	.	6.61	6.61	5.32	7.27
14	6.10	7.08	6.64	.	6.89	7.00	6.21	7.42
15	6.59	7.46	7.75	.	7.39	7.51	7.75	7.66
16	6.89	7.86	8.19	.	7.73	7.97	7.78	7.57
17	6.80	7.73	7.72	.	7.16	7.31	8.18	6.92
18	5.67	6.41	6.10	.	5.65	5.86	6.42	5.57
19	4.62	5.08	4.79	.	4.47	4.62	4.51	4.55
20	4.06	4.07	3.79	.	3.73	3.84	3.69	3.78
21	3.57	3.17	2.91	.	3.07	3.10	2.96	3.02
22	2.95	2.11	2.16	.	2.26	2.18	2.21	2.05
23	2.17	1.36	1.54	.	1.56	1.42	1.45	1.28

ALL DAYS

Diurnal (Hourly) Distribution of Traffic Table

WEEKDAYS

HOUR	TPG 1	TPG 2	TPG 3	TPG 4	TPG 5	TPG 6	TPG 7	TPG 8
0	1.98	1.44	1.54	.	1.46	1.32	1.71	1.13
1	1.37	1.03	1.09	.	1.01	0.92	1.23	0.75
2	1.13	0.65	0.72	.	0.75	0.62	0.82	0.47
3	0.95	0.47	0.49	.	0.60	0.53	0.60	0.32
4	1.02	0.48	0.46	.	0.66	0.55	0.50	0.36
5	1.43	0.73	0.82	.	1.03	0.97	0.95	0.70
6	2.26	1.39	1.80	.	1.81	1.74	1.80	1.54
7	2.89	2.22	2.69	.	2.83	2.85	2.84	2.78
8	3.76	3.36	4.28	.	4.07	4.06	4.15	4.40
9	4.82	4.80	5.49	.	5.54	5.81	5.24	6.05
10	5.72	6.24	6.75	.	6.77	6.76	6.36	7.32
11	6.24	7.30	7.18	.	7.39	7.35	6.62	7.98
12	6.46	8.07	8.01	.	7.72	7.64	7.42	8.04
13	6.65	8.14	7.50	.	7.65	7.68	7.24	7.82
14	6.77	8.08	7.22	.	7.54	7.61	7.01	7.67
15	6.76	7.94	7.10	.	7.40	7.38	7.24	7.56
16	6.66	7.56	7.04	.	7.06	7.28	7.26	7.18
17	6.43	6.89	6.58	.	6.52	6.79	6.75	6.62
18	6.01	6.22	6.11	.	5.75	5.90	6.16	5.78
19	5.34	5.20	5.14	.	4.88	5.05	5.16	4.89
20	4.85	4.25	4.23	.	4.07	4.12	4.33	3.99
21	4.30	3.42	3.30	.	3.27	3.19	3.57	3.09
22	3.56	2.48	2.60	.	2.48	2.27	2.94	2.16
23	2.63	1.66	1.88	.	1.75	1.60	2.10	1.40

Diurnal (Hourly) Distribution of Traffic Table

WEEKENDS

HOURL	TPG 1	TPG 2	TPG 3	TPG 4	TPG 5	TPG 6	TPG 7	TPG 8
0	1.22	0.64	0.73	.	0.88	0.75	0.66	0.58
1	0.84	0.39	0.44	.	0.62	0.51	0.48	0.40
2	0.73	0.29	0.31	.	0.55	0.42	0.40	0.29
3	0.93	0.34	0.29	.	0.61	0.58	0.54	0.32
4	1.56	0.61	0.48	.	0.97	0.91	0.70	0.58
5	3.35	1.56	1.36	.	2.16	2.09	2.07	1.39
6	6.25	3.67	4.11	.	4.37	4.33	5.71	3.23
7	7.16	6.06	6.48	.	6.31	6.54	8.83	5.44
8	6.03	5.77	5.87	.	5.75	5.74	6.95	5.79
9	5.09	5.01	4.85	.	5.41	5.21	5.26	5.98
10	4.76	5.24	5.01	.	5.56	5.38	4.13	6.55
11	4.85	6.03	5.99	.	5.87	5.78	4.58	7.01
12	4.91	6.54	6.62	.	6.10	5.98	4.60	7.11
13	5.16	6.43	6.02	.	6.19	6.16	4.71	7.08
14	5.78	6.71	6.44	.	6.62	6.74	5.95	7.35
15	6.48	7.29	7.96	.	7.40	7.53	7.92	7.74
16	7.00	8.02	8.61	.	8.06	8.23	8.01	7.80
17	7.00	8.13	8.16	.	7.42	7.45	8.67	7.03
18	5.50	6.47	6.05	.	5.45	5.69	6.40	5.28
19	4.17	4.96	4.62	.	4.10	4.27	4.33	4.14
20	3.61	3.93	3.63	.	3.43	3.59	3.37	3.41
21	3.17	2.95	2.73	.	2.83	2.89	2.68	2.68
22	2.58	1.84	1.92	.	2.00	1.99	1.90	1.75
23	1.88	1.13	1.35	.	1.35	1.24	1.16	1.05

VEHICLE CLASSIFICATION

All highway vehicles are classified in accordance with the current FHWA Vehicle Classification scheme, which includes 13 vehicle classes as follows:

FHWA Vehicle Classification

1. Motorcycles
2. Passenger Cars
3. Other Two Axle, 4 Tire Single Units
4. Buses
5. Two Axle, 6 Tire Single Units
6. Three Axle Single Units
7. Four or More Axle Single Units
8. Four or Less Axle Single Trailers
9. Five Axle Single Trailers
10. Six or More Axle Single
11. Five or Less Axle Multi-Trailers
12. Six Axle Multi-Trailers
13. Seven or More Axle Multi-Trailers

The vehicle classification data pertinent to a Functional System represents the weighted average composition of vehicle classes at all sites within that Functional System. Therefore, when the vehicle classification data on a roadway segment is required, it is necessary to determine the Functional Classification or System of Highways to which the roadway segment belongs, and then obtain the percentages of vehicle composition from the vehicle classification table for that Functional System.

However, such vehicle classification data should be used with caution, because the Seasonal Adjustment Factors are not established and applied to the vehicle composition and the data are not supported by statistical analysis of permanent classifier stations for system adequacy.

DelDOT has installed 23 permanent Automated Vehicle Classifiers (AVC) and Weigh in Motion (WIM) stations throughout the Road Inventory network. These permanent monitoring stations are collecting classification and axle-weight data.


















CLASS. GROUP		DESCRIPTION	NO. OF AXLES
1		MOTORCYCLES	2
2		ALL CARS	2
		CARS W/ 1-AXLE TRLR	3
		CARS W/2-AXLE TRLR	4
3		PICK-UPS & VANS 1 & 2 AXLE TRLRS	2, 3, & 4
4		BUSES	2 & 3
5		2-AXLE, SINGLE UNIT	2
6		3-AXLE, SINGLE UNIT	3
7		4-AXLE, SINGLE UNIT	4
8		2-AXLE TRACTOR, 1-AXLE TRLR(2S1)	3
		2-AXLE TRACTOR, 2-AXLE TRLR(2S2)	4
		3-AXLE TRACTOR, 1-AXLE TRLR(3S1)	4
9		3-AXLE TRACTOR, 2-AXLE TRLR(3S2)	5
		3-AXLE TRUCK, W/2-AXLE TRLR	5
10		TRACTOR W/ SINGLE TRLR	6 & 7
11		5-AXLE MULTI- TRLR	5
12		6-AXLE MULTI- TRLR	6
13		ANY 7 OR MORE AXLE	7 or more

Image courtesy <http://www.gmupolicy.net/its/1-05%20reports/VMTEstimation.htm>

HOW TO FIND A ROADWAY SECTION AADT COUNT

Road Lookup Table

The **Road Lookup Table** is used to help in locating traffic count road segments that you wish to view. The Road Lookup Table includes the Road Name in alphabetical order, the Maintenance Road Number(s), and the general Location of the roadway. While some roads keep the same Maintenance Road Number for the entire length of the road, some will have multiple Maintenance Road Numbers. For example, Bryants Corner Road in Kent County is made up of Maintenance Road Numbers K 205, K103, & K 219. As in this example, The Maintenance Road Numbers that comprise a continuous road may not necessarily be in sequential order.

While one portion of the Traffic Summary Book, groups roads by U.S. & Delaware Route Number, the majority of the roads are listed numerically by Maintenance Road Number. Please refer to the Road Lookup Table to find the proper Maintenance Road Number for each segment within the Maintenance Road Number portion of the summary, not the Route portion. This will help in finding the traffic count for the segment(s) that you may be interested in viewing.

KENT COUNTY ROADS TABLE

ROAD NAME	ROAD NO.	LOCATION	ROAD NAME	ROAD NO.	LOCATION
ABBOTTS POND RD.	442	S. HOUSTON	BROCKAMBRIDGE RD.	418	E. FREDERICA
ACORN LA.	342	E. DOVER	BROWNSVILLE RD.	111	W. HARRINGTON
ALLABANDS MILL RD.	202	W. WYOMING	BRYANTS CORNER RD.	103, 205	W. WYOMING
ALLEY CORNER RD.	138	W. SMYRNA	BRYN - ZION RD.	139	KENTON
ALLEY MILL RD.	133	CLAYTON	BUFFALO RD.	376	BARRATTS CHAPEL
ALMSHOUSE RD.	232	W. WYOMING	BULLDOG DR.	347A	DOVER
ALMSHOUSE BRANCH RD.	52A	W. WYOMING	BULLOCK RD.	292	W. HARRINGTON
AMSTERDAM RD.	262	W. FELTON	BURNITE MILL RD.	57	FELTON
ANDERSON RD.	358	W. MAGNOLIA	BURRIS RD.	174	N. HARTLY
ANDREWS LAKE RD.	380, 385	ANDREWS LAKE	BURRSVILLE RD.	112	W. FARMINGTON
ANDREWVILLE RD.	61, 304	W. FARMINGTON	BUTLER RD.	429	E. HARRINGTON
APPLE GROVE SCHOOL RD.	204	W. WYOMING	BUTTERPAT RD.	176, 179	W. HARTLY
ARTHURSVILLE RD.	46, 47	HARTLY	C & R CENTER RD.	249	W. VIOLA
ARTIS DR.	197	W. DOVER	CABIN RIDGE RD.	253	W. VIOLA
W. ATLANTIC AVE.	343	BOWERS BEACH	CABOOSE RD.	4A	CAMDEN
AUTUMN MOON LA.	369	W. MAGNOLIA	CAHOON BRANCH RD.	198	W. DOVER
BANNING RD.	366	N. MAGNOLIA	CAINS LANDING RD.	412	N.E. MILFORD
BARKERS LANDING RD.	107	BARKERS LANDING	W. CAMDEN - WYOMING AVE.	29	WYOMING
BARNEY JENKINS RD.	370	WOODSIDE	E. CAMDEN - WYOMING AVE.	29	CAMDEN
BARRATTS CHAPEL RD.	371	BARRATTS CHAPEL	CAMPGROUND RD.	427	S. KILLENS POND
N. BASSETT ST.	134	CLAYTON	CAMPUS RD.	99A	DOVER
N. BAY DR.	415	KITTS HUMMOCK	CANTERBURY RD.	33, 388	MILFORD
S. BAY DR.	415	KITTS HUMMOCK	CARPENTER BRIDGE RD.	35	N. HARRINGTON
BAY RD.	7, 8	DOVER - MILFORD	CARPENTERS PIT RD.	408A	MILFORD
BAYBERRY LA.	261	W. FELTON	CARTANZA RD.	340	N. W. LITTLE CREEK
BAYSIDE DR.	15, 17	E. DOVER	S. CARTER RD.	137	SMYRNA
BAYVIEW AVE.	343	BOWERS BEACH	N. CARTER RD.	137	SMYRNA
BEAGLE CLUB RD.	248	W. VIOLA	CATTAIL BRANCH RD.	113	W. HARRINGTON
BEAR POND RD.	178	HARTLY	CEDARFIELD RD.	378A	S. MAGNOLIA
BEAR SWAMP RD.	327	N. LEIPSIC	E. CENTER ST.	275	HARRINGTON
BEEBE RD.	439	E. FARMINGTON	CENTRAL CHURCH RD.	155	W. DOVER
BEECHWOOD AVE.	353	S. DOVER	CHANCE RD.	140	KENTON
BELL ST.	346	LITTLE CREEK	CHANDLERS RD.	242	W. FELTON
BELMONT AVE.	90	SMYRNA	CHESTNUT GROVE RD.	158	DOVER
BENNETTS PIER RD.	19A, 12	N.E. MILFORD	CHIMNEY HILL RD.	385	E. FELTON
BERGOLD LA.	352	KITTS HUMMOCK	CHURCH ST.	240	FELTON
BERRYTOWN RD.	246	W. WOODSIDE	CHURCH HILL RD.	404	W. MILFORD
BIG DITCH RD.	216	W. CAMDEN	CICADA LN.	403	N. MILFORD
BIG OAK RD.	325	E. SMYRNA	CLAPHAM RD.	27	MAGNOLIA
BIG STONE BEACH RD.	124, 425	BIG STONE BEACH	CLOVERFIELD LA.	397	N. HOUSTON
BIG WOODS RD.	84, 448	N. LEIPSIC	COLLEGE RD.	99	DOVER
W. BIG WOODS RD.	2A	S. SMYRNA	COLLINS FARM RD.	435	N. FARMINGTON
BISON RD.	234	N. WOODSIDE	COMMERCE ST.	92, 156	CHESWOLD
BLACK SWAMP RD.	280	W. FELTON	COMMERCE ST.	60	HARRINGTON
BLACKISTON RD.	44	W. KENTON	E. COMMERCE ST.	9, 39	SMYRNA
BLACKISTON CHURCH RD.	131	W. KENTON	E. COMMERCE ST.	45	KENTON
BLAIRS POND RD.	444	HOUSTON	W. COMMERCE ST.	39	SMYRNA
BLOOMFIELD DR.	396	N. HOUSTON	W. COMMERCE ST.	44	KENTON
BLUE HERON RD.	164	W. DOVER	COON DEN RD.	118	FARMINGTON
BLUEJAY LA.	392	S. FREDERICA	CORN CRIB RD.	433	E. HARRINGTON
BOOTH BRANCH LA.	310	W. FARMINGTON	CORNISH RD.	300	W. HARRINGTON
BOWERS BEACH RD.	18	W. BOWERS BEACH	COURT ST.	67	DOVER
BOWMAN RD.	401	N. MILFORD	COURTLAND DILL RD.	267	W. FELTON
BRENFORD RD.	42	S. SMYRNA	COW MARSH CREEK RD.	214	W. WOODSIDE
BRIARBUSH RD.	367, 368	S. RISING SUN	CRICKETT HOLLOW LA.	400	N. MILFORD
BRITNEY LA.	201	W. DOVER	CRYSTAL RD.	189	HARTLY
BROAD ST.	37	HOUSTON	CYPRESS BRANCH RD.	363	N. MAGNOLIA

KENT COUNTY ROADS TABLE

ROAD NAME	ROAD NO.	LOCATION	ROAD NAME	ROAD NO.	LOCATION
DARLING FARM RD.	215	W. WYOMING	FORREST AVE.	51	DOVER
DAVID ST.	34	FREDERICA	FOX RD.	344	E. DOVER
DEEP GRASS LA.	384	S.W. HOUSTON	FOX CHASE RD.	381	BARRATTS CHAPEL
DEER ANTLER RD.	130	W. CLAYTON	FOX HOLE RD.	225	W. WOODSIDE
DEER TRACK LA.	161	W. DOVER	FOX HUNTERS RD.	277, 455	W. HARRINGTON
DEER VALLEY RD.	395	N. HOUSTON	FREDERICA RD.	10	FREDERICA
DELAWARE AVE.	81	HARRINGTON	FRIEDEL	77	W. VIOLA
DELAWARE AVE.	322	WOODLAND BEACH	FRONT ST.	13, 14A	LEIPSIC
W. DENNEYS RD.	100, 330	N. DOVER	FRONT ST.	34	FREDERICA
E. DENNEYS RD.	332	N. DOVER	FRONT ST.	193	WYOMING
DENNY ST.	12	LEIPSIC	FRONT ST.	446	HOUSTON
DEW DROP RD.	318	E. SMYRNA	N.E. FRONT ST.	22	N.E. MILFORD
DICKERSON ST.	137	CLAYTON	N.W. FRONT ST.	22	N.W. MILFORD
DINAHS CORNER RD.	165	E. HARTLY	FRONTAGE RD.	8B	N. MILFORD
W. DIVISION ST.	16, 51	DOVER	GALLO RD.	307	W. FARMINGTON
E. DIVISION ST.	16	DOVER	GIBBS CHAPEL RD.	180	N.W. HARTLY
DOCTOR SMITH RD.	431	E. HARRINGTON	GINGERWOOD DR.	313	W. FARMINGTON
DONAS LANDING RD.	87	N.E. DOVER	W. GLENWOOD AVE.	454	SMYRNA
DORMAN ST.	78	HARRINGTON	E. GLENWOOD AVE.	454	SMYRNA
DOWNS CHAPEL RD.	95, 96, 9	W. KENTON	GOBBLER LA.	420	N.E. MILFORD
DRAPERS CORNERS RD.	298	W. HARRINGTON	GOLDINGER RD.	151	N. CHESWOLD
DRAPERS MILL RD.	255A	W. FELTON	GOVERNORS AVE.	3	DOVER
W. DUCK CREEK RD.	38, 453	CLAYTON	N. GOVERNORS AVE.	3	DOVER
DUCK CREEK PKWY.	134	SMYRNA/CLAYTON	S. GOVERNORS AVE.	3	DOVER
DUKE OF YORK ST.	67	DOVER	GRANT ST.	202	WYOMING
DUNDEE RD.	125	WYOMING	GRAVESEND RD.	319	E. SMYRNA
N. DUPONT BLVD.	1	SMYRNA	GREENHOUSE RD.	411	N.E. MILFORD
N. DUPONT BLVD.	8	MILFORD	GREENVILLE RD.	305	W. HARRINGTON
S. DUPONT BLVD.	1, 2	SMYRNA	GREENWOOD RD.	309	S.W. FARMINGTON
S. DUPONT HWY.	2	DOVER	GRIFFITHS DR.	451	GRIFFITHS LAKE
S. DUPONT HWY.	5	FELTON	GRYGO RD.	209	S. MARYDEL
S. DUPONT HWY.	6	HARRINGTON	GUN & ROD CLUB RD.	434	W. HOUSTON
S. DUPONT HWY.	24	DOVER	GUNTER RD.	184	N. MARYDEL
DUTCH NECK RD.	83	LEIPSIC	HALLTOWN RD.	50	MARYDEL
DYKE BRANCH RD.	331	N. DOVER	HAMMONDTOWN RD.	311	N.W. FARMINGTON
EAST ST.	350	HARRINGTON	HARTLY RD.	49	W. DOVER
EDGEWATER FARM LA.	338	E. DOVER	HATCHERY RD.	154	N. DOVER
EDWARDSVILLE RD.	266	W. FELTON	HAWKEY BRANCH RD.	323	E. SMYRNA
N.W. ELEVENTH ST.	406	MILFORD	HAY POINT LANDING RD.	11, 320	N. LEIPSIC
ENSS RD.	187	E. MARYDEL	HAYFIELD RD.	273	N.W. HARRINGTON
EQUITATION LA.	257	W. FELTON	HAZLETTVILLE RD.	73	W. DOVER
EVENS RD.	32, 108	VIOLA	HEMPING RD.	299	W. HARRINGTON
EVERETTS CORNER RD.	48	HARTLY	HENRY COWGILL RD.	54	W. WOODSIDE
FAIRGROUND RD.	316	S. HARRINGTON	HERING RD.	410	N. MILFORD
FARM LA.	235	W. WOODSIDE	HICKMAN RD.	63	S.W. FARMINGTON
FARMINGTON RD.	314	FARMINGTON	HICKORY RIDGE RD.	149	GARRISONS LAKE
FAST LANDING RD.	14	W. LEIPSIC	HIGH ST.	245	FELTON
FEDERAL ST.	67, 67A,	DOVER	HIGH STUMP RD.	303	W. FARMINGTON
FENCEPOST LA.	237	N. VIOLA	HIGHVIEW AVE.	354	DOVER
FINISH LINE DR.	88C	DOVER	HILLS MARKET RD.	58, 285	S.FELTON
FIREHOUSE LA.	186A	MARYDEL	HILLYARD RD.	147	S. SMYRNA
FIRETOWER RD.	108, 239	VIOLA	HOG RANGE RD.	113, 113	W. FARMINGTON
FIRST STATE RD.	75	MARYDEL	HOGTOWN RD.	438	E. FARMINGTON
FISHERS BRIDGE RD.	308	W. FARMINGTON	HOLLEGER RD.	393	N.W. MILFORD
FIVEFOOT PRONG LA.	250	W. VIOLA	HOLLERING HILL RD.	213	W. WOODSIDE
N. FLACK AVE.	18A	BOWERS BEACH	HOLLETT'S CORNER RD.	126	W. SMYRNA
FLATIRON RD.	312	FARMINGTON	HOLLY HILL RD.	447	E. HOUSTON
FLEMING ST.	290	HARRINGTON	HOLLY ISLAND RD.	191	E. MARYDEL
FLORIO RD.	79	E. SMYRNA	HOLLY SPRING RD.	256	W. SANDTOWN
FORDS CORNER RD.	98, 176	N.W. HARTLY	HONEYSUCKLE RD.	228	E. HAZLETTVILLE
FORREST ST.	23, 51	DOVER	HOPEWELL DR.	142	W. KENTON
FORK BRANCH RD.	153	S. CHESWOLD	HOPKINS CEMETERY RD.	78, 263,	N. HARRINGTON
FORK LANDING RD.	390	S. FREDERICA	HORSEPEN RD.	252	W. VIOLA

KENT COUNTY ROADS TABLE

ROAD NAME	ROAD NO.	LOCATION	ROAD NAME	ROAD NO.	LOCATION
HORSEPOND RD.	348	E. DOVER	N. MAIN ST.	65	SMYRNA
HOURLASS RD.	103	E. MARYDEL	N. MAIN ST.	4	CAMDEN
HOWARD ST.	77, 238	VIOLA	S. MAIN ST.	65	SMYRNA
HUBBARD AVE.	18	BOWERS BEACH	S. MAIN ST.	27	MAGNOLIA
HUGHES CROSSING RD.	153A	N. DOVER	S. MAIN ST.	4	CAMDEN
HUNTING QUARTER RD.	429	S.E. HARRINGTON	MAIN ST.	16	LITTLE CREEK
HURD RD.	326	N.W. LEIPSIC	MAIN ST.	18	BOWERS BEACH
INDIAN POINT RD.	382	E. FELTON	MAIN ST.	18B	BOWERS BEACH
INDIAN RUNNER RD.	247	W. FELTON	MAIN ST.	30	WOODSIDE
INGRAM BRANCH RD.	291	W. HARRINGTON	MAIN ST.	39	CLAYTON
IRISH HILL RD.	31	E. VIOLA	MAIN ST.	41	N.W. KENTON
IRONMINE RD.	251	W. FELTON	MAIN ST.	45	CHESWOLD
JACKSON DITCH RD.	430	E. HARRINGTON	MAIN ST.	48	HARTLY
JARRELL RD.	288	N. HARRINGTON	MAIN ST.	49	HARTLY
JEBB RD.	227	W. CAMDEN	MAIN ST.	54	WOODSIDE
JENKINS POND RD.	423	N. MILFORD	MAIN ST.	57	FELTON
JOHN HURD RD.	260	W. FELTON	MAIN ST.	61	FARMINGTON
JOHNNYCAKE LANDING RD.	34	FREDERICA	MAIN ST.	240	VIOLA
JUDITH RD.	170	W. KENTON	MAIN ST.	208	MARYDEL
JUMP SCHOOL HOUSE RD.	258	W. FELTON	MAIN ST.	41	KENTON
KENTON RD.	104	DOVER	MALONEYS LANDING RD.	413	N.E. MILFORD
KOREAN WAR VET. MEMORIAL	1150	DOVER	MARKET ST.	389	FREDERICA
KERSEY RD.	109	W. VIOLA	MARLEY LA.	88D	N. DOVER DOWNS
KILLENS POND RD.	384	N.E. HARRINGTON	MARSH BRANCH RD.	441	S. FARMINGTON
KINGS HIGHWAY	16	DOVER	MARSH TOWN RD.	339	N. LITTLE CREEK
N.E. KINGS HIGHWAY	66	DOVER	MARSHYHOPE RD.	282	N. HARRINGTON
KITTS HUMMOCK RD.	68	E. DOVER AFB	MASSEYS MILLPOND RD.	148	W. CHESWOLD
KNIFE BOX RD.	55	W. HARRINGTON	MCCAULEY POND RD.	394	N.W. MILFORD
LAFFERTY LA.	347	DOVER	MCGINNIS POND RD.	378, 379	N. FREDERICA
S. LAYTON AVE.	190	WYOMING	MCKEE RD.	156	DOVER
N. LAYTON AVE.	190	WYOMING	MEREDITH RD.	259	W. FELTON
LAYTON CORNERS RD.	296	W. HARRINGTON	MESSICKS RD.	429, 432	E. HARRINGTON
LEAGER RD.	181	HARTLY	MESSINA HILL RD.	102	N. CHESWOLD
W. LEBANON RD.	356	CAMDEN	MESIBOV RD.	437	E. FARMINGTON
E. LEBANON RD.	356	DOVER	MIDSTATE RD.	34	E. FELTON
LEGISLATIVE AVE.	72A	DOVER	MIFFLIN RD.	196	DOVER
LEIPSIC RD.	88, 334	DOVER	MILFORD NECK RD.	120	S. FREDERICA
LEPORE DR.	3B	DOVER	MILFORD- BYPASS	8A	MILFORD
LEWIS DR.	332	N. DOVER	MILFORD-HARRINGTON HWY.	36	HOUSTON
LEXINGTON MILL RD.	378	E. VIOLA	MILLCHOP LA.	368	W. MAGNOLIA
E. LIBERTY ST.	80	HARRINGTON	MILLINGTON RD.	39	CLAYTON
LIGHTHOUSE RD.	82, 321	E. SMYRNA	MILLWOOD RD.	119A	N. MILFORD
LION HOPE RD.	143	W. KENTON	MISTY WAY	175	W. HARTLY
N. LITTLE CREEK RD.	16	E. DOVER	MOORTON RD.	92	CHESWOLD
S. LITTLE CREEK RD.	67	E. DOVER	MOOSE LODGE RD.	125	WYOMING
LITTLE MASTENS CORNER RD.	78, 284	N.W. HARRINGTON	MORGANS CHOICE	230	W. WILLOW GROVE
LOBO RD.	306	W. HARRINGTON	MOSLEY RD.	419	E. FREDERICA
LOCHMEATH WAY	361	CAMDEN	MT. FRIENDSHIP RD.	91	E. KENTON
LOCKWOOD CHAPEL RD.	171	E. HARTLY	MT. OLIVE CEMETERY RD.	254	W. FELTON
LOCUST GROVE RD.	362	E. CAMDEN	MUD MILL RD.	207	W. WOODSIDE
LOG CABIN RD.	421	N. MILFORD	MULBERRIE POINT RD.	373	LITTLE CREEK
LOMBARD ST.	284	FELTON	MUMFIELD LA.	229	W. WYOMING
LONG POINT RD.	341	E. DOVER	MURFFS RD.	449	W. HARRINGTON
LONGRIDGE RD.	129	W. CLAYTON	MYERS DR.	172	E. HARTLY
W. LOOCKERMAN ST.	23	DOVER	NAULT RD.	199	W. DOVER
E. LOOCKERMAN ST.	23	DOVER	NEW BURTON RD.	190	DOVER
LORDS CORNER RD.	255	W. FELTON	NEW WHARF RD.	409	NORTH MILFORD
LUCKS DR.	215, 223	W. WOODSIDE	NILE RD.	351	DOVER
LYNNBURY WOODS RD.	152	N. CHESWOLD	NINE FOOT RD.	62	S. FARMINGTON
MAHAN CORNER RD.	208	MARYDEL	E. NORTH ST.	67	DOVER
MAIDSTONE BRANCH RD.	160	W. DOVER	W. NORTH ST.	73	DOVER
MAIN ST.	13	LEIPSIC	NORTH ST.	49A	HARTLY
N. MAIN ST.	27	MAGNOLIA	OAK POINT SCHOOL RD.	215	W. CAMDEN

KENT COUNTY ROADS TABLE

ROAD NAME	ROAD NO.	LOCATION	ROAD NAME	ROAD NO.	LOCATION
OLD AIRPORT RD.	429	E. HARRINGTON	RYAN RD.	146	S. SMYRNA
OLD BOWERS RD.	373, 374	E. LITTLE HEAVEN	SALTERE RD.	135	W. CLAYTON
OLD CAMDEN RD.	4	CAMDEN	SANDALWOOD DR.	208A	W. FELTON
OLD CEMETERY RD.	402	N. MILFORD	SANDBOX RD.	398	W. MILFORD
OLD COLLEGE RD.	99	DOVER	S. SANDPIPER DR.	349A	E. DOVER
OLD JENKINS RD.	423B	N. DOVER	SANDTOWN RD.	56	W. FELTON
OLD LEIPSIC RD.	88A, 88E	E. DOVER DOWNS	SANDY BEND RD.	215, 222	W. CAMDEN
N. OLD MILL RD.	355	E. CAMDEN	SAULSBURY RD.	156	DOVER
S. OLD MILL RD.	355	E. CAMDEN	S. SAULSBURY RD.	156	DOVER
OLD NORTH RD.	193	CAMDEN	SAULSBURY CREEK RD.	302	W. FARMINGTON
OLIN DILL RD.	236	S. WOODSIDE	SAVANNAH RD.	86	S. LEIPSIC
OWLS NEST RD.	144	W. KENTON	SCARBOROUGH RD.	294	N. DOVER
PARADISE ALLEY RD.	287, 426	N. HARRINGTON	SCHLABACH RD.	450	FARMINGTON
PARIS KIRBY RD.	425	E. SPRING HILL	SCHOOL LA.	40	CLAYTON
PARK BROWN RD.	274, 275	N.W. HARRINGTON	SCHOOL ST.	445	HOUSTON
PARKER RD.	301	W. HARRINGTON	SCHOOL ST.	117	FARMINGTON
PARKERS CHAPEL RD.	224	W. CAMDEN	SCOTTS CORNER RD.	123	N.E. MILFORD
PARSONS POINT LA.	329	N. LEIPSIC	SCRAP TAVERN RD.	386	E. FELTON
PEA HILL RD.	290	HARRINGTON	SEAN LA.	173	N. HARTLY
PEACH BASKET RD.	241	N. FELTON	SECOND ST.	14	LEIPSIC
PEACHTREE RUN	105	WOODSIDE	SEENEYTOWN RD.	168	W. CHESWOLD
PEAR TREE LA.	295	W. HARRINGTON	SEVEN HICKORIES RD.	45	E. KENTON
PEARSONS CORNER RD.	101	W. CHESWOLD	SEVERSON NECK RD.	324	E. SMYRNA
PEARSONS GROVE RD.	93	W. KENTON	SEWELL BRANCH RD.	95	W. KENTON
PENNY LA.	331A	N. DOVER	SHADY BRIDGE RD.	210	W. WOODSIDE
PERSIMMON TREE LA.	337	N.W. DOVER	SHARON HILL RD.	162	W. DOVER
PICKERING BEACH RD.	349	E. DOVER	SHAWS CORNER RD.	166	W. CHESWOLD
PICKETT LA.	233	S.W. CAMDEN	N. SHORE DR.	456	MILFORD
PINE TREE RD.	217	W. WYOMING	SHORTS CORNER RD.	169	S. KENTON
PINEPITCH RD.	279	N.W. HARRINGTON	SHORTS LANDING RD.	317	N.E. SMYRNA
PIT STOP LA.	337A	DOVER	SHORTY LA.	64	SMYRNA
PLAINDEALING RD.	365	N. MAGNOLIA	SILVER LEAF LA.	336	N. LITTLE CREEK
PLAZA LA.	88A	DOVER	SIMMS WOODS RD.	345	E. CHESWOLD
PLUMMER LA.	269	N.W. HARRINGTON	SIPPLE RD.	335	S. LEIPSIC
PLYMOUTH RD.	239, 371	S. VIOLA	SKEETER NECK RD.	372	N. FREDERICA
PONDEROSA DR.	364	S. DOVER	SLAUGHTER STATION RD.	182	HARTLY
PONY TRACK RD.	212	W. VIOLA	SMYRNA LANDING RD.	76	SMYRNA
PORT MAHON RD.	89	E. DOVER	SMYRNA - CLAYTON BLVD.	39	SMYRNA/CLAYTON
POSTLES CORNER RD.	348	E. DOVER	SMYRNA - LEIPSIC RD.	12	SMYRNA/LEIPSIC
PRITCHETT RD.	422	S.E. FREDERICA	SOPHERS ROW	377	S. MAGNOLIA
PROCTERS PURCHASE RD.	183	MARYDEL	SORGHUM MILL RD.	26, 356A	E. CAMDEN
PROSPECT CHURCH RD.	114	W. FARMINGTON	E. SOUTH ST.	136	SMYRNA
PUNCHEON RUN	150A	DOVER	W. SOUTH ST.	136	SMYRNA
QUAKER LA.	340	N. LITTLE CREEK	SOUTH BOWERS RD.	121	E. FREDERICA
N. QUEEN ST.	190A	DOVER	SOUTHEBEE DR.	3A	DOVER
RABBIT CHASE LA.	145	SMYRNA	SOUTHERN BLVD.	52, 74	WYOMING
RAILROAD AVE.	240	WYOMING	SPECTRUM FARMS RD.	110	W. FELTON
W. RAILROAD AVE.	195	WYOMING	SPENCER DR.	44A	W. KENTON
RAILROAD AVE.	117	FARMINGTON	SPIDER WEB RD.	265	W. FELTON
RAUGHLEY HILL RD.	405	HARRINGTON	SPORTSMAN RD.	283	W. FELTON
RAYMOND NECK RD.	328	N. LEIPSIC	SPRING HILL DR.	424	N. MILFORD
RED BIRD LA.	293	W. HARRINGTON	SQUAWIGM RD.	333	S. LEIPSIC
REEVES CROSSING RD.	286	S. FELTON	STAFFORD RD.	185A	N. MARYDEL
N. REHOBOTH BLVD.	21	MILFORD	S. STATE ST.	25, 27	DOVER
REYNOLDS RD.	423	N. MILFORD	N. STATE ST.	25	DOVER
RISING SUN RD.	29	E. CAMDEN	STATE STREET RD.	25A	DOVER
ROBBINS RD.	383	W. FREDERICA	STAYTONVILLE RD.	117	FARMINGTON
ROESVILLE RD.	387	W. FREDERICA	STEELES RIDGE RD.	232	WOODSIDE
ROSE BOWL RD.	154	N. DOVER	STILL RD.	211	W. WOODSIDE
ROSE DALE LA.	167	W. DOVER	STRATHAM LA.	123, 414	N.E. MILFORD
ROSE VALLEY SCHOOL RD.	198	W. DOVER	STRAUSS AVE.	186	MARYDEL
ROTHERMEL RD.	391	N.W. MILFORD	SUDLERS ROW	132	N. KENTON
RURITAN LA.	238	E. VIOLA	SUDLERSVILLE RD.	41	S. KENTON

KENT COUNTY ROADS TABLE

ROAD NAME	ROAD NO.	LOCATION	ROAD NAME	ROAD NO.	LOCATION
SUGAR STICK RD.	271	W. HARRINGTON	WHITWELLS DELIGHT RD.	18C	BOWERS BEACH
SUNNYSIDE RD.	90, 90A	SMYRNA/CLAYTON	WILDLIFE RD.	141	W. KENTON
SUSSEX LA.	343	BOWERS BEACH	WILHELM RD.	112A	S.W. HARRINGTON
TAPPAHANA BRIDGE RD.	221	E. MARYDEL	WILLIAMSVILLE RD.	116, 443	W. MILFORD
TARAILA RD.	185	N. MARYDEL	WILLOW GROVE RD.	53	W. WOMING
TEATOWN RD.	384A	E. FARMINGTON	WILLOW TREE CIR.	228A	W. WOODSIDE
N.E. TENTH ST.	408	MILFORD	WINDING CREEK RD.	159	W. DOVER
TEXAS LA.	86	LEIPSIC	WINKLER RD.	428	N. HARRINGTON
THICKET RD.	231, 232	N.W. WOODSIDE	WOLFPIT RIDGE RD.	278	W. HARRINGTON
THISTLEWOOD RD.	436	HOUSTON	WOODLAND BEACH RD.	9	E. SMYRNA
THOMPSONVILLE RD.	19	N. MILFORD	WOODLYTOWN RD.	106	MAGNOLIA
TOBACCO RD.	226	W. WOODSIDE	WOODYARD RD.	117, 118	S.E. FARMINGTON
TOBY COLLINS LA.	276	HARRINGTON	WYOMING MILL RD.	195	DOVER/WYOMING
TODDS CHAPEL RD.	114	W. FARMINGTON	YODER DR.	200	W. DOVER
TODDS MILL RD.	203	WYOMING			
TOMAHAWK LA.	244	N. FELTON			
TOMAHAWK BRANCH RD.	115	W. FARMINGTON			
TORBERT RD.	123	E. FREDERICA			
TOWER RD.	218	E. MARYDEL			
TOWER HILL RD.	315	S. HARRINGTON			
TRAP SHOOTERS RD.	7A	E. MAGNOLIA			
TRIANGLE RD.	312A	S.W. HARRINGTON			
TROYER RD.	199A	W. DOVER			
TUB MILL POND RD.	119	N. MILFORD			
TURKEY POINT RD.	240	S. WOODSIDE			
TURTLE DR.	29A	E. CAMDEN			
TUXEDO LA.	240A	WOODSIDE			
TUXWARD RD.	220	E. MARYDEL			
TWIN WILLOWS RD.	84	S. SMYRNA			
TWO MILE RD.	270	W. HARRINGTON			
UNDERWOODS CORNER RD.	94	W. KENTON			
UPPER KING RD.	4	WOODSIDE			
VERNON RD.	60	W. HARRINGTON			
VICTORY CHAPEL RD.	163	W. DOVER			
VOSHELLS MILL RD.	105	CAMDEN/W. U.S. 13			
VOSHELLS MILL/STAR HILL RD.	105	CAMDEN/E. U.S. 13			
VOSHELLS MILL /STAR HILL RD.	360	E. CAMDEN			
WALKER RD.	70, 157	DOVER			
WALNUT ST.	243	FELTON			
N. WALNUT ST.	20	MILFORD			
E. WALNUT ST.	107	MAGNOLIA			
W. WALNUT ST.	31	MAGNOLIA			
WALNUT SHADE RD.	30	E. WOODSIDE			
WALNUT TREE RD.	127	W. CLAYTON			
WARD BRANCH LA.	399	W. MILFORD			
WARNER RD.	406	MILFORD			
W. WATER ST.	72	DOVER			
E. WATER ST.	72	DOVER			
WEBBS LA.	192	DOVER			
WEBBS CUT OFF	417	S. BOWERS			
WEINER AVE.	290	HARRINGTON			
WELCH RD.	297	W. HARRINGTON			
WEST ST.	314	HARRINGTON			
WESTVILLE RD.	52, 206	W. WYOMING			
WHEATFIELD RD.	308	W. FARMINGTON			
WHEATLEYS POND RD.	41	KENTON			
WHEEL OF FORTUNE RD.	88	S. LEIPSIC			
WHITE MARSH BRANCH LA.	272	W. HARRINGTON			
WHITE OAK RD.	66	DOVER			
WHITEHALL NECK RD.	85	LEIPSIC			
WHITLEYSBURG RD.	59	W. HARRINGTON			
WHITE OAK RD.	66	DOVER			
WHITES LA.	452	W. HARRINGTON			

NEW CASTLE COUNTY ROADS TABLE

ROAD NAME	ROAD NO.	LOCATION	ROAD NAME	ROAD NO.	LOCATION
ADAMS DAM RD.	232	BRANDYWINE CR. STATE PK.	CHESAPEAKE CITY RD.	399	W. SUMMIT BRIDGE
ADAMS DAM RD.	233	W. BRANDYWINE CR. STATE PK.	CHESTNUT ST.	208	N. ARDEN
ADAMS ST.	505	WILMINGTON	CHOPTANK RD.	435	N.W. MIDDLETOWN
AIRPORT RD.	340	N.C. CO. AIRPORT	CHRISTIANA AVE.	28A	WILMINGTON
ALABAM RD.	489	N.E. SMYRNA	CHRISTIANA OGLETOWN RD.	18	E. OGLETOWN
ALAPOCAS DR.	268	N. WILMINGTON	CHRISTIANA RD.	3	CHRISTIANA
ALBERTSON BLVD.	330A	PRICES CORNER	CHRISTIANA STANTON RD.	336	S. STANTON
ALLEY MILL RD.	483	W. SMYRNA	CHRISTINA PKWY.	366	NEWARK
ANCHOR INN RD.	495	S. BLACKBIRD	CHURCH RD.	363	W. NEWARK
APPLE RD.	360	NEWARK	CHURCH RD.	382	N.W. RED LION
APPLEBY RD.	343	W. STATE RD.	CHURCH ST.	34F	ST. GEORGES
ARMSTRONG CORNER RD.	429	N.W. MIDDLETOWN	CHURCH ST.	50	WILMINGTON
ASHLAND CUT OFF	258A	ASHLAND	CHURCHMANS RD.	339	N.C. CO. AIRPORT
ASHLAND SCHOOL RD.	287	N.W. HOOPES RESERVOIR	CHURCHTOWN RD.	432	N.W. MIDDLETOWN
AUBURN MILL RD.	252	W. YORKLYN	CLARK FARM RD.	81	N. SMYRNA
AUGUSTINE CUT OFF	49	N. WILMINGTON	CLARK FARM RD.	81A	N. SMYRNA
BALA RD.	91	OGLETOWN	CLARKS CORNER RD.	378	N.E. ST. GEORGES
BARKSDALE RD.	360	NEWARK	CLAYTON GREENSPRING RD.	482	W. SMYRNA
BARKSDALE RD.	360B	NEWARK	CLAYTON-DELANEY RD.	40	W. SMYRNA
BARLEY MILL RD.	258	N.W. WILMINGTON	CLEVELAND AVE.	309	NEWARK
BARLEY MILL RD.	259	N.W. WILMINGTON	CLINTON ST.	411	DELAWARE CITY
BARLEY MILL RD.	267	N.W. WILMINGTON	COLLINS BEACH RD.	493	N.E. SMYRNA
BASIN RD.	6	N.W. NEW CASTLE	COMMERCE ST.	36A	TOWNSEND
BAY VIEW RD.	423	W. BAY VIEW BEACH	COMMONS BLVD.	341	N.C. CO. AIRPORT
BAYARD BLVD.	44	WILMINGTON	CONCORD AVE.	4	WILMINGTON
BAYNARD BLVD.	206	W. BELLEVUE STATE PK.	CONCORD PIKE	4	N. WILMINGTON
BEAR-CHRISTIANA RD.	5	S. CHRISTIANA	COOCHS BRIDGE RD.	357	S. NEWARK
BEAR-CORBITT RD.	5	RED LION	COOCHS BRIDGE RD.	357A	S. NEWARK
BEAR-TYBOUTS RD.	381	S.W. NEW CASTLE	CORNER KETCH RD.	305	W. CORNER KETCH
BEASTON RD.	415	S.E. SUMMIT BRIDGE	CORNER KETCH RD.	306	W. CORNER KETCH
BEAVER VALLEY RD.	221, 221C	N. TALLEYVILLE	CORNER KETCH RD.	324	CORNER KETCH
BELLEVUE RD.	218	N.E. BELLEFONTE	COUNTY RD.	384	S.W. RED LION
BELTS RD.	423	BAY VIEW BEACH	COVERED BRIDGE RD.	263A	S. HOOPES RESERVOIR
BENGE RD.	253	S.W. YORKLYN	COX NECK RD.	411	N. ST. GEORGES
BETHEL CHURCH RD.	433	SUMMIT BRIDGE	CREEK RD.	221	N.W. TALLEYVILLE
BIG BUCK RD.	308	S. CORNER KETCH	CREEK RD.	222	N.W. TALLEYVILLE
BLACK DIAMOND RD.	469	N. SMYRNA	CREEK RD.	230	W. TALLEYVILLE
BLACK GATE RD.	228	S.W. TALLEYVILLE	CREEK RD.	230A	W. TALLEYVILLE
BLACK STALLION RD.	481	BLACKBIRD STATE FOREST	CROSSAN RD.	293	N.E. CORNER KETCH
BLACKBIRD FOREST RD.	471	BLACKBIRD STATE FOREST	DARLEY RD.	207	N.E. ARDEN
BLACKBIRD GREENSPRING RD.	484	N.W. SMYRNA	DAYETT MILLS RD.	353	S.E. NEWARK
BLACKBIRD LANDING RD.	455	E. TOWNSEND	DE 896 BUSINESS ROUTE	387A	GLASGOW
BLACKBIRD STATION RD.	463	S. TOWNSEND	DEAKYNEVILLE RD.	492	N.E. SMYRNA
BOHEMIA MILL RD.	436	N.W. MIDDLETOWN	DEER RUN RD.	466	E. BLACKBIRD
BOULDEN BLVD.	64	N. NEW CASTLE	DEL LAWS RD.	401	S.E. GLASGOW
BOXWOOD RD.	334	N. NEWPORT	DELANEY CHURCH RD.	478A	W. SMYRNA
BOYDS CORNER RD.	15	N.W. ODESSA	DELANEY-MARYLAND LINE RD.	40	W. DELANEY
BRACKENVILLE RD.	274	E. HOCKESSIN	DELAWARE AVE.	9	WILMINGTON
BRACKENVILLE RD.	288	S. HOCKESSIN	DELAWARE AVE.	11	NEWARK
BRANCH RD.	292	N.W. CORNER KETCH	DELAWARE PARK RD.	11A	DELAWARE PARK
BRANDYWINE BLVD.	496	BELLEFONTE	DELAWARE ST.	378	ST. GEORGES
BRECKS LA.	260	N.W. WILMINGTON	DELAWARE TURNPIKE	56	S. NEWARK
BRICK MILL RD.	430	W. ODESSA	DEMPSEY LA.	296	CORNER KETCH
BRICK STORE LANDING RD.	30A	N. SMYRNA	DENNY RD.	396	S.W. GLASGOW
BRICK STORE LANDING RD.	488	N.E. SMYRNA	DEXTER CORNER RD.	36	S.TOWNSEND
BROAD ST.	14	MIDDLETOWN	DIXIE LINE RD.	364A	S.W. NEWARK
BROAD ST.	34D	ST.GEORGES	DIXIE LINE RD.	368	S.W. NEWARK
BROOM ST.	217	WILMINGTON	DOE RUN RD.	290	CORNER KETCH
BROOM ST.	498	WILMINGTON	DOGTOWN RD.	42	W. TOWNSEND
BROWNS LA.	335	CHRISTIANA	DUCK CREEK RD.	486	N. SMYRNA
BUCK JERSEY RD.	403	N.E. SUMMIT BRIDGE	DUNCAN RD.	281	W. ELSMERE
BUCK RD.	265	E. GREENVILLE	DUPONT BLVD.	1	SMYRNA
BUNKER HILL RD.	437	W. MIDDLETOWN	DUPONT HWY. S.	5C	S.E. RED LION
BURNT MILL RD.	238	N.W. CENTERVILLE	DUPONT HWY. S.	406A	S.E. RED LION
CALDWELL CORNER RD.	25	W. TOWNSEND	DUPONT PKWY.	1	N. SMYRNA
CAMPBELL RD.	242	E. HOOPES RESERVOIR	DUPONT PKY.	22	N. ODESSA
CANN RD.	393	S. GLASGOW	DUPONT PKY.	33	S. WILMINGTON
CAPITOL TRAIL	11	N.E. NEWARK	DUPONT PKY.	34	S. STATE ROAD
CARPENTER STATION RD.	200	N.E. ARDEN	DUPONT PKY.	82	STATE ROAD
CARR RD.	213	BELLEVUE STATE PARK	DUTCH NECK RD.	417	S.E. ST. GEORGES
CARRUTHERS LA.	215A	N. WILMINGTON	E. CHESTNUT HILL RD.	366	S.E. NEWARK
CASHO MILL RD.	361	NEWARK	E. MAIN ST.	18	NEWARK
CEDAR LANE RD.	427	N. MIDDLETOWN	E. NEWPORT PIKE	336	STANTON
CEDAR SWAMP RD.	453	E. TAYLORS BRIDGE	EAGLE RUN RD.	347	N.W. CHRISTIANA
CENTER MEETING RD.	221	E. CENTERVILLE	EAGLES NEST LANDING RD.	465	E. BLACKBIRD
CENTER MILL RD.	246	N.E. YORKLYN	EAGLES NEST LANDING RD.	467	E. BLACKBIRD
CENTER MILL RD.	248	N.E. YORKLYN	EBENEZER CHURCH RD.	324	N.E. NEWARK
CENTERVILLE RD.	272	W. ELSMERE	EBENEZER CHURCH RD.	462	S.W. TOWNSEND
CENTERVILLE RD.	273	N.W. ELSMERE	EBRIGHT RD.	204	N.W. ARDEN
CENTERVILLE RD.	333	N. NEWPORT	EDGEMOOR RD.	220	N.E. WILMINGTON
CENTRE RD.	271	N.W. ELSMERE	EGGERTS LA.	386	S. NEWARK
CENTRE RD.	330	PRICES CORNER	EIGHTEENTH ST.	504	WILMINGTON
CHAMBERS ROCK RD.	329	N. NEWARK	ELEVENTH ST.	506	WILMINGTON
CHAPMAN RD.	347	W. CHRISTIANA	ELKTON RD.	11	S.W. NEWARK
CHERRY LA.	372	N. NEW CASTLE	EMERSON RD.	426	N.E. MIDDLETOWN

NEW CASTLE COUNTY ROADS TABLE

ROAD NAME	ROAD NO.	LOCATION	ROAD NAME	ROAD NO.	LOCATION
EVANSON RD.	285	S. HOCKESSIN	LIGHTHOUSE RD.	507	E. WILMINGTON
FARM LA.	422A	S. PORT PENN	LIMESTONE RD.	31	N.E. NEWARK
FARRAND DR. EXT.	12A	W. ELSMERE	LINCOLN ST.	11	WILMINGTON
FAULKLAND RD	270	N.W. ELSMERE	LITTLE BALTIMORE RD.	288	S.W. HOCKESSIN
FEDERAL LA.	380	S.W. NEW CASTLE	LLANGOLLEN BLVD.	34G	STATE ROAD
FERRY CUT OFF	55	NEW CASTLE	LLOYD GUESSFORD RD.	473	S.W. TOWNSEND
FIELDSBORO RD.	452	S. ODESSA	LONGRIDGE RD.	478	W. SMYRNA
FIFTH ST	1	ODESSA	LOREWOOD GROVE RD.	412	E. SUMMIT BRIDGE
FIFTH ST.	22	ODESSA	LOVERING AVE.	49	WILMINGTON
FIFTH ST.	410	DELAWARE CITY	LOVERS LA.	35A	N. KIRKWOOD
FLEMINGS LANDING RD.	449	N.E. SMYRNA	LOWER TWIN LANE RD.	406	N.E. WRANGLE HILL
FOULK RD.	203	N. WILMINGTON	M. L. KING, JR. MEM. HWY.	57	WILMINGTON
FOURTH ST.	50	WILMINGTON	MAIN ST.	11	NEWARK
FOURTH ST.	497	WILMINGTON	MAIN ST.	18A	CHRISTIANA
FOX DEN RD.	325	N.E. NEWARK	MAIN ST.	25	TOWNSEND
FRAZER RD.	391	S. NEWARK	MAIN ST.	34B	ST. GEORGES
FRENCHTOWN MANOR RD.	392	S.W. GLASGOW	MAIN ST.	34E	ST. GEORGES
FRENCHTOWN MANOR SPUR	392A	W. GLASGOW	MAIN ST.	41	NEWARK
FRONT ST.	237	WILMINGTON	MAIN ST.	336	STANTON
FRONTAGE RD.	358C	OGLETOWN	MAIN ST.	438	MIDDLETOWN-ODESSA
GARDEN OF EDEN RD.	226	TALLEYVILLE	MAIN ST.	441	ODESSA
GARDNER RD.	490	N. SMYRNA	MALL RD.	336A	N. CHRISTIANA
GENDER RD.	349	S.W. OGLETOWN	MANSION HOUSE RD.	416	S. GLASGOW
GENDER RD.	354	S.E. NEWARK	MARKET ST.	336	NEWPORT
GOVERNOR LEA RD.	5B	S. RED LION	MARKET ST.	422	PORT PENN
GOVERNOR PRINTZ BLVD.	50	N.E. WILMINGTON	MARKET ST.	24	WILMINGTON
GRANTHAM LA.	376	S.W. NEW CASTLE	MARKET ST. S.	29	WILMINGTON
GRANVILLE RD.	298	E. CORNER KETCH	MARL PIT RD.	429	N.E. MIDDLETOWN
GRAVES RD.	277	S.E. HOCKESSIN	MARROWS RD.	351	NEWARK
GRAYLAG RD.	425	S.W. BOYDS CORNER	MARSH RD.	23	N.E. WILMINGTON
GREARS CORNER RD.	459	W. TOWNSEND	MARSH RD.	201	N. ARDEN
GREEN GIANT RD.	458	W. TOWNSEND	MARYLAND AVE.	336	WILMINGTON
GREENBANK RD.	330	N.W. PRICES CORNER	MARYLAND LINE RD.	461	W. TOWNSEND
GRUBB RD.	209	W. ARDEN	MASSEY CHURCH RD.	470	N.E. SMYRNA
GRUBBS LANDING RD	211	S. CLAYMONT	MCCOY RD.	407	N.W. ST. GEORGES
GUM BUSH RD.	51	N. SMYRNA	MCDANIEL LA.	394	S.W. GLASGOW
GUYENCOURT RD.	231	W. BRANDYWINE CR. STATE PK.	MCKAYS CORNER RD.	475	W. BLACKBIRD STATE FOREST
HAMBURG RD	378	S.W. NEW CASTLE	MCKENNANS CHURCH RD.	276	MILLTOWN
HAMMOND RD.	464	E. ODESSA	MCQUAIL RD.	468	N.E. SMYRNA
HARES CORNER CHRISTIANA RD.	3	E. CHRISTIANA	MECHANIC ST.	22D	ODESSA
HARMONY RD.	355	E. NEWARK	MEETING HOUSE RD.	254	N. HOCKESSIN
HARRIS RD.	86	S. ODESSA	MEMORIAL DR.	61	N. NEW CASTLE
HARRIS RD.	86	S. ODESSA	MENDENHALL RD.	278	S. HOCKESSIN
HARVEY RD.	209	S.E. ARDEN	MERMAID STONEY BATTER RD.	283	N.E. NEWARK
HARVEY STRAUGHN RD.	7	W. SMYRNA	MIDDLE NECK RD.	444	W. MIDDLETOWN
HAY RD.	501	E. WILMINGTON	MIDDLEBORO RD.	334	N.E. NEWPORT
HEALD ST.	28	S. WILMINGTON	MIDDLETOWN WARWICK RD.	62	S.W. MIDDLETOWN
HENDERSON RD.	316	N.E. NEWARK	MIDDLETOWN WARWICK RD.	443	W. MIDDLETOWN
HERCULES RD.	282	N.W. ELSMERE	MILL CREEK RD.	282	N.W. ELSMERE
HICKMAN RD.	17B	N.E. ARDEN	MILL LA.	463A	S.W. BLACKBIRD
HILLCREST AVE.	499	W. BELLEFONTE	MILLER RD.	217	N. WILMINGTON
HILLSIDE MILL RD.	269	W. HOOPES RESER VOIR	MILLTOWN RD.	280	W. ELSMERE
HILLSIDE RD.	264	GREENVILLE	MILLTOWN RD.	318	N.W. STANTON
HOPKINS RD.	302	N. NEWARK	MITCH RD.	336	STANTON
HOWELL SCHOOL RD.	54	N. SUMMIT BRIDGE	MITCHELL RD.	237A	E. HOCKESSIN
HYETTS CORNER RD.	413	S.W. ST. GEORGES	MONEY RD.	457	S.E. MIDDLETOWN
IRON HILL RD.	388	S. NEWARK	MONTCHANIN RD.	225	N. TALLEYVILLE
IRONSIDE RD.	390	S. NEWARK	MONTCHANIN RD.	232	N.W. BRANDYWINE CR. ST. PK.
JACKSON ST.	505	WILMINGTON	MOORE AVE.	374	NEW CASTLE
JAMES ST.	66	NEWPORT	MOORES LA.	374	N. NEW CASTLE
JAMISON CORNER RD.	413	S.W. ST. GEORGES	MORRIS RD.	477	W. BLACKBIRD STATE FOREST
JOE GOLDSBORO RD.	487	N. SMYRNA	MT. CUBA RD.	261	ASHLAND
JOHN F. KENNEDY MEMORIAL HWY.	56	S. NEWARK	MT. LEBANON RD.	227	S. TALLEYVILLE
JUSTIS ST.	336	NEWPORT	MURPHY RD.	210	N. WILMINGTON
KENNETT PIKE	9	N.W. WILMINGTON	N. BROAD ST.	39	MIDDLETOWN
KIAMENSKI RD.	331	S. PRICES CORNER	N. CHAPEL ST.	13	NEWARK
KING ST.	24	WILMINGTON	N. COLLEGE AVE.	311	NEWARK
KIRK RD.	235	MONTCHANIN	N. DUPONT RD.	52	W. WILMINGTON
KIRK RD.	236	MONTCHANIN	N. UNION ST.	49	WILMINGTON
KIRKWOOD HWY.	11	NEWARK-WILMINGTON	NAAMANS RD.	17	N. ARDEN
KIRKWOOD ST. GEORGES RD.	409	N.W. ST. GEORGES	NEURYS LA.	335A	CHRISTIANA
KOREAN WAR VETERANS MEM. HWY.	67	CHRISTIANA	NEW CASTLE AVE.	19	N. NEW CASTLE
KOREAN WAR VETERANS MEM. HWY.	80	N. SMYRNA	NEW CASTLE FRENCHTOWN PIKE	55	E. HARES CORNER
KOREAN WAR VETERANS MEM. HWY.	82	ST. GEORGES	NEW DISCOVERY RD.	456A	E. TOWNSEND
KOREAN WAR VETERANS MEM. HWY.	83	ODESSA	NEW LINDEN HILL RD.	321	N.E. NEWARK
LA GRANGE AVE.	32A	E. GLASGOW	NEW LONDON RD.	262	HOOPES RESERVOIR
LABRADOR LA.	421	N. SUMMIT BRIDGE	NEW LONDON RD.	313	NEWARK
LAMBSONS LA.	370	S. WILMINGTON	NEW RD.	11	ELSMERE
LANCASTER AVE.	237	WILMINGTON	NEW RD.	11B	ELSMERE
LANCASTER PIKE	237	HOCKESSIN-WILMINGTON	NEW RD.	11C	ELSMERE
LANDERS LA.	373	N. NEW CASTLE	NEWARK CHRISTIANA RD	18	E. NEWARK
LANDERS LA.	373A	N. NEW CASTLE	NEWARK UNION PUB RD.	199	N.W. BELLEVUE STATE PARK
LEA BLVD.	502	WILMINGTON	NEWPORT GAP PIKE	21	W. ELSMERE
LEVELS RD.	10	W. MIDDLETOWN	NEWPORT PIKE	36	N.E. NEWPORT
LIBRARY AVE.	11D	NEWARK	NEWPORT RD.	332	S.W. PRICES

NEW CASTLE COUNTY ROADS TABLE

ROAD NAME	ROAD NO.	LOCATION	ROAD NAME	ROAD NO.	LOCATION
LIGHTHOUSE RD.	507	E. WILMINGTON	NEWPORT STANTON PIKE	336	E. STANTON
LIMESTONE RD.	31	N.E. NEWARK	NEWTOWN RD.	68	S. CHRISTIANA
LINCOLN ST.	11	WILMINGTON	NINE GATES RD.	256	N. YORKLYN
LITTLE BALTIMORE RD.	288	S.W. HOCKESSIN	NORTH STAR RD.	294	N.E. CORNER KETCH
LLANGOLLEN BLVD.	34G	STATE ROAD	NORTH STAR RD.	295	E. CORNER KETCH
LLOYD GUESSFORD RD.	473	S.W. TOWNSEND	NORTHEAST BLVD.	50	WILMINGTON
LONGRIDGE RD.	478	W. SMYRNA	NOTTINGHAM RD.	41	N.W. NEWARK
LOREWOOD GROVE RD.	412	E. SUMMIT BRIDGE	NOXONTOWN RD.	38	S.E. MIDDLETOWN
LOVERING AVE.	49	WILMINGTON	OAK HILL SCHOOL RD.	479	BLACKBIRD STATE FOREST
LOVERS LA.	35A	N. KIRKWOOD	OGLETOWN STANTON RD.	18	OGLETOWN
LOWER TWIN LANE RD.	406	N.E. WRANGLE HILL	OGLETOWN STANTON RD.	358	E. OGLETOWN
M. L. KING, JR. MEM. HWY.	57	WILMINGTON	OGLETOWN STANTON RD.	358A	S.W. STANTON
MAIN ST.	11	NEWARK	OGLETOWN STANTON RD.	358B	S.W. STANTON
MAIN ST.	18A	CHRISTIANA	OLD AIRPORT RD.	327	S. NEWPORT
MAIN ST.	25	TOWNSEND	OLD BALTIMORE PIKE	26	S. NEWARK
MAIN ST.	34B	ST. GEORGES	OLD BARKSDALE RD.	360A	NEWARK
MAIN ST.	34E	ST. GEORGES	OLD BARLEY MILL RD.	266	N.W. WILMINGTON
MAIN ST.	41	NEWARK	OLD BEAR RD.	381A	S.W. NEWCASTLE
MAIN ST.	336	STANTON	OLD CAPITOL TRAIL	12	W. ELSMERE
MAIN ST.	438	MIDDLETOWN-ODESSA	OLD CAPITOL TRAIL	20	N.W. STANTON
MAIN ST.	441	ODESSA	OLD CAPITOL TRAIL	20A	N.W. STANTON
MALL RD.	336A	N. CHRISTIANA	OLD CASHO MILL RD.	361A	W. NEWARK
MANSION HOUSE RD.	416	S. GLASGOW	OLD CHESTNUT HILL RD.	366B	NEWARK
MARKET ST.	336	NEWPORT	OLD CHURCH RD.	316	N.E. NEWARK
MARKET ST.	422	PORT PENN	OLD CHURCHMANS RD.	315	N.W. HARES CORNER
MARKET ST.	24	WILMINGTON	OLD CHURCHMANS RD.	315A	N.W. HARES CORNER
MARKET ST. S.	29	WILMINGTON	OLD CHURCHMANS RD.	319	N.E. CHRISTIANA
MARL PIT RD.	429	N.E. MIDDLETOWN	OLD CHURCHMANS RD.	342	HARES CORNER
MARROWS RD.	351	NEWARK	OLD COACH RD.	316A	N.E. NEWARK
MARSH RD.	23	N.E. WILMINGTON	OLD COOCHS BRIDGE RD.	408	S. NEWARK
MARSH RD.	201	N. ARDEN	OLD CORBIT RD.	424	E. ODESSA
MARYLAND AVE.	336	WILMINGTON	OLD COUNTY RD.	395	S. GLASGOW
MARYLAND LINE RD.	461	W. TOWNSEND	OLD DUPONT RD.	27A	ELSMERE
MASSEY CHURCH RD.	470	N.E. SMYRNA	OLD HAMBURG RD.	5A	BEAR
MCCOY RD.	407	N.W. ST. GEORGES	OLD HARES CORNER CHRISTIANA RD.	18B	S.E. CHRISTIANA
MCDANIEL LA.	394	S.W. GLASGOW	OLD HARMONY RD.	355B	E. NEWARK
MCKAYS CORNER RD.	475	W. BLACKBIRD STATE FOREST	OLD HARMONY RD.	355C	E. NEWARK
MCKENNANS CHURCH RD.	276	MILLTOWN	OLD HARMONY RD.	355D	E. NEWARK
MCQUAIL RD.	468	N.E. SMYRNA	OLD HARMONY RD.	355E	E. NEWARK
MECHANIC ST.	22D	ODESSA	OLD HARMONY RD.	355F	E. NEWARK
MEETING HOUSE RD.	254	N. HOCKESSIN	OLD KENNETT RD.	243	W. CENTERVILLE
MEMORIAL DR.	61	N. NEW CASTLE	OLD KIRKWOOD RD.	304	N.W. ST. GEORGES
MENDENHALL RD.	278	S. HOCKESSIN	OLD LANCASTER PIKE	237C	S.E. HOCKESSIN
MERMAID STONEY BATTER RD.	283	N.E. NEWARK	OLD LANCASTER PIKE	300	HOCKESSIN
MIDDLE NECK RD.	444	W. MIDDLETOWN	OLD LEA BLVD.	502A	WILMINGTON
MIDDLEBORO RD.	334	N.E. NEWPORT	OLD LIMESTONE RD.	31A	MILLTOWN
MIDDLETOWN WARWICK RD.	62	S.W. MIDDLETOWN	OLD LINDEN HILL RD.	323	N.E. NEWARK
MIDDLETOWN WARWICK RD.	443	W. MIDDLETOWN	OLD MILLTOWN RD.	318B, 318	W. STANTON
MILL CREEK RD.	282	N.W. ELSMERE	OLD MURPHY RD.	245	N. WILMINGTON
MILL LA.	463A	S.W. BLACKBIRD	OLD NEW BRIDGE RD.	268A	N. WILMINGTON
MILLER RD.	217	N. WILMINGTON	OLD NEWARK RD.	350	E. NEWARK
MILLTOWN RD.	280	W. ELSMERE	OLD PAPER MILL RD.	310	N. NEWARK
MILLTOWN RD.	318	N.W. STANTON	OLD POLLY DRUMMOND RD.	316B	N.E. NEWARK
MITCH RD.	336	STANTON	OLD PORTER RD.	383	W. RED LION
MITCHELL RD.	237A	E. HOCKESSIN	OLD POSSOM PARK RD.	303	N.E. NEWARK
MONEY RD.	457	S.E. MIDDLETOWN	OLD PUBLIC RD.	255	S.W. YORKLYN
MONTCHANIN RD.	225	N. TALLEYVILLE	OLD RED MILL RD.	352A	E. NEWARK
MONTCHANIN RD.	232	N.W. BRANDYWINE CR. ST. PK.	OLD SCHOOL HOUSE RD	431	N. MIDDLETOWN
MOORE AVE.	374	NEW CASTLE	OLD STATE RD.	441	S. ODESSA
MOORES LA.	374	N. NEW CASTLE	OLD STATE RD.	34A	STATE ROAD
MORRIS RD.	477	W. BLACKBIRD STATE FOREST	OLD SUMMIT BRIDGE RD.	63	SUMMIT BRIDGE
MT. CUBA RD.	261	ASHLAND	OLD SUMMIT RD.	404	SUMMIT BRIDGE
MT. LEBANON RD.	227	S. TALLEYVILLE	OLD WALTHER RD.	346A	S.W. CHRISTIANA
MURPHY RD.	210	N. WILMINGTON	OLD WILMINGTON RD.	275	N.E. HOCKESSIN
N. BROAD ST.	39	MIDDLETOWN	OLIVER GUESSFORD RD.	472	BLACKBIRD STATE FOREST
N. CHAPEL ST.	13	NEWARK	OTTS CHAPEL RD.	397	S.W. NEWARK
N. COLLEGE AVE.	311	NEWARK	OWLS NEST RD.	240	S.W. CENTERVILLE
N. DUPONT RD.	52	W. WILMINGTON	PADDOCK RD.	30	N.E. SMYRNA
N. UNION ST.	49	WILMINGTON	PAPER MILL RD.	13	N. NEWARK
NAAMANS RD.	17	N. ARDEN	PENNSYLVANIA AVE.	9	WILMINGTON
NEURYS LA.	335A	CHRISTIANA	PHILADELPHIA PIKE	24	N.E. WILMINGTON
NEW CASTLE AVE.	19	N. NEW CASTLE	PIGEON HOLLOW RD.	297	S.E. CORNER KETCH
NEW CASTLE FRENCHTOWN PIKE	55	E. HARES CORNER	PIGEON POINT RD.	377	S. WILMINGTON
NEW DISCOVERY RD.	456A	E. TOWNSEND	PIKE CREEK RD.	316	N.E. NEWARK
NEW LINDEN HILL RD.	321	N.E. NEWARK	PINE TREE CORNER RD.	25	E. TOWNSEND
NEW LONDON RD.	313	NEWARK	PLEASANT HILL RD.	301	S. CORNER KETCH
NEW RD.	11	ELSMERE	PLEASANT VALLEY RD.	8	S. NEWARK
NEW RD.	11B	ELSMERE	POLE BRIDGE RD.	420	N. ODESSA
NEW RD.	11C	ELSMERE	POLISH ROW RD.	250	N. YORKLYN
NEWARK CHRISTIANA RD.	18	E. NEWARK	POLKTOWN PL.	2A	S. DELAWARE CITY
NEWARK UNION PUB RD.	199	N.W. BELLEVUE STATE PARK	POLLY DRUMMOND HILL RD.	328	N.E. NEWARK
NEWPORT GAP PIKE	21	W. ELSMERE	PORT PENN RD.	2	PORT PENN
NEWPORT PIKE	336	N.E. NEWPORT	PORTER RD.	48	E. GLASGOW
NEWPORT RD.	332	S.W. PRICES	PORTER RD.	400	S.E. GLASGOW
			POSSOM HOLLOW RD.	299	N. NEWARK

NEW CASTLE COUNTY ROADS TABLE

ROAD NAME	ROAD NO.	LOCATION	ROAD NAME	ROAD NO.	LOCATION
POSSOM PARK RD.	314	N.E. NEWARK	SUNSET LAKE RD.	356	S.E. NEWARK
POWDER MILL RD.	267	N. WILMINGTON	TALLEY RD.	216	N. WILMINGTON
PULASKI HWY.	32	S.W. NEW CASTLE	TAYLORS BRIDGE RD.	449	S.E. ODESSA
PYLES FORD RD.	239	S. CENTERVILLE	TELEGRAPH RD.	338	STANTON
PYLES FORD RD.	262	N. MT. CUBA	TERMINAL THOROUGHFARE	359	S.E. WILMINGTON
RAILROAD AVE	446	TOWNSEND	THOMAS CORNER RD.	439	E. ODESSA
RAMSEY RD.	224	N.W. TALLEYVILLE	THOMAS LANDING RD.	440	E. ODESSA
RAMSEY RD.	289	W. HOOPES RESERVOIR	THOMPSON STATION RD.	53	N. NEWARK
RATLEDGE RD.	414	S.E. SUMMIT BRIDGE	THOMPSON STATION RD.	307	CORNER KETCH
RATLEDGE RD.	460	S.E. TOWNSEND	THOMPSONS BRIDGE RD.	225	N.E. MONTCHANIN
RED LION RD.	35	RED LION	THORNTOWN RD.	418	N.W. PORT PENN
RED MILL RD.	352	E. NEWARK	THOROUGHFARE NECK RD.	491	N.E. SMYRNA
REYBOLD RD.	385	S.E. NEWARK	TUSH RD.	503	N.E. SMYRNA
RIDGE RD.	17A	N.E. ARDEN	TWADDELL MILL RD.	234	CENTERVILLE
RIDGE RD.	221A	N.W. TALLEYVILLE	TWEEDS MILL RD.	311	N. NEWARK
RISING SUN LA.	279	N.W. WILMINGTON	TWIN C LA.	336C	S. STANTON
RIVER RD.	219	BELLEFONTE	UNION CHURCH RD.	456	W. TAYLORS BRIDGE
RIVER RD.	378	S.W. NEW CASTLE	UNION RD.	307A	CORNER KETCH
ROCKLAND RD.	232	N.W. BLUEBALL	UNION ST.	11	WILMINGTON
ROCKLAND RD.	235	N.E. MONTCHANIN	UPPER PIKE CREEK RD.	295	S.E. CORNER KETCH
ROCKLAND RD.	235A	MONTCHANIN	UPPER PIKE CREEK RD.	322	N.E. NEWARK
ROCKWOOD RD.	216	WILMINGTON	UPPER TWIN LANE RD.	405	S.E. RED LION
ROCKWOOD RD.	216A	N.E. WILMINGTON	VALLEY RD.	294	S. HOCKESSIN
ROGERS RD	369	S. WILMINGTON	VALLEY RD.	362	W. NEWARK
ROLLING MILL RD.	263	S. HOOPES RESERVOIR	VANCE NECK RD.	37	N.E. ODESSA
RUTHAR DR.	65	E. NEWARK	VANDYKE GREEN SPRING RD.	47	N.W. SMYRNA
S. CHAPEL ST.	356C	NEWARK	VANDYKE MARYLAND LINE RD	474	S.W. TOWNSEND
S. CHAPEL ST.	356D	NEWARK	VEALE RD.	210	S. ARDEN
S. CHAPEL ST. EXT.	356A	NEWARK	VIETNAM VETERANS MEM. HWY.	60	N. E. WILMINGTON
S. COLLEGE AVE.	387	NEWARK	W. CHESTNUT HILL RD.	364	S.W. NEWARK
S. DUPONT HWY.	406A	N. ST. GEORGES	W. NEWPORT PIKE	336	STANTON
S. DUPONT HWY.	5C	S. RED LION	WALKER SCHOOL RD.	45	N. SMYRNA
S. DUPONT HWY.	406A	N. ST. GEORGES	WALNUT GREEN RD.	242	W. HOOPES RESERVOIR
S. DUPONT RD.	27	ELSMERE	WALNUT ST.	24	WILMINGTON
S. KING ST.	29A	WILMINGTON	WALNUT ST. S.	29	WILMINGTON
S. MARKET ST.	29	WILMINGTON	WALTHER RD.	346	S.W. CHRISTIANA
S. REEDY POINT RD.	417	S. DELAWARE CITY	WARWICK RD.	443	S.W. MIDDLETOWN
SALEM CHURCH RD.	48	N.E. GLASGOW	WARWICK RD.	443A	S.W. MIDDLETOWN
SALEM CHURCH RD.	348	S. OGLETOWN	WASHINGTON ST.	6	NEW CASTLE
SALTERE RD.	480	BLACKBIRD STATE FOREST	WASHINGTON ST.	43	WILMINGTON
SAW MILL BRANCH RD.	454	S.E. TAYLORS BR.	WAY RD.	241	S.W. CENTERVILLE
SAW MILL RD.	476	W. BLACKBIRD STATE FOREST	WAY RD.	241A	E. ASHLAND
SCHOOL BELL RD.	344	W. STATE RD.	WEDGEWOOD RD.	312	N.W. NEWARK
SCHOOL LA.	375	W. NEW CASTLE	WELDIN RD.	215	N. WILMINGTON
SCHOOLHOUSE RD.	237D	E. HOCKESSIN	WELSH TRACT CHURCH RD.	357B	NEWARK
SECOND ST	237	WILMINGTON	WELSH TRACT CHURCH RD.	367	S.W. NEWARK
SEVENTH ST.	378	NEW CASTLE	WEST AVE.	371	S. WILMINGTON
SHALLCROSS LAKE RD.	428	N.E. MIDDLETOWN	WHITAKER RD.	389	S. NEWARK
SHARPLESS RD.	251	W. ASHLAND	WIGGINS MILL RD.	446	N.W. TOWNSEND
SHARPLEY RD.	229	S. TALLEYVILLE	WILLEY DR.	1A	S. ODESSA
SHIPLEY RD.	214	N. WILMINGTON	WILMINGTON AVE.	11	ELSMERE
SILVER LAKE RD.	442	E. MIDDLETOWN	WILMINGTON RD.	19	NEW CASTLE
SILVER RUN RD.	424	S.W. BAY VIEW BEACH	WILSON RD.	210	N. WILMINGTON
SILVERSIDE RD.	212	S.W. ARDEN	WILTON BLVD.	69	W. STATE ROAD
SIXTH ST.	1	ODESSA	WOLLASTON RD.	317	N.E. NEWARK
SIXTH ST.	22	ODESSA	WOLLASTON RD.	318B	W. STANTON
SIXTH ST.	55	NEW CASTLE	WOODLAWN RD.	223	N. TALLEYVILLE
SIXTH STREET	378	NEW CASTLE	WOODS RD.	402	S.E. GLASGOW
SMALLEYS DAM RD.	345	S. CHRISTIANA	WRANGLE HILL RD.	46	N. ST. GEORGES
SMITH MILL RD.	326	N.E. NEWARK	WRANGLE HILL RD.	356	N.W. ST. GEORGES
SMITH WAY RD.	419	S.W. NEWARK	WYOMING AVE.	356E	NEWARK
SMITHS BRIDGE RD.	221	N.W. TALLEYVILLE	YEATMAN'S MILL RD.	291	N. CORNER KETCH
SMITHS BRIDGE RD.	221B	N.W. TALLEYVILLE	YORKLYN RD.	257	YORKLYN
SMYRNA LANDING RD.	485	N. SMYRNA	ZEBLEY RD.	202	N. ARDEN
SNUFF MILL RD.	244	W. CENTERVILLE			
SNUFF MILL RD.	247	YORKLYN			
SOCIETY DR.	17C	N.E. ARDEN			
SOUTH CHAPEL ST.	356	NEWARK			
SOUTH ST.	36	TOWNSEND			
SOUTH ST.	378	NEW CASTLE			
SOUTHWOOD RD.	286	W. HOCKESSIN			
SPRINGFIELD BLVD.	381	S.W. NEW CASTLE			
SPRUCE ST.	50	WILMINGTON			
ST. ANNS CHURCH RD.	447	S.W. MIDDLETOWN			
ST. AUGUSTINE RD.	422	S. PORT PENN			
ST. JAMES CHURCH RD.	318A	N.W. STANTON			
ST. JAMES CHURCH RD.	337	N.W. STANTON			
STANTON RD.	330	N.E. STANTON			
STAVES LANDING RD.	450	S.E. ODESSA			
STEEL RD.	398	W. SUMMIT BRIDGE			
STRAWBERRY LA.	445	S.W. MIDDLETOWN			
SUMMIT BRIDGE RD.	14	S. MIDDLETOWN			
SUMMIT BRIDGE RD.	16	S. MIDDLETOWN			
SUMMIT BRIDGE RD.	39	N. MIDDLETOWN			
SUNNYSIDE LA.	356B	N.W. ST. GEORGES			

SUSSEX COUNTY ROAD TABLE

ROAD NAME	ROAD NO.	LOCATION	ROAD NAME	ROAD NO.	LOCATION
ABBOTTS POND RD.	620	S.W. MILFORD	BEDFORD ST.	18	GEORGETOWN
ADAMS RD.	335A	N.E. DAGSBORO	BEDFORD ST.	114	GEORGETOWN
ADAMS RD.	437A	N. TRAP POND	BEIDEMAN RD.	228A	E. ELLENDALE
ADAMS RD.	583, 584	N. BRIDGEVILLE	BENDER FARM RD.	614	N.E. GREENWOOD
ADAMSVILLE RD.	571	W. GREENWOOD	BENNETT RD.	371	S.E. FRANKFORD
AIRPORT RD.	319	E. GEORGETOWN	BENNETT ST.	361C	BETHANY BEACH
AIRPORT RD.	488	S.E. SEAFORD	BENNUM SWITCH RD.	294	E. GEORGETOWN
AIRPORT RD.	275A	N.W. REHOBOTH BEACH	BENSON RD.	216	S.W. ARGOS CORNER
AIRPORT RD.	494	S.W. LAUREL	BERRY RD.	402B	W. FRANKFORD
ALBURY AVE.	246	GEORGETOWN	BETHANY RD.	52	SELBYVILLE
ALLENS MILL RD.	454A	N. DELMAR	BETHEL RD.	493	N.E. BETHEL
ALMS HOUSE RD.	325	S.E. GEORGETOWN	BETHEL RD.	419	W. SELBYVILLE
ANDERSON CORNER RD.	292	E. GEORGETOWN	BETHEL CONCORD RD.	485	S.E. SEAFORD
ANDERSON RD.	577	W. GREENWOOD	BETHESDA RD.	326	S.E. GEORGETOWN
ANGOLA BEACH RD.	278	W. REHOBOTH BAY	BETTS POND RD.	326	N. MILLSBORO
ANGOLA RD.	277	W. REHOBOTH BAY	BETTS RD.	414	E. DELMAR
ANTIQUE ALLEY	642	S. BRIDGEVILLE	BI STATE BLVD.	13	DELMAR
APPEL'S RD.	626	S.W. MILFORD	BIG MILL RD.	435	S. W. GEORGETOWN
APPLE TREE RD.	591	E. BRIDGEVILLE	BIG PINE RD.	566A	W. BRIDGEVILLE
ARABIAN ACRES RD.	282	W. LEWES	BIRCH RD.	274A, 274B	W. REHOBOTH BEACH
ARGOS CORNER RD.	14E	ARGOS CORNER	BISHOPVILLE RD	397	E. SELBYVILLE
ARGOS CORNER RD.	14F	ARGOS CORNER	BIXLER RD.	388	N.E. SELBYVILLE
ARMORY RD.	382	S.E. DAGSBORO	BLACKBIRD RD.	503A	N.W. DELMAR
ARROW SAFETY RD.	87	S. GEORGETOWN	BLACKBERRY RD.	82	W. FRANKFORD
ARVEY RD.	451	S. TRAP POND	BLACKSMITH SHOP RD.	44	E. GREENWOOD
ASBURY RD.	446	W. GEORGETOWN	BLACKWATER BRANCH RD.	509A	W. DELMAR
ASKETUM BRANCH RD.	442	N.E. TRAP POND	BLACKWATER RD.	374	W. MILLVILLE
ATLANTA RD.	30	SEAFORD	BLANCHARD RD.	34	N. BRIDGEVILLE
ATLANTA RD.	572	W. BRIDGEVILLE	BLOXOM SCHOOL RD.	553A	N.W. SEAFORD
ATLANTIC AVE.	26	MILLVILLE	BLUE BIRD LA.	505B	N.W. DELMAR
ATLANTIC ST.	88	MILTON	BLUEBERRY FARM RD.	378	W. SELBYVILLE
AUGUST RD.	454C	N. E. DELMAR	BLUEBERRY LA.	402	W. FRANKFORD
AUTUMN RD.	299	N.E. MILLSBORO	BOAT RAMP RD.	24A	W. LAUREL
AVALON RD.	302A	N. MILLSBORO	BONTRAGER RD.	619A	W. MILFORD
AVENUE OF HONOR	86	N.W. MILLSBORO	BOOKHAMMER RD.	279B	W. REHOBOTH BEACH
B&R RD.	603	E. GREENWOOD	BOWDENS GARAGE RD.	18	S. BRIDGEVILLE
BACONS RD.	515	S. LAUREL	BOWMAN RD.	540	S.W. SEAFORD
BAKER MILL RD.	483	E. SEAFORD	BOYCE RD.	482	N. LAUREL
BAKER RD.	379	W. SELBYVILLE	BOYCE RD.	547	N.W. SEAFORD
BAKER RD.	554	N. SEAFORD	BRADFORD RD.	426	W. FRANKFORD
BAKER RD.	455A	E. DELMAR	BRAMHALL ST.	622	GEORGETOWN
BAKERFIELD RD.	220	E. ARGOS CORNER	BRANCH SCHOOL RD.	514	N.W. DELMAR
BALD BRANCH RD.	61	N. GUMBORO	BRASURE RD.	345	E. DAGSBORO
BALLAST POINT RD.	341A	E. DAGSBORO	BREASURE RD.	323	S. GEORGETOWN
BANKS RD.	298	S.E. FAIRMONT	BRIARHOOK RD.	557	N.W. SEAFORD
BARK POND RD.	328	N. MILLSBORO	BRIARWOOD RD.	253	N.E. GEORGETOWN
BARNES RD.	564	W. BRIDGEVILLE	BRICK GRANARY RD.	216A, 217	W. ARGOS CORNER
BAY AVE.	204	SLAUGHTER BEACH	BRICKYARD RD.	481	S.E. SEAFORD
BAY FARM RD.	299	N. OAK ORCHARD	BRIDGEVILLE HWY.	13	N. SEAFORD
BAY VISTA RD.	273A	S. REHOBOTH BEACH	BRITTINGHAM RD.	455	E. DELMAR
BAYARD AVE.	50	REHOBOTH BEACH	BROADKILL RD.	16	BROADKILL BEACH
BAYARD AVE.	84	S.W. MILLVILLE	BRYANS STORE RD.	435	N.E. LAUREL
BAYARD RD.	384	N.W. FENWICK ISLAND	BUCK FEVER RD.	575A	S.W. GREENWOOD
BAYVILLE RD.	58B	W. FENWICK ISLAND	BUCKS BRANCH RD.	560	N.W. SEAFORD
BEACH HWY.	16	GREENWOOD-MILTON	BUCKS RD.	210	E. MILFORD
BEAGLE CLUB RD.	487A	W. BETHEL	BULL PINE RD.	325	S. GEORGETOWN
BEARHOLE RD.	390A	E. SELBYVILLE	BUNTING RD.	335	E. DAGSBORO
BEAVER DAM BRANCH RD.	446	E. LAUREL	BUNTING RD.	382A	N.E. SELBYVILLE
BEAVER DAM RD.	209	E. MILFORD	BUNTING RD.	322	S.E. GEORGETOWN
BEAVER DAM RD.	285	S. FIVE POINTS	BUNTING RD.	390	S.E. SELBYVILLE
BEAVER DAM RD.	595	S.E. ELLENDALE	BURBAGE RD.	353	S.W. MILLVILLE
BEAVER DAM RD.	368	S. MILLVILLE	BURTON FARM RD.	373	E. FRANKFORD

SUSSEX COUNTY ROAD TABLE

ROAD NAME	ROAD NO.	LOCATION	ROAD NAME	ROAD NO.	LOCATION
BURTON RD.	241	W. MILTON	COASTAL HWY.	14	MILFORD-REHOBOTH
BUTLER AVE.	225B	LINCOLN	COASTAL HWY.	50	REHOBOTH-FENWICK
BUTLER BRANCH RD.	542	S.W. SEAFORD	COBBS CREEK RD.	494A	W. LAUREL
BUTTONWOOD RD.	219	E. ARGOS CORNER	CODS RD.	38	N. MILTON
CALHOUN RD.	621	MILFORD	COKE SBURY RD.	529	N.E. SEAFORD
CALLAWAY RD.	558	N.W. SEAFORD	COLLINS RD.	415B	E. DELMAR
CAMP ARROWHEAD RD.	279	W. REHOBOTH BAY	COLONIAL RD.	489	N. LAUREL
CAMP BARNES RD.	364	S.W. BETHANY BEACH	COLUMBIA RD.	76	W. DELMAR
CAMP RD.	470	N. LAUREL	CONCORD POND RD.	516, 524	E. SEAFORD
CAMP RD.	532	N. SEAFORD	CONCORD RD.	20	E. BLADES
CANNON RD.	307	N.E. MILLSBORO	CONLEYS CHAPEL RD.	280B	E. GEORGETOWN
CAPE HENLOPEN DR.	19	LEWES	CONRAIL RD.	546	N. SEAFORD
CARDINAL RD.	452	S.W. TRAP POND	COOL BRANCH RD.	479A	N.E. LAUREL
CAREYS CAMP RD.	421	S.W. MILLSBORO	COOL SPRING RD.	290	E. GEORGETOWN
CARPENTER RD.	259	S. MILTON	COON DEN RD.	628	N.E. GREENWOOD
CARPENTER RD.	229B	N.E. ELLENDALE	COOPER RD.	415A	E. DELMAR
CART BRANCH RD.	583A	S. GREENWOOD	COOPER RD.	475	S.W. GEORGETOWN
CAT MANS RD.	401	S. FRANKFORD	CORDREY RD.	308	N.E. MILLSBORO
CAUSEY AVE.	36	MILFORD	COUNTRY CLUB RD.	273	W. REHOBOTH BEACH
CAVE NECK RD.	88	S. MILTON	COUNTRY LIVING RD.	433	W. MILLSBORO
CEDAR BEACH RD.	36	E. MILFORD	COUNTRY RD.	22A	MILTON
CEDAR CORNERS RD.	638	E. BRIDGEVILLE	COUNTY SEAT HWY.	28	LAUREL-GEORGETOWN
CEDAR CREEK RD.	212	N. MILTON	COVERDALE RD.	525	N.E. SEAFORD
CEDAR CREEK RD.	212A	MILTON	COWHOUSE BRANCH RD.	413B	W. DAGSBORO
CEDAR DR.	349A	MILLVILLE	CRAFT RD.	567B	W. BRIDGEVILLE
CEDAR GROVE RD.	283	S. FIVE POINTS	CRAIGS MILL RD.	542A	S.W. SEAFORD
CEDAR LA.	318	S.E. GEORGETOWN	CRICKET ST.	407	S.E. MILLSBORO
CEDAR NECK RD.	357	N. OCEAN VIEW	CROOKED RD.	636	E. LINCOLN
CEDAR NECK RD.	206	W. SLAUGHTER BEACH	CROSS KEYS RD.	432	W. MILLSBORO
CEMETERY RD.	377	SELBYVILLE	CUBBAGE POND RD.	214	E. LINCOLN
CEMETERY RD.	232B	N. ELLENDALE	CURLEY RD.	436	S.E. LAUREL
CENTRAL AVE.	84	MILLVILLE	CYPRESS RD.	60	CYPRESS SWAMP
CENTRAL AVE.	357	OCEAN VIEW	DAGSBORO RD.	334	N. DAGSBORO
CENTRAL AVE.	13	LAUREL	DAIRY FARM RD.	261	S.W. FIVE POINTS
CENTURY FARM RD.	630	E. GREENWOOD	DAISEY RD.	370	E. FRANKFORD
CHANDLER RD.	510A	S.W. LAUREL	DAISEY RD.	417	W. SELBYVILLE
CHAPEL BRANCH RD.	556	W. SEAFORD	DAISEY ST.	54	FRANKFORD
CHAPLAINS CHAPEL RD.	42	E. BRIDGEVILLE	DANIELS RD.	215A	S. ARGOS CORNER
CHECK RD.	40B	N. GEORGETOWN	DARTMOUTH DR.	268A	S.W. LEWES
CHESTNUT ST.	249	MILTON	DAVIS LANDING RD.	218	N.E. ARGOS CORNER
CHIEFS RD.	311	OAK ORCHARD	DAVIS RD.	523	S.W. GEORGETOWN
CHIPMANS POND RD.	465	E. LAUREL	DEEP BRANCH RD.	234	N. MILTON
CHRIST CHURCH RD.	465A	E. LAUREL	DEEP BRANCH RD.	315	S.E. GEORGETOWN
CHURCH BRANCH RD.	232A	N.E. ELLENDALE	DEER FOREST RD.	565	N.W. GEORGETOWN
CHURCH LA.	52A	SELBYVILLE	DEER MEADOWS RD.	587A	W. GREENWOOD
CHURCH RD.	20A	E. SEAFORD	DEER RUN RD.	388	N.W. FENWICK ISLAND
CHURCH RD.	224B	E. ARGOS CORNER	DEERFIELD RD.	560	S.W. BRIDGEVILLE
CHURCH ST.	14A	REHOBOTH BEACH	DELAWARE AVE.	466	LAUREL
CHURCH ST.	285B	W. FIVE POINTS	DELAWARE AVE.	297A	OAK ORCHARD
CHURCH ST.	584	BRIDGEVILLE	DELAWARE AVE.	82	MILLSBORO
CHURCH ST.	58	SELBYVILLE	DELAWARE DR.	16C	GREENWOOD
CLARK RD.	490	N.W. LAUREL	DELAWARE ST.	54A	SELBYVILLE
CLAY DR.	269	S. LEWES	DELBERT'S STRIP RD.	411A	W. DAGSBORO
CLAYTON AVE.	401	FRANKFORD	DELMAR RD.	513	W. DELMAR
CLAYTON ST.	26	DAGSBORO	DELMAR RD.	76	W. DELMAR
CLENDANIEL POND RD.	38	E. LINCOLN	DENNIS LA.	416	W. FRANKFORD
CLENDANIEL RD.	625	S.W. MILFORD	DIAMOND FARM RD.	257	S.E. MILTON
CLIFF RD.	380A	N.W. SELBYVILLE	DICKERSON RD.	337A	S. MILLSBORO
CLIFTON RD.	198	N. MILTON	DICKERSON RD.	389	E. SELBYVILLE
CLUB HOUSE RD.	351	MILLVILLE	DICKERSON RD.	494	S. LAUREL
COACHMEN LA.	454B	N.E. DELMAR	DILBERT'S STRIP RD.	411A	W. DAGSBORO
COASTAL HWY.	7	MILFORD	DILLARDS RD.	489	S.E. BLADES

SUSSEX COUNTY ROAD TABLE

ROAD NAME	ROAD NO.	LOCATION	ROAD NAME	ROAD NO.	LOCATION
DIRICKSON CREEK RD.	364B	N.W. FENWICK ISLAND	FIGGS RD.	556	S.W. SEAFORD
DISCOUNT LAND RD.	468	N. LAUREL	FIRE TOWER RD.	479	N.E. LAUREL
DOC FRAME RD.	314	N. MILLSBORO	FIRE TOWER RD.	334A	N. DAGSBORO
DODDTOWN RD.	293	E. GEORGETOWN	FIREHOUSE RD.	14B	NASSAU
DOGWOOD ACRES RD.	327	E. DAGSBORO	FIREMANS RD.	413	S. GUMBORO
DOGWOOD LA.	495	S. BETHEL	FIRST ST.	589	GREENWOOD
DONOVAN RD.	242	S.W. MILTON	FISHER RD.	262	S.W. FIVE POINTS
DONOVANS RD.	243	N.W. GEORGETOWN	FITZGERALDS RD.	207	W. LINCOLN
DONOVANS RD.	263	LEWES	FLEATOWN RD.	224	S.E. LINCOLN
DONOWAY RD.	420	W. SELBYVILLE	FLEETWOOD POND RD.	484	E. SEAFORD
DORMAN RD.	288A	S. FIVE POINTS	FOREST RD.	292	S.W. LEWES
DORTHY RD.	64	S. LAUREL	FORK RD.	207A	E. LINCOLN
DOTS RD.	415C	E. DELMAR	FOWLER BEACH RD.	199	E. ARGOS CORNER
DOUBLE BRIDGES RD.	363	S.W. BETHANY BEACH	FOX HOUND LA.	445	W. FRANKFORD
DOUBLE FORK RD.	570	W. GREENWOOD	FOX HOUND LA.	445A	W. FRANKFORD
DOUGLAS ST.	115	GEORGETOWN	FOX RUN RD.	402A	W. FRANKFORD
DOVE RD.	526A	E. SEAFORD	FRANKFORD AVE.	401	FRANKFORD
DOWNS RD.	243	N. GEORGETOWN	FRANKFORD SCHOOL RD.	92	S.E. FRANKFORD
DRAPER RD.	221	S.E. ARGOS CORNER	FRED HUDSON RD.	360	N. MILLVILLE
DRAPER RD.	234B	N. MILTON	FREEMAN MEMORIAL HWY.	23	LEWES
DUBLIN HILL RD.	31	N.W. BRIDGEVILLE	FRIENDSHIP RD.	306A	N.E. MILLSBORO
DUKES AVE.	58D	W. FENWICK ISLAND	FRONT ST.	89	MILTON
DUKES FARM RD.	476A	N.E. LAUREL	FRONT ST.	38B	LINCOLN
DUKES LUMBER RD.	474	N.E. LAUREL	FRONT ST.	267	LEWES
DUKES RD.	354	E. FRANKFORD	FRONT ST.	13	SEAFORD
DUKES RD.	499	S. LAUREL	GARFIELD PKWY.	26	BETHANY-OCEAN VIEW
DUNEWAY	300	HENLOPEN ACRES	GEORGETOWN RD.	28	LAUREL
DUPONT BLVD.	113	SELBYVILLE-MILFORD	GERMAN RD.	524	E. SEAFORD
DUSTY RD.	443A	S.W. GEORGETOWN	GILLS NECK RD.	267	S. LEWES
E. ELLIOTTS DAM RD.	467A	N.E. LAUREL	GODWIN SCHOOL RD.	328A	W. MILLSBORO
E. HUDSON POND RD.	623	N. ELLENDALE	GODWIN SCHOOL RD.	410	W. MILLSBORO
E. POPLAR ST.	28A	LAUREL	GOOSE NEST RD.	450	N. TRAP POND
E. REDDEN RD.	565	N.E. GEORGETOWN	GOOSE RD.	229A	N.E. ELLENDALE
E. ROBBINS RD.	579	S. ELLENDALE	GORDY RD.	70, 492	S.E. LAUREL
EAGLES CREST RD.	264	W. LEWES	GORDY RD.	427	S.E. TRAP POND
EAST CROSS RD.	507	N.W. DELMAR	GOV. STOCKLEY RD.	432	N.W. MILLSBORO
EAST PINEY GROVE RD.	329	S.E. GEORGETOWN	GRAVEL HILL RD.	248	N. MILLSBORO
EAST SNAKE RD.	452	S.E. LAUREL	GRAVELLY BRANCH RD.	527	N.W. GEORGETOWN
EAST TRAP POND RD.	62	S.W. GEORGETOWN	GRAVES FARM RD.	236A	W. BROADKILL BEACH
EASTER LA.	485A	S. BLADES	GRAY RD.	342	E. DAGSBORO
EIGHTH ST.	640	LAUREL	GREELY AVE.	38	LINCOLN
ELKS LODGE RD.	211	S.E. MILFORD	GREEN BRIAR RD.	541	W. SEAFORD
ELKS RD.	46	N. SEAFORD	GREEN RD.	298A	E. FAIRMOUNT
ELLENDALE FOREST RD.	608	S.W. ELLENDALE	GREENHURST FARM RD.	612A	N.E. GREENWOOD
ELLIS GROVE RD.	498	W. LAUREL	GREENTOP RD.	225	S. LINCOLN
ELLIS MILL RD.	538	S.W. SEAFORD	GREENWOOD RD.	589A	N. GREENWOOD
EMORY WALLS RD.	528	W. GEORGETOWN	GREENWOOD RD.	589	N. GREENWOOD
ENGLISH RD.	439	E. TRAP POND	GRIFFITH DR.	633	W. MILFORD
ENNIS RD.	519	W. GEORGETOWN	GULL POINT RD.	313	W. OAK ORCHARD
EPWORTH CHURCH RD.	562	N.W. BRIDGEVILLE	GUM BRANCH RD.	487	N. BETHEL
ESKRIDGE RD.	531	N.E. SEAFORD	GUM BRANCH RD.	603	E. GREENWOOD
EVANS RD.	383	N.E. SELBYVILLE	GUM RD.	392	S.E. FRANKFORD
EVERGREEN LA.	618	MILFORD	GUM TREE RD.	405	W. FRANKFORD
FAIRWAY LA.	346B	N.W. MILLVILLE	GUMBORO RD.	60	SELBYVILLE
FALLING POINT RD.	341	E. DAGSBORO	HAFLINGER RD.	625	S. MILFORD
FARM LA.	581	N.W. GREENWOOD	HANDY RD.	337	S. MILLSBORO
FAWN RD.	600	N.E. BRIDGEVILLE	HANDY RD.	567A	W. BRIDGEVILLE
FEDERAL ST.	22	MILTON	HARBESON RD.	22	S. MILTON
FEDERALSBURG RD.	17	BRIDGEVILLE	HARDSCRABBLE RD.	20	W. MILLSBORO
FEDERALSBURG RD.	18	S.W. BRIDGEVILLE	HARMONS HILL RD.	302	S.W. FAIRMOUNT
FENWICK RD.	58	SELBYVILLE	HARMONY CEMETERY RD.	306	N.E. MILLSBORO
FERRY TERMINAL RD.	19A	LEWES	HARRINGTON ST.	536	SEAFORD

SUSSEX COUNTY ROAD TABLE

ROAD NAME	ROAD NO.	LOCATION	ROAD NAME	ROAD NO.	LOCATION
HARTS RD.	277A	S. FIVE POINTS	IRONS LA.	348	W. MILLVILLE
HARTZELL RD.	560, 560A	S.W. BRIDGEVILLE	ISAACS RD.	230	N.W. MILTON
HASTINGS DR.	499	S. LAUREL	JACKSON RD.	511	N.W. DELMAR
HASTINGS FARM RD.	526	N.E. SEAFORD	JAMES RD.	478	N.E. LAUREL
HASTINGS MILL RD.	568	W. BRIDGEVILLE	JAY PATCH RD.	376A	N. SELBYVILLE
HASTINGS RD.	430	S.E. TRAP POND	JEFFERSON BRIDGE RD.	361A	S. BETHANY BEACH
HAVEN RD.	596	S.W. ELLENDALE	JEFFERSON RD.	234C	N.E. MILTON
HEARNS MILL RD.	544B	N. SEAFORD	JEFFERSON RD.	38	S.E. LINCOLN
HEARNS POND RD.	544	N. SEAFORD	JERSEY RD.	305	MILLSBORO
HEBRON RD.	273	N.W. REHOBOTH BEACH	JESTICE FARM RD.	449A	N. TRAP POND
HELMS LANDING RD.	330	E. DAGSBORO	JEWELL ST.	81	DELMAR
HENRY DR.	486	E. SEAFORD	JIMTOWN RD.	285A	W. FIVE POINTS
HENSLEY RD.	559	N.W. SEAFORD	JOHN COOPER RD.	505	S.W. LAUREL
HERITAGE RD.	228	N.E. ELLENDALE	JOHN J. WILLIAMS HWY.	24	MILLSBORO-LEWES
HERRING BRANCH RD.	627	S.E. MILFORD	JOHNSON RD.	47	E. GEORGETOWN
HERRING RUN RD.	534	N. SEAFORD	JOHNSON RD.	447	E. LAUREL
HICKMAN RD.	359	N. MILLVILLE	JOHNSON RD.	434A	E. LAUREL
HICKMAN RD.	372	E. FRANKFORD	JOHNSON RD.	207	E. LINCOLN
HICKMAN RD.	16	W. GREENWOOD	JOHNSON RD.	488	S.W. BLADES
HICKORY HILL RD.	82	S.W. MILLSBORO	JOHNSON ST.	207	LINCOLN
HICKORY MANOR RD.	346	W. MILLVILLE	JOHNSON STORE RD.	382A	N.W. FENWICK ISLAND
HICKORY ST.	405	FRANKFORD	JOLYNS WAY	289	W. DEWEY BEACH
HIDDEN MEADOW LA.	615	S.W. MILFORD	JONES CHURCH RD.	423	S.E. TRAP POND
HIGH ST.	491	BETHEL	JONES RD.	369	E. FRANKFORD
HIGH ST.	536	SEAFORD	JONES STORE RD.	435A	W. MILLSBORO
HIGH ST.	535	SEAFORD	JOSEPHS RD.	281	W. LEWES
HIGH ST.	20	BLADES	JOSEPHS RD.	473	E. SEAFORD
HILL RD.	554	N.W. SEAFORD	JUDY RD.	611	E. GREENWOOD
HITCH POND RD.	463	E. LAUREL	KAYE RD.	474	S.E. SEAFORD
HOLLAND GLADE RD.	271	N.W. REHOBOTH BEACH	KEENWICK RD.	58C	W. FENWICK ISLAND
HOLLIS RD.	295	E. GEORGETOWN	KENDALE RD.	287	S.W. FIVE POINTS
HOLLY LAKE RD.	301	N.E. MILLSBORO	KENT AVE.	361	BETHANY BEACH
HOLLY TREE RD.	226	E. ELLENDALE	KING RD.	525	E. SEAFORD
HOLLYMOUNT RD.	48	ANGOLA	KING ST.	71	LAUREL
HOLLYVILLE RD.	48	N. MILLSBORO	KINGS CROSSING RD.	428	E. DELMAR
HOLLYVILLE RD.	305	N. MILLSBORO	KINGS HWY.	94	MILFORD
HOLT'S LANDING RD.	346	N. W. MILLVILLE	KINGS HWY.	268	LEWES
HOMESTEAD RD.	442	W. MILLSBORO	KINGS RD.	322	S. GEORGETOWN
HONEYSUCKLE RD.	370B	S.W. MILLVILLE	KIRBY RD.	209	S.E. MILFORD
HONOLULU RD.	356	FRANKFORD	KRUGER RD.	321	N.W. MILLSBORO
HOOSIER ST. EXT.	399	W. SELBYVILLE	LAKE DR.	50	REHOBOTH
HOPKINS RD.	286	S.W. FIVE POINTS	LAKEVIEW AVE.	36	MILFORD
HORSESHOE RD.	548	W. SEAFORD	LAKEVIEW RD.	412	W. MILLSBORO
HORSEY CHURCH RD.	510	N.W. DELMAR	LANK RD.	234A	N.E. MILTON
HORSEY RD.	460	S. LAUREL	LAUREL RD.	24	E. LAUREL
HOTEL LINE RD.	398	S. SELBYVILLE	LAVINIA ST.	250	MILTON
HUDSON CIRCLE DR.	213C	S. LINCOLN	LAWSON RD.	296	S.E. GEORGETOWN
HUDSON RD.	258	S.E. MILTON	LAYTON DAVIS DR.	312A	W. OAK ORCHARD
HUDSON RD.	387	E. SELBYVILLE	LAYTON RD.	477	N.E. LAUREL
HUDSON RD.	418	W. SELBYVILLE	LAZY LAGOON RD.	380	S. FRANKFORD
HUDSON RD.	458	S. TRAP POND	LECATES RD.	354A	E. FRANKFORD
HUDSON RD.	336A	N.DAGSBORO	LEGION RD.	298	N.W. OAK ORCHARD
HUDSON RD.	407	S.W. MILLSBORO	LEWES-GEORGETOWN HWY.	18	E. GEORGETOWN
HUFF RD.	252	S.W. MILTON	LEWIS RD.	409	W. MILLSBORO
HUMMINGBIRD RD.	227	E. ELLENDALE	LIGHTHOUSE RD.	203	N. SLAUGHTER BEACH
HUNTERS COVE RD.	602	E. GREENWOOD	LIGHTHOUSE RD.	58	SELBYVILLE-FENWICK
HUNTING CLUB RD.	605	N.W. GEORGETOWN	LINDALE RD.	617	S.W. MILFORD
HURDLE DITCH RD.	290	S.E. GEORGETOWN	LINE RD.	550	W. SEAFORD
INDIAN MISSION RD.	22	S.E. GEORGETOWN	LINE RD.	419	BETHEL
INDIAN TOWN RD.	408	S.W. MILLSBORO	LINE CHURCH RD.	456	E. DELMAR
IRON BRANCH RD.	331	S.E. MILLSBORO	LITTLE HILL RD.	422	S.E. TRAP POND
IRON HILL RD.	454A	N.E. DELMAR	LITTLE HILL RD.	422A	E. TRAP POND

SUSSEX COUNTY ROAD TABLE

ROAD NAME	ROAD NO.	LOCATION	ROAD NAME	ROAD NO.	LOCATION
LITTLE LA.	459	S.E. TRAP POND	MIDDLEFORD RD.	535	E. SEAFORD
LITTLE NECK RD.	223	S.E. ARGOS CORNER	MILE STRETCH RD.	590	S.W. GEENWOOD
LITTLE ST.	469	W. GEORGETOWN	MILLCREEK RD.	493A	W. BETHEL
LIZZARD HILL RD.	367A	S.W. MILLVILLE	MILLER RD.	270B	N.W. REHOBOTH BEACH
LOCKERMAN RD.	14D	E. MILTON	MILLERS NECK RD.	364A	N.W. FENWICK ISLAND
LOFLAND DR.	38A	LINCOLN	MILLS RD.	205	W. SLAUGHTER BEACH
LOG CABIN HILL RD.	247	W. LEWES	MILLSBORO HWY.	25	S.W. MILLSBORO
LONE CYPRESS RD.	425	E. TRAP POND	MILLSBORO HWY.	26	W. DAGSBORO
LONESOME RD.	541	S.W. SEAFORD	MILLSBORO HWY.	24	W. MILLSBORO
LONG BRANCH RD.	598	N.E. BRIDGEVILLE	MINERAL SPRING RD.	446A	S.W. GEORGETOWN
LONG DRAIN RD.	442A	W. MILLSBORO	MINOS CONAWAY RD.	265	W. LEWES
LONG NECK RD.	22	MASSEYS LANDING	MIREY BRANCH RD.	480A	N.E. LAUREL
LORD RD.	624	N.W. ELLENDALE	MISSION RD.	431A	S.W. MILLSBORO
LOWES CROSSING RD.	61	N.W. GUMBORO	MITCHELL ST.	83	MILLSBORO
LOWES RD.	427	S.W. GUMBORO	MOLLY FIELD RD.	407	S. MILLSBORO
LYNCH RD.	413	N. GUMBORO	MONROE ST.	82A	MILLSBORO
LYNCH RD.	387A	E. SELBYVILLE	MORRIS AVE. EXT.	22B	MILTON
LYNN RD.	266A	W. LEWES	MORRIS MILL RD.	297	N.W. MILLSBORO
MADISON AVE.	58E	W. FENWICK ISLAND	MOUNT HERMAN CIR.	507	N.W. DELMAR
MAIN AVE.	493	BETHEL	MOUNT JOY RD.	297	N.E. MILLSBORO
MAIN ST.	5	BRIDGEVILLE	MT. PLEASANT RD.	493	S. BETHEL
MAIN ST.	398	SELBYVILLE	MT. ZION RD.	480	N. LAUREL
MAIN ST.	401	DAGSBORO	MUDDY NECK RD.	361	S. OCEAN VIEW
MAIN ST.	487A	BETHEL	MULBERRY KNOLL RD.	284	W. REHOBOTH BEACH
MAIN ST.	493	BETHEL	MULBERRY ST.	197	MILTON
MAIN ST.	334	DAGSBORO	MULBERRY STREET EXT.	212	MILTON
MAIN ST.	401	DAGSBORO	MUMFORD RD.	409	S.W. MILLSBORO
MAIN ST.	16	ELLENDALE	MUNCHY BRANCH RD.	270B	N.W. REHOBOTH BEACH
MAIN ST.	376	FRANKFORD	MUNCHY BRANCH RD.	270A	N.W. REHOBOTH BEACH
MAIN ST.	54	FRANKFORD	MURRAY RD.	355	N.E. FRANKFORD
MAIN ST.	413	GUMBORO	MURRAY RD.	348A	W. MILLVILLE
MAIN ST.	24	MILLSBORO	MUSKRAT TOWN RD.	396A	W. FENWICK ISLAND
MAIN ST.	376, 58	SELBYVILLE	N. BAY SHORE DR.	16A	BROADKILL BEACH
MAPLE BRANCH RD.	593	S.W. ELLENDALE	N. OAK GROVE RD	549	W. SEAFORD
MARINA RD.	204A	SLAUGHTER BEACH	N. OLD STATE RD.	213	LINCOLN-ELLENDALE
MARINA RD.	336B	N.E. DAGSBORO	N. UNION CHURCH RD.	42	S.W. MILFORD
MARKET ST.	17	BRIDGEVILLE	NANTICOKE ST.	536A	S. SEAFORD
MARKET ST.	13	BLADES	NASSAU RD.	266B	NASSAU
MARKET ST.	18	GEORGETOWN	NEAL RD.	637	S.E. MILFORD
MARKET ST.	16	GREENWOOD	NEALS SCHOOL RD.	553	W. SEAFORD
MARKET ST.	24	LAUREL	NEPTUNE RD.	251	S.W. MILTON
MARSH RD.	269B	E. FIVE POINTS	NEW RD.	266	LEWES
MARSH RD.	521	W. GEORGETOWN	NEW RD.	391	W. FENWICK ISLAND
MARSHALL ST.	225	N. LINCOLN	NEWTON RD.	582	N.W. BRIDGEVILLE
MARTIN RD.	563A	W. BRIDGEVILLE	NINE FOOT RD.	34B	N.W. GREENWOOD
MARTINS FARM RD.	291	E. GEORGETOWN	NINE FOOT RD.	26	W. DAGSBORO
MARYLAND CAMP RD.	304	N.E. MILLSBORO	NORMAN A. ESKRIDGE HWY.	21	SEAFORD
MATTS RD.	77	S.W. SEAFORD	NORTH SHORE DR.	535A	E. SEAFORD
MAY TWILLEY RD.	507	N.W. DELMAR	NORTH SPRING HILL RD.	509	W. DELMAR
MCCABE RD.	400	N. SELBYVILLE	O'BIER RD.	557A	N.W. SEAFORD
MCCARY RD.	385	N.E. SELBYVILLE	OAK BRANCH RD.	454	E. DELMAR
McCOLLEY RD.	201	E. MILFORD	OAK LA.	69	LAUREL
McCOLLEYS CHAPEL RD.	113A	N. GEORGETOWN	OAK ORCHARD AVE.	312	OAK ORCHARD
McCOY ST.	211	MILFORD	OAK ORCHARD RD.	297	OAK ORCHARD
MCDOWELL RD.	587	W. GREENWOOD	OAK RD.	594	N.E. BRIDGEVILLE
MCDOWELL RD.	567	W. BRIDGEVILLE	OAK GROVE RD.	549B	W. SEAFORD
MEADOW BROOK LA.	634	W. MILFORD	OCKELS DR.	488	S. BLADES
MELSON RD.	575B	S.W. GREENWOOD	OAKLEY RD.	610	W. ELLENDALE
MEMORY RD.	613	N.E. GREENWOOD	OCEAN DR.	300	N. HENLOPEN ACRES
MENNONITE SCHOOL RD.	631	E. GREENWOOD	OLD BAY RD.	272A	REHOBOTH BEACH
MESSICK RD.	473	E. SEAFORD	OLD BAY RD.	272B	REHOBOTH BEACH
MESSOBOV RD.	613A	N.E. GREENWOOD	OLD CARRIAGE RD.	549	W. SEAFORD

SUSSEX COUNTY ROAD TABLE

ROAD NAME	ROAD NO.	LOCATION	ROAD NAME	ROAD NO.	LOCATION
OLD CHURCH CEMETERY RD.	367	S. MILLVILLE	PILOTTOWN RD.	267	N. LEWES
OLD CROW RD.	503B	N.W. DELMAR	PINE BRANCH RD.	503	N.W. DELMAR
OLD FURNACE RD.	46	SEAFORD-GEORGETOWN	PINE RD.	239	S. ELLENDALE
OLD LANDING RD.	274	W. REHOBOTH BEACH	PINE RD.	225D	S. LINCOLN
OLD HICKORY RD.	497	W. LAUREL	PINE ST. EXT.	543	SEAFORD
OLD LANDING RD.	339	MILLSBORO	PINETOWN RD.	261A	W. FIVE POINTS
OLD MEADOW RD.	530	E. SEAFORD	PINEWATER RD.	49	ANGOLA
OLD MILL BRIDGE RD.	381	N.W. FENWICK ISLAND	PINEY NECK RD.	336	N.E. DAGSBORO
OLD MILL RD.	349	MILLVILLE	PLANTATION RD.	275	S. LEWES
OLD MILL RD.	265A	N.W. LEWES	POLK RD.	576	N.W. BRIDGEVILLE
OLD ORCHARD RD.	269A	S.W. LEWES	POLLY BRANCH RD.	386	N.E. SELBYVILLE
OLD POSTAL LA.	283B	S.E. FIVE POINTS	PONDER AVE.	232	ELLENDALE
OLD POSTAL LA. SPUR	283C	S.E. FIVE POINTS	PONDER RD.	232	N.E. ELLENDALE
OLD RACETRACK RD.	502	W. DELMAR	POPLAR ST.	535B	SEAFORD
OLD SAILOR RD.	78A	LAUREL	PORTSVILLE RD.	492	W. LAUREL
OLD SHARPTOWN RD.	494	W. LAUREL	PORTSVILLE RD.	492	W. LAUREL
OLD SHAWNEE RD.	619	W. MILFORD	POSSUM POINT RD.	331A	E. MILLSBORO
OLD STAGE RD.	68	S.E. LAUREL	POSSUM POINT RD.	331B	E. MILLSBORO
OLD STAGE RD.	461	E. LAUREL	POSTAL LA.	283	S.E. FIVE POINTS
OMAR RD.	54	N.E. FRANKFORD	POT NETS RD.	22C	MASSEYS LANDING
ONEALS RD.	485	N. BETHEL	POWELL FARM RD.	365	W. MILLVILLE
ORCHARD RD.	226	S.E. ELLENDALE	POWER PLANT RD.	332	E. MILLSBORO
OWENS RD.	611	S.E. GREENWOOD	PRETTYMAN RD.	254	N.E. GEORGETOWN
OWLS NEST RD.	555	N.W. SEAFORD	PRIME HOOK RD.	39	PRIMEHOOK BEACH
OYSTER HOUSE RD.	273C	W. REHOBOTH BEACH	PRIME HOOK RD.	38	N. MILTON
OYSTER HOUSE RD.	273E	W. REHOBOTH BEACH	PROGRESS SCHOOL RD.	562	W. BRIDGEVILLE
OYSTER ROCKS RD.	264	N.W. LEWES	PROVIDENCE CHURCH RD.	504	W. DELMAR
PACKING HOUSE RD.	513B	W. DELMAR	PUSEYS RD.	436	E. LAUREL
PARADISE RD.	431	W. MILLSBORO	PYLE CENTER RD.	382	E. FRANKFORD
PARADISE RD.	471	N.W. MILLSBORO	QUAIL RD.	537	S.W. SEAFORD
PARK AVE.	318	S.E. GEORGETOWN	QUAIL RUN RD.	405A	S.W. DAGSBORO
PARK AVE.	321	E. GEORGETOWN	QUILLENS POINT RD.	357A	N. OCEAN VIEW
PARK AVE.	318A	S.E. GEORGETOWN	RABBIT RD.	392A	S.E. FRANKFORD
PARKER HOUSE RD.	362	S. MILLVILLE	RABBIT RUN RD.	566	W. BRIDGEVILLE
PARKER RD.	415	E. DELMAR	RACCOON DITCH RD.	517	W. GEORGETOWN
PARKER RD.	380	N.W. SELBYVILLE	RACCOON DITCH RD.	522A	S.W. GEORGETOWN
PARKER RD.	469	S. GEORGETOWN	RACE ST.	116	GEORGETOWN
PARSONAGE RD.	270A	N.W. REHOBOTH BEACH	RADISH RD.	338	W. MILLSBORO
PARSONS RD.	443	W. MILLSBORO	RAILROAD AVE.	546	BRIDGEVILLE
PATRIOTS WAY	318	N. MILLSBORO	RAILROAD AVE.	38A	LINCOLN
PAYNTER RD.	14C	E. MILTON	RAILWAY RD.	350	MILLVILLE
PEANUT TINGLE RD.	429	S.E. TRAP POND	RALPHS RD.	505	N.W. DELMAR
PEAR TREE RD.	424	S.W. MILLSBORO	RASPBERRY RD.	403	W. FRANKFORD
PENNSYLVANIA AVE.	51	N. BETHANY BEACH	RAY RD.	563	W. BRIDGEVILLE
PENNSYLVANIA AVE.	51A	N. BETHANY BEACH	REDDEN RD.	40	E. BRIDGEVILLE
PENNSYLVANIA AVE.	536	SEAFORD	REHOBOTH AVE EXT.	15A	REHOBOTH BEACH
PEPPER CREEK RD.	341B	E. DAGSBORO	REHOBOTH AVE.	15	REHOBOTH BEACH
PEPPER CREEK RD.	406	S.W. DAGSBORO	REMENTER RD.	517A	W. GEORGETOWN
PEPPER RD.	376	S. FRANKFORD	REVEL RD.	410	W. DAGSBORO
PEPPER RD.	471	N.W. MILLSBORO	REYNOLDS POND RD.	231	E. ELLENDALE
PEPPER RD.	483A	E. SEAFORD	REYNOLDS RD.	233	N. MILTON
PEPPERBOX RD.	66	E. DELMAR	RICH RD.	329	N.W. MILLSBORO
PEPPERS CORNER RD.	365	S.W. MILLVILLE	RICKARDS RD.	367B	S.W. MILLVILLE
PETERKINS RD.	317	S.E. GEORGETOWN	RIDER RD.	505	S.W. LAUREL
PETTYJOHN RD.	255	N.E. GEORGETOWN	RIFLE RANGE RD.	545	S.E. BRIDGEVILLE
PHILLIPS BRANCH RD.	302	E. FAIRMOUNT	RIVER RD.	312	W. OAK ORCHARD
PHILLIPS DITCH RD.	412A	W. MILLSBORO	RIVER RD.	490	S. BLADES
PHILLIPS HILL RD.	472	W. MILLSBORO	RIVER RD.	490A	S. SEAFORD
PHILLIPS LANDING RD.	496	W. BETHEL	ROBIN HOOD RD.	453	E. DELMAR
PHILLIPS RD.	52C	S.W. ROXANA	ROBINSONVILLE RD.	277	S. LEWES
PIE LA.	316	S.E. GEORGETOWN	ROSEDALE RD.	313A	W. OAK ORCHARD
PIGLET PATH	522	N.W. GEORGETOWN	ROSS POINT RD.	448	E. LAUREL

SUSSEX COUNTY ROAD TABLE

ROAD NAME	ROAD NO.	LOCATION	ROAD NAME	ROAD NO.	LOCATION
ROSS STATION RD.	543	N. SEAFORD	SHERMAN AVE.	213B	LINCOLN
ROTTWALLER	466	N. E. LAUREL	SHILOH CHURCH RD.	74	E. LAUREL
ROUND POLE BRIDGE RD.	257	E. MILTON	SHINGLE POINT RD.	249	S.W. MILTON
ROXANA RD.	52	N.E. SELBYVILLE	SHIPLEY ST.	93	SEAFORD
ROXANA RD.	92	FRANKFORD	SHIPLEY ST.	536	SEAFORD
RUDD RD.	245	N. GEORGETOWN	SHIRLEY'S RD.	578	W. GREENWOOD
RUM BRIDGE RD.	484	W. GEORGETOWN	SHOCKLEY RD.	202	E. MILFORD
RUSSELL RD.	592	E. BRIDGEVILLE	SHOCKLEY RD.	506	W. LAUREL
RUSSELL RD.	455B	E. DELMAR	SHOCKLEY TOWN RD.	375	E. FRANKFORD
RUST RD.	635	S.W. MILFORD	SHORE DR.	39B	PRIMEHOOK BEACH
RUST RD.	292A	E. GEORGETOWN	SHORT RD.	296A	S. HARBESON
RUTT RD.	224A	E. ARGOS CORNER	SHORTLY RD.	431	N.W. MILLSBORO
S. BAY SHORE DR.	16A	BROADKILL BEACH	SHUFELT RD.	552	W. SEAFORD
S. BEDFORD ST.	431	GEORGETOWN	SHUTTLE RD.	273D	W. REHOBOTH BEACH
S. BEDFORD ST. EXT.	431	S. GEORGETOWN	SIMPLER BRANCH RD.	296A	E. GEORGETOWN
S. OLD STATE RD.	213	S. ELLENDALE	SIXTH ST.	492	LAUREL
S. SHELL BRIDGE RD.	492A	W. LAUREL	SLAUGHTER BEACH RD.	224	SLAUGHTER BEACH
S. UNION CHURCH RD.	42	S.W. ELLENDALE	SLAUGHTER NECK RD.	215	S. ARGOS CORNER
S. WALNUT ST.	213	MILFORD	SMALL AVE.	225A	LINCOLN
S.E. FRONT ST.	36	MILFORD	SMITH MILL CHURCH RD.	457	N.E. DELMAR
SAINT GEORGE RD.	501	N.W. DELMAR	SMITH RD.	229	E. ELLENDALE
SALT BARN RD.	451	S. LAUREL	SMITH RD.	575	S.W. GREENWOOD
SAM LUCAS RD.	256	S. MILTON	SMITH HAVEN RD.	609	S.W. ELLENDALE
SAMUEL HILL RD.	437	E. TRAP POND	SMITHFIELD ACRES RD.	52B	N.E. SELBYVILLE
SAMMONS RD.	606	S.W. ELLENDALE	SNAKE RD.	491	E. BETHEL
SAND COVE RD.	394	W. FENWICK ISLAND	SNYDER RD.	26B	S. GUMBORO
SAND HILL LA.	417A	W. SELBYVILLE	SOUND CHURCH RD.	394A	W. FENWICK ISLAND
SAND HILL RD.	569	N.W. BRIDGEVILLE	SOUTH RAILROAD AVE.	319	GEORGETOWN
SAND HILL RD.	319	GEORGETOWN-MILTON	SPEEDWAY RD.	325	N.W. MILLSBORO
SANDY COVE RD.	358	N. MILLVILLE	SPICER RD.	240	S.E. ELLENDALE
SANDY LANDING RD.	342	N.E. DAGSBORO	SPRINGFIELD RD.	47	E. GEORGETOWN
SANFILIPPO RD.	533	N.E. SEAFORD	SPRUCE RD.	595A	W. ELLENDALE
SAPP RD.	208	E. MILFORD	ST. JOHNSTOWN RD.	600	S.E. GREENWOOD
SAUNDERS RD.	440	E. TRAP POND	STATE FOREST RD.	579	W. GREENWOOD
SAVANNA RD.	18	LEWES	STATE RD.	272	REHOBOTH BEACH
SAVANNAH RD.	246	N. GEORGETOWN	STATE ST.	76	DELMAR
SAW MILL RD.	238	S. ELLENDALE	STATE ST.	419	DELMAR
SAW MILL RD.	601	S.E. GREENWOOD	STATE ST.	326	MILLSBORO
SAW MILL RD.	443A	S. GEORGETOWN	STATE ST.	331	MILLSBORO
SCARBOROUGH AVE. EXT.	196	REHOBOTH BEACH	STAYTONVILLE RD.	224	N.W. ELLENDALE
SCHOOL LA.	62	GEORGETOWN	STAYTONVILLE RD.	629	N.E. GREENWOOD
SCHOOL LA.	298	N. OAK ORCHARD	STEAMBOAT LANDING RD.	258	E. MILTON
SCHOOL RD.	20A	E. SEAFORD	STEIN HWY.	21	SEAFORD
SCOTT LAND RD.	434	E. LAUREL	STEVENSON RD.	303A	FAIRMOUNT
SCOTTS STORE RD.	16, 32	W. GREENWOOD	STIENER RD.	320	E. GEORGETOWN
SEABURY AVE.	36A	MILFORD	STOCKLEY RD.	280	S.E. HARBESON
SEAFORD RD.	13	SEAFORD-LAUREL	STOCKLEY ST. EXT.	195	REHOBOTH BEACH
SEASHORE HWY.	6	S. BRIDGEVILLE	STREETS RD.	310	E. MILLSBORO
SEASHORE HWY.	404	N.W. BRIDGEVILLE	STUMP CREEK RD.	393	E. DAGSBORO
SEASHORE HWY.	18	BRIDGEVILLE -GEORGETOWN	SUBSTATION RD.	366	S.W. MILLVILLE
SECOND ST.	95	MILFORD	SUBSTATION RD.	441	E. TRAP POND
SECOND ST.	38C	LINCOLN	SUBSTATION RD.	518	S.W. GEORGETOWN
SECOND ST.	50	REHOBOTH BEACH	SUGAR HILL RD.	599	N.E. BRIDGEVILLE
SHADY RD.	276	S. FIVE POINTS	SUGAR HILL RD.	215	S. ARGOS CORNER
SHARON'S RD.	641	W. ELLENDALE	SUNNYSIDE RD.	565	N.E. BRIDGEVILLE
SHARPS MILL RD.	611	N.E. BRIDGEVILLE	SUSAN BEACH RD.	509	N.W. DELMAR
SHARPS RD.	200	S.E. MILFORD	SUSQUEHANNA AVE.	213A	LINCOLN
SHARPTOWN RD.	24	LAUREL	SUSSEX AVE.	539	SEAFORD
SHAWNEE RD.	36	GREENWOOD-MILFORD	SUSSEX HIGHWAY	1	DELMAR-LAUREL
SHEEP PEN RD.	328	W. MILLSBORO	SUSSEX HIGHWAY	2	LAUREL-SEAFORD
SHELL BRIDGE RD.	493	W. LAUREL	SUSSEX HIGHWAY	3	SEAFORD-BRIDGEVILLE
SHELL STATION RD.	427	W. GUMSBORO	SUSSEX HIGHWAY	4	GREENWOOD

SUSSEX COUNTY ROAD TABLE

ROAD NAME	ROAD NO.	LOCATION	ROAD NAME	ROAD NO.	LOCATION
SUSSEX PINES RD.	324	S.E. GEORGETOWN	WATSON RD.	500	W. LAUREL
SUSSEX RD.	342A	E. DAGSBORO	WAYCROSS RD.	505A	N.W. DELMAR
SWAIN RD.	544A	N. SEAFORD	WEBB RD.	248A	S.W. MILTON
SWAMP RD.	406	S. DAGSBORO	WEBBS LANDING RD.	277B	S. FIVE POINTS
SWEETBRIAR RD.	261	W. FIVE POINTS	WEBBS RD.	43	W. ELLENDALE
SYCAMORE RD.	475	N.E. LAUREL	WEBB FARM RD.	594	E. GREENWOOD
SYCAMORE RD.	476	N.E. LAUREL	WELLS LA.	417B	W. SELBYVILLE
SYCAMORE RD.	466	N.E. LAUREL	WELLS RD.	38	S. SLAUGHTER BEACH
SYLVAN ACRES RD.	38	S. ARGOS CORNER	WESCOATS RD.	12	S.W. LEWES
TAYLOR MILL RD.	467B	N.E. LAUREL	WESLEY CHURCH RD.	561	W. BRIDGEVILLE
TAYLOR MILL RD.	467	N. LAUREL	WEST AIRPORT RD.	370A	E. FRANKFORD
TEATOWN RD.	616	S.W. MILFORD	WEST AVE.	361	OCEAN VIEW
THARP RD.	534	N.E. SEAFORD	WEST BEACH RD.	345	N.E. DAGSBORO
THATCHER ST.	54	FRANKFORD	WEST LINE RD.	396	E. SELBYVILLE
THICKET RD.	240A	S.E. ELLENDALE	WEST LINE RD.	512	W. DELMAR
THIRTEEN CURVES RD.	222	S.E. ARGOS CORNER	WEST NORTH ST.	519	GEORGETOWN
THOMPSONVILLE RD.	20	MILLSBORO	WEST PINEY GROVE RD.	329	S. GEORGETOWN
THOMPSONVILLE RD.	326	N.W. MILLSBORO	WEST RD.	344	E. DAGSBORO
THOROGOODS RD.	333	S.E. MILLSBORO	WEST RD.	427	N.E. GUMBORO
TOWNSEND RD.	303	N.E. MILLSBORO	WEST SNAKE RD.	452	S. LAUREL
TOWNSENDS RD.	340	E. DAGSBORO	WEST ST.	24	LAUREL
TRAP POND RD.	62	GEORGETOWN	WESTWOODS RD.	426	E. TRAP POND
TRAP POND RD.	449	W. TRAP POND	WHALEYS CORNER RD.	329	S.W. GEORGETOWN
TRINITY CHURCH RD.	573	N.W. BRIDGEVILLE	WHALEYS RD.	62	E. DELMAR
TRINITY RD.	299A	N. OAK ORCHARD	WHEATFIELD RD.	586	N.W. GREENWOOD
TRUITT RD.	604	W. ELLENDALE	WHITE DEER RD.	508	W. DELMAR
TRUITT RD.	198	N. MILTON	WHITES NECK RD.	347	N.W. MILLVILLE
TRUSSUM POND RD.	462	E. LAUREL	WHITESVILLE RD.	64	S.E. LAUREL
TUCKERS RD.	597	N.E. BRIDGEVILLE	WHITNEY SWAMP RD.	574	N.W. BRIDGEVILLE
TULL RD.	580	W. GREENWOOD	WIGUS CEMETERY RD.	381A	N.E. SELBYVILLE
TURKLE POND RD.	236	W. BROADKILL BEACH	WIL KING RD.	288	S. FIVE POINTS
TURN POINT RD.	50A	INDIAN RIVER INLET	WILD TURKEY RD.	551	W. SEAFORD
TYNDALL RD.	444	S.W. GEORGETOWN	WILEY BRANCH RD.	411	W. DAGSBORO
UNION ST.	22	MILTON	WILKERSON RD.	39A	PRIMEHOOK BEACH
UNION ST. EXT.	22	N. MILTON	WILKINS RD.	206	E. LINCOLN
UNIVERSITY RD.	588	N.W. GREENWOOD	WILLIAMS FARM RD.	235A	N. MILTON
UTICA RD.	632	E. GREENWOOD	WILLIAM STREET RD.	309	N.E. MILLSBORO
VAUGHN RD.	520	W. GEORGETOWN	WILLIAMS RD.	498A	W. LAUREL
VFW RD.	607	S.W. ELLENDALE	WILLIAMSVILLE RD.	395	W. FENWICK ISLAND
VINE ST.	487A	BETHEL	WILSON RD.	244	N. GEORGETOWN
VINES CREEK RD.	26	DAGSBORO	WILSON FARM RD.	546	N.W. GEORGETOWN
VIRGINIA AVE.	639	SEAFORD	WILSON HILL RD.	527	S. BRIDGEVILLE
W. ELLIOTTS DAM RD.	467	N.E. LAUREL	WINDMILL DR.	352	MILLVILLE
W. HUDSON POND RD.	623	N.W. ELLENDALE	WINGATE RD.	343	E. DAGSBORO
W. ROBBINS RD.	579	N.W. GEORGETOWN	WOLFE NECK RD.	270	S.E. LEWES
W. STATE RD.	213	ELLENDALE	WOMACH RD.	438	N.E. TRAP POND
WALKER RD.	260	S.E. MILTON	WOOD BRANCH RD.	321	S. GEORGETOWN
WALLER RD.	512	W. DELMAR	WOODBIDGE RD.	585	S.W. GREENWOOD
WALLER RD.	444A	S.W. GEORGETOWN	WOODENHAWK RD.	569	S.W. GREENWOOD
WALLER RD.	480	S.E. BLADES	WOODLAND CHURCH RD.	79	S.W. BLADES
WALLS RD.	212B	MILTON	WOODLAND FERRY RD.	78	N.W. LAUREL
WALNUT ST.	36	MILFORD	WOODLAND RD.	536	S.W. SEAFORD
WALTERS BLUFF RD.	346A	N.W. MILLVILLE	WOODPECKER RD.	80	W. SEAFORD
WARD RD.	283A	S. FIVE POINTS	WOODY RD.	464	S.W. TRAP POND
WARDS BRANCH RD.	451A	S. TRAP POND	WOODYARD RD.	612	N.E. GREENWOOD
WARRINGTON RD.	518A	S.W. GEORGETOWN	WOOTTEN RD.	72	S.E. LAUREL
WARRINGTON RD.	275	N.W. REHOBOTH BEACH	ZION CHURCH RD.	235	N.E. MILTON
WARWICK RD.	310A	E. MILLSBORO	ZION CHURCH RD.	382	N.E. SELBYVILLE
WATERVIEW RD.	279A	W. REHOBOTH BAY	ZOAR RD.	48	S. GEORGETOWN
WASHINGTON ST.	225C	LINCOLN			
WASHINGTON ST.	24	MILLSBORO			
WATERVIEW RD.	279A	W. REHOBOTH BAY			