INTRODUCTION

With the advent of automation, the acquisition, transmission, storage, analysis, and presentation of traffic data has changed over the years. The Traffic Monitoring System (TMS) in DelDOT is substantially different from what it was just a short time ago. Several years ago, the Division of Planning began using Jackalope, Viper and TOPS software to more effectively retrieve and analyze traffic data collected in the field. The use of these three programs ensures that this report is in compliance with the principles of 'Truth-in-Data' reporting requirements and conforms to federal reporting standards. This report contains traffic data for all roadway segments of the highway network under Del DOT's jurisdiction, which represents approximately 90% of all roadways in the State of Delaware. The details of the collection process, analysis, and reporting of traffic data, along with other features relevant to traffic monitoring, are outlined in this document.

HIGHWAY NETWORK

Highways and Streets have been grouped into functional classes or systems as required by the Federal Highway Administration. The Functional Classification Systems are based on traffic characteristics and the function that each roadway serves as part of the entire network. The Functional Classification Maps of the highway network for each county, as well as the State, are published and continually updated as required.

Within this link, links to the Functional Classification System Maps for the State and each county can also be found.

TRAFFIC COUNTS

Automatic Traffic Recorder (ATR) Stations

The ATR stations are traffic volume counter stations permanently installed throughout the Road Inventory network covering all functional classifications of highways except on Local Streets. These ATR stations, along with their identification numbers and the functional classifications of the roadway segments where they are located, have been listed on the following pages. Equipped with loop detectors, these ATR stations count the number of all vehicles passing through each location, continuously throughout the year, and transmit the recorded data to the traffic monitoring computers at the Office of Information Technology (OIT) headquarters for electronic data processing. A map of all the ATR locations has been included for ease of use.

The 2018 monthly traffic data at ATR stations are included. ADT denotes Average Daily Traffic, in this case for each month, and AADT is the Annual Average Daily Traffic for all 365 days of the year.

Wavetronix Device

Wavetronix Traffic Detection Devices are sensors used for collecting vehicle volumes with the reliability of radars and the advantages of being a non-intrusive detection system. Wavetronix are used to collect data along segments of roads where high traffic volumes make it impossible to use pneumatic tubes or prevents the installation of Automatic Traffic Recorders (ATR). Wavetronix devices are only used to collect vehicle volume and not class.

This symbol shows segments were Wavetronix devices are being used for data collection.

Traffic Pattern Group (TPG)

Eight groups have been established to represent the traffic characteristics of all roads on the Road Inventory network. These Traffic Pattern Groups, ranging from TPG 1 through TPG 8 along with the permanent ATR stations covered by each TPG are reflected in the Traffic Pattern Group table.

As mentioned previously, the Functional Classification Maps for the highways in Delaware, by each county as well as for the entire State, are available from the DelDOT Mapping Section. Therefore, the TPG for any roadway segment or link on the entire Road Inventory can be easily determined with the Functional Classification Maps, except for designated Recreational Routes.

Recreational Routes, which carry rather heavy traffic during summer months, constitute a special traffic group under TPG 8. Those designated Recreational Routes of TPG 8 are: SR 9 in Kent County, SR 1 in Kent and Sussex Counties, as well as US 9, SR 6, SR 16, SR 18, SR 23, SR 24, SR 26, SR 54, SR 404 in Sussex County. Also included in TPG 8 are road segments, primarily in Sussex County which are in and around the Beach area. See AADT tables for TPG on all roadway links, including those on Recreational Routes, of the Road Inventory network.

ATR DISTRIBUTION ACROSS TRAFFIC PATTERN GROUPS (TPG)

TPG	TYPE ROUTE	ATR STATION
1	Interstate, Freeways & Expressways	8000 8001 8004 8039
2	Other Urban Arterials	8005 806 8011 8012 8013 8015 8022 8026 8030 8031 8040 8052 8060 8061
3	Urban Collectors	8042 8050
4	Urban Local Street	NONE
5	Rural Arterials	8016 8017 8023 8028 8032 8033 8034 8035 8059 8062 8072 8074 8079 8082 8085 8087 8088 8091 8094 8095 8096 8002
6	Rural Major Collectors	8019 8068 8070 8083
7	Rural minor Collectors & local Roads	8024 8044 8066 8098
8	Recreational Routes	8073 8075 8076 8077 8078 8084 8086 8089 8090 8092 8093 8097 8099 8141 8071-69 8051 8055

Below is a direct link to Delaware's 2017 KMZ file containing permanent traffic counter locations:

http://www.deldot.gov/information/pubs_forms/manuals/traffic_counts/2015/2015ATRlocations.kmz

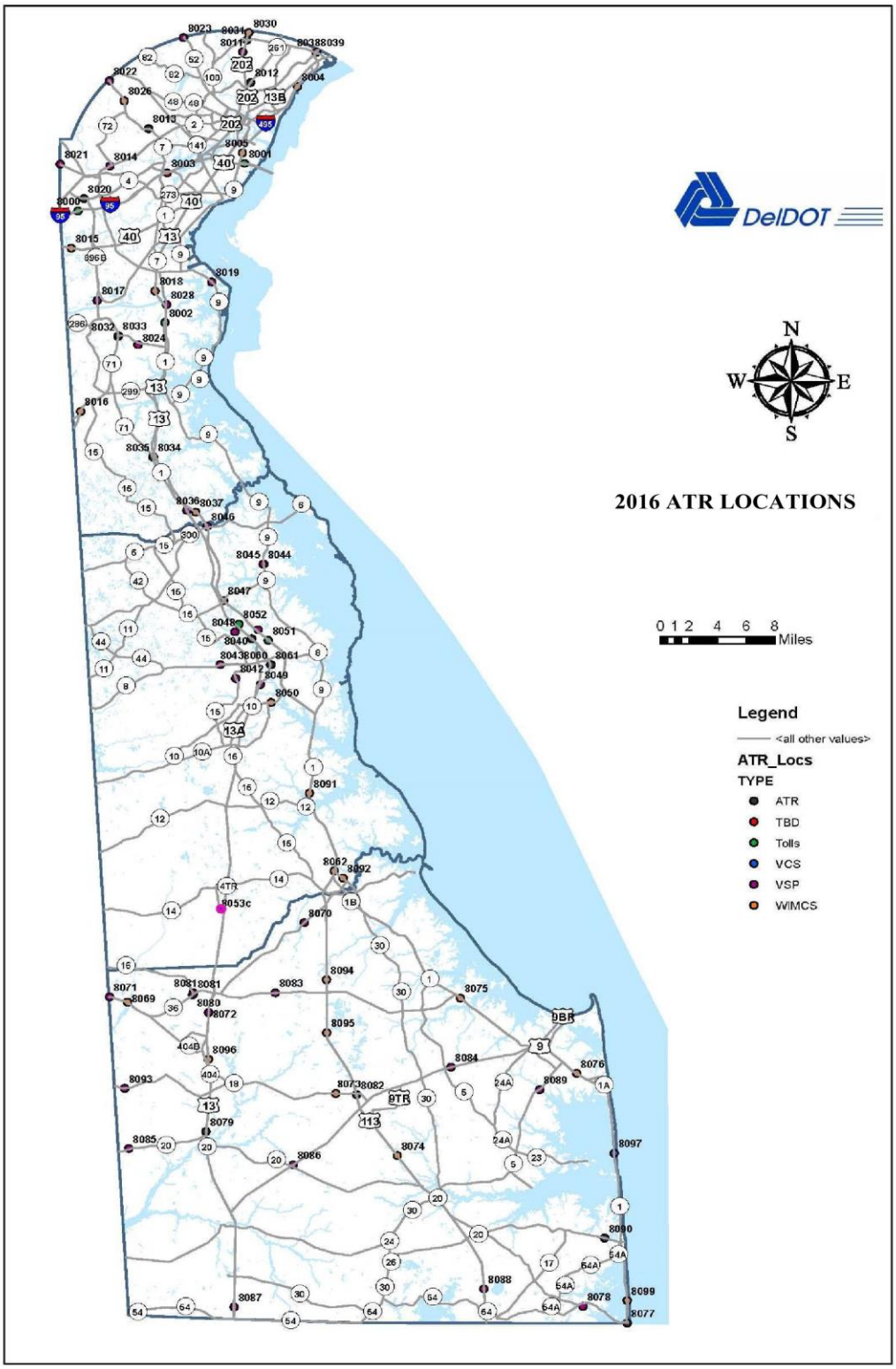

AUTOMATIC TRAFFIC RECORDERS & ASSIGNMENT

ID	LOCATION	GROUP_	FUNC_CLASS	TYPE
8000	I-95 Toll Plaza	Urban	Interstate	Tolls
8001	I-295 Delaware Memorial Bridge	Urban	Interstate	Tolls
8002	Biddle's Corner Toll Plaza	Urban	Interstate	Tolls
8004	I-495 Boulevard Body Shop	Urban	Interstate	WIMCS
8005	DE 9 Near I-295	Urban	Minor Arterial	WIMCS
8011	US 202 @ Widener Coll Rocky Run Pkwy	Urban	Other Princ Art	VSP
8012	Foulk & Simon Road	Urban	Minor Arterial	ATR
8013	Limestone Road & Arundel Dr.	Urban	Other Princ Art	ATR
8014	DE 2 East of Newark (Windy Hills)	Urban	Other Princ Art	VSP
8015	US 40 Pleasant Valley	Urban	Other Princ Art	WIMCS
8016	US 301 N of Hoober Equipment	Rural	Princ Arterial	WIMCS
8017	DE 896 & DE 71	Rural	Princ Arterial	VSP
8018	DE 1 N Wm. Roth Bridge	Rural	Princ Arterial	WIMCS
8019	DE 9 & Reedy Point Bridge	REC	Major Collector	VSP
8020	DE 4 Christiana Pkwy.	Urban	Other Princ Art	ATR
8021	DE 273 (Nottingham RD) MD Line	Urban	Minor Arterial	VSP
8022	DE 7 (Limestone Rd.) PA Line	Urban	Other Princ Art	VSP
8023	DE 52 (Kennett Pike) PA Line	Rural	Princ Arterial	VSP
8024	NC 427 N of NC 429	Rural	Local Road	VSP
8026	DE 7 S. OF Little Baltimore	Urban	Other Princ Art	WIMCS
8028	US 13 S of Old St. Georges Bridge	Rural	Minor Arterial	VSP
8030	US 202 & P.A. Line	Urban	Other Princ Art	WIMCS
8031	DE 92 Naamans Rd @ 202	Urban	Other Princ Art	ATR
8033	Boyd's Corner Rd. @ US 301	U R	Other Princ Art	ATR
8034	US 13 @ NC 14	U R	Princ Arterial	ATR
8035	NC 14 @ US13	U R	Princ Arterial	ATR
8036	US 13 & Smyrna Rest Area	Pred Rec	Minor Arterial	VSP
8037	DE 1 & Paddock Road	Rural	Princ Arterial	WIMCS
8038	I-95 near DE 92	Urban	Interstate	VSP

8039	I-495 near DE 92	Urban	Interstate	VSP
8040	US 13 & Dover Downs	Urban	Other Princ Art	ATR
8041	K 88 N of K 337	Rural	Major Collector	VSP
8042	K 195	Urban	Major Collector	VSP
8043	DE 8 West of Dover	Urban	Other Princ Art	VSP
8044	DE 9 & K 12	REC	Major Collector	VSP
8045	K 11 & DE 9	REC	Major Collector	VSP
8046	DE 1 & DE 6	Rural	Other Princ Art	VSP
8047	DE 1 & DE 42	Rural	Other Princ Art	VSP
8048	Scarborough Road	Urban	Minor Arterial	VSP
8049	Puncheon Run Connector	Urban	Other Princ Art	VSP
8050	DE 10 E of State Rd.	Rural	Major Collector	WIMCS
8051	Dover Toll Plaza	Urban	Other Princ Art	**Tolls**
8052	Denney's Road Toll Plaza	Urban	Minor Arterial	**Tolls**
8053	Tower Hill Rd, State Fair	Rural	Princ Arterial	VC
8054	US 13 N. of Cheswold	Rural	Minor Arterial	VC
8056	MIA/POW	Urban	Minor Arterial	VS
8060	US 13 @ Bay Rd Split	Urban	Princ Arterial	ATR
8061	Bay Rd @ US 13 Split	Urban	Princ Arterial	ATR
8062	US 113 & DE 1	Pred Rec	Other Princ Art	WIMCS
8066	DE 10 Near Drapers Mill Rd.	Rural	Princ Arterial	VSP
8067	DE 12 Bernite Mill Rd. near Maryland Line	Rural	Princ Arterial	VSP
8068	DE 14 Burrswille near Knife Box Rd.	Rural	Princ Arterial	VSP
8069	DE 404 Wooden Hawk	Pred Rec	Other Princ Art	WIMCS

8070	DE 36 Between S 207 & S 620	Urban	Major Collector	VSP
8071	DE 404 West of Bridgeville	Pred Rec	Other Princ Art	VSP
8072	US 13 S of DE 16	Rural	Princ Arterial	VSP
8073	DE 18 W of Georgetown	REC	Other Princ Art	WIMCS
8074	US 113 S of Georgetown	Rural	Princ Arterial	WIMCS
8075	DE 1 S of DE 16	Pred Rec	Other Princ Art	WIMCS
8076	DE 1 N of Ocean Outlets	REC	Other Princ Art	WIMCS

8077	DE 1 Fenwick	Pred Rec	Other Princ Art	ATR
8078	DE 54 W of Fenwick	REC	Major Collector	VSP
8079	US 13 & SC 534	Rural	Princ Arterial	ATR
8080	DE 16 W of Greenwood	REC	Major Collector	VSP
8081	DE36 W of DE 16	REC	Major Collector	VSP
8082	US 113 Georgetown	Rural	Princ Arterial	ATR
8083	DE 16 E of S 44	Pred Rec	Major Collector	VSP
8084	DE 9 E of Harbeson	Pred Rec	Minor Arterial	VSP
8085	DE 20 E of MD Line	REC	Minor Arterial	VSP
8086	DE 9 Hardscrabble	REC	Major Collector	VSP
8087	US 13 N of DE 54 Delmar	REC	Other Princ Art	VSP
8088	US 113 N of Selbyville	REC	Other Princ Art	VSP
8089	DE 24 Love Creek Bridge	Pred Rec	Major Collector	VSP
8090	DE 26 Assawoman Bridge	Pred Rec	Minor Arterial	ATR
8091	DE 1 Barratts Chapel	Rural	Other Princ Art	WIMCS
8092	DE 1 & 10 St.	Pred Rec	Other Princ Art	WIMCS
8093	DE 18 E. OF MD LINE	Pred Rec	Other Princ Art	VSP
8094	US 113 S of 625 Lincoln	REC	Minor Arterial	WIMCS
8095	US 113 Ellendale	REC	Minor Arterial	WIMCS
8096	US 13 Bridgeville Police	Rural	Other Princ Art	WIMCS
8097	DE 1 N of Indian River	Pred Rec	Other Princ Art	VCS
8099	DE 1 N Fenwick New	Pred Rec	Other Princ Art	WIMCS
8140	Sussex 26 near Maryland Line	Rural	Other Princ Art	VSP
8141	Sussex 24 near Maryland Line	Rural	Other Princ Art	VSP

Growth Factors

The AADT of each ATR station for 2018 was compared with the previous year's AADT respectively, and the rate of change of AADT, was developed into a factor. Such changes at all ATR stations under each TPG, termed as Growth Factor, are presented below.

TPG:	**1**	**2**	**3**	**4**	**5**	**6**	**7**	**8**
Growth Factor:	**1.006**	**1.002**	**0.910**	**N/A**	**0.992**	**1.061**	**1.005**	**0.988**

Coverage Count Program

There were ***3,459*** roadway segments or links on the Road Inventory network of DelDOT in 2018. Of these, there are 86 links where the ATR stations were operational, accurate hour-by- hour traffic volume data were continuously recorded throughout the year, processed, and analyzed. For the remaining 3,373 links, the annual traffic data was estimated on the basis of a short-term traffic count or coverage count program. Growth, seasonal, and axle correction factors are then applied. These factors are generated along with the statistical information acquired from the permanent ATR station software logarithms.

The coverage count program in Delaware has recently been revised, allowing for complete coverage of the Road inventory network on either an annual, three or six year cycle. The advent of this schedule of traffic data collection requirements insures accurate data on all roadway segments in the Road inventory network. On average, there are approximately 900 short- duration counts performed annually. Most volume counts are performed for a one-week period. Approximately 300 counts are vehicle classification counts, performed for a 48-hour duration, mainly at HPMS locations. Pneumatic rubber hoses, which count axles and not vehicles, are used in the coverage count program. Since the number of axles in motor vehicles are variable, appropriate Axle Correction Factors (ACF) are applied to convert the counted axles into the number of vehicles. The Axle Correction Factors are derived from the vehicle classification program, at both short-term and permanent sites.

Furthermore, the ADT over a period of one week is obtained in the coverage count program. To estimate the AADT, Seasonal Adjustment Factors (SAF) are applied to account for weekly traffic variations over the course of the year.

Thus, ADT = Coverage Count * ACF and,

AADT = ADT * SAF

The SAF, in this case, pertains to the particular month of the year in which the coverage count is conducted. Based on the recorded data retrieved from ATR stations, the SAF for each of the 12 months of the year, computed for all Traffic Pattern Groups, is calculated and stored in the traffic-monitoring database. The applicable SAF was used in the determination of AADT at all coverage count sites for 2018. For those highway links that were not counted in 2018, the AADT data were obtained by multiplying previous year's AADT with the applicable Growth Factor.

AADT

TRAFFIC VOLUME DATA

As explained in the foregoing, the AADT has been determined for each of the 3459 links of the Road Inventory network, and the results are tabulated on pages 1 through 161. All Interstates, US Routes, DE Routes and state maintained routes are shown by Maintenance number.

http://www.deldot.gov/information/pubs_forms/manuals/traffic_counts/index.shtml

Details of the AADT tables are as follows.

Column 1: Maintenance Road Number as indicated on the Functional Classification Highway Maps. To identify the proper maintenance road number for a named road, please refer to the Road Table found at the end of the Introduction section.

Column 2: Route Number, road name, or street name frequently used. Many roads in Delaware are known by different names but names frequently used are shown were possible.

Column 3: Ending mileage of the section or roadway link, which is the distance to the nearest of 0.01 mile from the beginning of the maintenance road, or from the end of the previous link's break point to the end of this link.

Column 4: Beginning point or break point identifier in which the first entry in every road number indicates where the road begins. Thereafter, each entry describes the point at which the link ends.

Column 5: Annual Average Daily Traffic in vehicles per day for the roadway section or link for the year 2018.

Column 6: Year of last count is indicated. If any count is older than one year, the number reflected has been factored using current growth, seasonal, and axle correction factors.

Column 7: Traffic Pattern Group of the roadway link.

Of particular interest is the AADT for 2018 on the Interstate Highways in Delaware. A comparison of the AADT for the years 2017 and 2018 at the operational permanent traffic counter stations on the Interstate Highway, inclusive of the Delaware Turnpike, is presented below.

LOCATION	**2017AADT**	**2018AADT**	**CHANGE (%)**
1. JFK Memorial Highway Toll Plaza	***79.860***	***79.256***	***- 0.76%***
2. Delaware Memorial Bridge	***97.103***	***97.041***	***- 0.06%***
3. I-495 Interchange near Naamans Road	***56.272***	***66.485***	***16.6%***
4. DE 1 Biddle's Corner Toll	***58.723***	***55.874***	***- 4.97%***

K and D Factors

K is the proportion of AADT on a roadway segment or link during the Design Hour, i.e. the hour in which the 30th highest hourly traffic flow of the year takes place.

The Design Hourly Volume of a roadway segment or link is its 30th highest hourly traffic volume of the year in vehicles per hour, and is denoted by DHV.

Thus the **K** factor is given by,

$$DHV = \mathbf{K} * AADT$$

D is the proportion of DHV occurring in the heavier direction, and is called the Directional Split. Thus **D** ≥ 0.5

The Directional Design Hourly Volume, denoted by DDHV, is given by, DDHV

$$= \mathbf{D} * DHV$$

From the database of ATR stations, the average values for the 30th Highest Hourly Volume as well as the corresponding Directional Split for each Traffic Pattern Group for 2018.

To determine the K and D values of a roadway segment or link, the first course of action is to obtain its TPG. Having known the TPG of the roadway segment or link, its K and D values can be determined for 2018.

Note: Both short term counts and ATR data was used to produce the factor numbers with the asterisk (*) symbol next to them.

Traffic Pattern Group	K-Factor	D-Factor	Truck %
1	9.07	56.40	14.79
2	9.97	58.81	6.14
3	10.66*	60.83*	9.34*
4	N/A	N/A	N/A
5	11.30*	56.25*	11.81*
6	12.07*	59.72*	15.99
7	14.15*	62.08*	13.11*
8	11.91*	55.16*	9.69*

VEHICLE CLASSIFICATION

VEHICLE CLASSIFICATION

All highway vehicles are classified in accordance with the current FHWA Vehicle Classification scheme, which includes 13 vehicle classes as follows:

FHWA Vehicle Classification

1. Motorcycles
2. Passenger Cars
3. Other Two Axle, 4 Tire Single Units
4. Buses
5. Two Axle, 6 Tire Single Units
6. Three Axle Single Units
7. Four or More Axle Single Units
8. Four or Less Axle Single Trailers
9. Five Axle Single Trailers
10. Six or More Axle Single
11. Five or Less Axle Multi-Trailers
12. Six Axle Multi-Trailers
13. Seven or More Axle Multi-Trailers

The vehicle classification data pertinent to a Functional System represents the weighted average composition of vehicle classes at all sites within that Functional System. Therefore, when the vehicle classification data on a roadway segment is required, it is necessary to determine the Functional Classification or System of Highways to which the roadway segment belongs, and then obtain the percentages of vehicle composition from the vehicle classification table for that Functional System.

However, such vehicle classification data should be used with caution, because the Seasonal Adjustment Factors are not established and applied to the vehicle composition and the data are not supported by statistical analysis of permanent classifier stations for system adequacy.

DelDOT has installed 25 permanent Automated Vehicle Classifiers (AVC) and Weigh in Motion (WIM) stations throughout the Road Inventory network. These permanent monitoring stations are collecting classification and axle-weight data.

CLASS. GROUP		DESCRIPTION	NO. OF AXLES
1		MOTORCYCLES	2
2		ALL CARS CARS W/ 1-AXLE TRLR CARS W/2-AXLE TRLR	2 3 4
3		PICK-UPS & VANS 1 & 2 AXLE TRLRS	2, 3, & 4
4		BUSES	2 & 3
5		2-AXLE, SINGLE UNIT	2
6		3-AXLE, SINGLE UNIT	3
7		4-AXLE, SINGLE UNIT	4
8		2-AXLE TRACTOR, 1-AXLE TRLR(2S1) 2-AXLE TRACTOR, 2-AXLE TRLR(2S2) 3-AXLE TRACTOR, 1-AXLE TRLR(3S1)	3 4 4
9		3-AXLE TRACTOR, 2-AXLE TRLR(3S2) 3-AXLE TRUCK, W/2-AXLE TRLR	5 5
10		TRACTOR W/ SINGLE TRLR	6 & 7
11		5-AXLE MULTI-TRLR	5
12		6-AXLE MULTI-TRLR	6
13	ANY 7 OR MORE AXLE		7 or more

HOW TO FIND A ROADWAY SECTION AADT COUNT

Road Lookup Table

The **Road Lookup Table** is used to help in locating traffic count road segments that you wish to view. The Road Lookup Table includes the Road Name in alphabetical order, the Maintenance Road Number(s), and the general Location of the roadway. While some roads keep the same Maintenance Road Number for the entire length of the road, some will have multiple Maintenance Road Numbers. For example, Bryants Corner Road in Kent County is made up of Maintenance Road Numbers K 205, K103, & K 219. As in this example, The Maintenance Road Numbers that comprise a continuous road may not necessarily be in sequential order.

While one portion of the Traffic Summary Book, groups roads by U.S. & Delaware Route Number, the majority of the roads are listed numerically by Maintenance Road Number. Please refer to the Road Lookup Table to find the proper Maintenance Road Number for each segment within the Maintenance Road Number portion of the summary, not the Route portion. This will help in finding the traffic count for the segment(s) that you may be interested in viewing.

KENT COUNTY ROAD TABLE

ROAD NAME	**ROAD NO.**	***LOCATION***
ABBOTTS POND RD.	442	*S. HOUSTON*
ACORN LA.	342	*E. DOVER*
ALLABANDS MILL RD.	202	*W. WYOMING*
ALLEY CORNER RD.	138	*W. SMYRNA*
ALLEY MILL RD.	133	*CLAYTON*
ALMSHOUSE RD.	232	*W. WYOMING*
ALMSHOUSE BRANCH RD.	52A	*W. WYOMING*
AMSTERDAM RD.	262	*W. FELTON*
ANDERSON RD.	358	*W. MAGNOLIA*
ANDREWS LAKE RD.	380, 385	*ANDREWS LAKE*
ANDREWVILLE RD.	61, 304	*W. FARMINGTON*
APPLE GROVE SCHOOL RD.	204	*W. WYOMING*
ARTHURSVILLE RD.	46, 47	*HARTLY*
ARTIS DR.	197	*W. DOVER*
W. ATLANTIC AVE.	343	*BOWERS BEACH*
AUTUMN MOON LA.	369	*W. MAGNOLIA*
BANNING RD.	366	*N. MAGNOLIA*
BARKERS LANDING RD.	107	*BARKERS LANDING*
BARNEY JENKINS RD.	370	*WOODSIDE*
BARRATTS CHAPEL RD.	371	*BARRATTS CHAPEL*
N. BASSETT ST.	134	*CLAYTON*
N. BAY DR.	415	*KITTS HUMMOCK*
S. BAY DR.	415	*KITTS HUMMOCK*
BAY RD.	7, 8	*DOVER - MILFORD*
BAYBERRY LA.	261	*W. FELTON*
BAYSIDE DR.	15, 17	*E. DOVER*
BAYVIEW AVE.	343	*BOWERS BEACH*
BEAGLE CLUB RD.	248	*W. VIOLA*
BEAR POND RD.	178	*HARTLY*
BEAR SWAMP RD.	327	*N. LEIPSIC*
BEEBE RD.	439	*E. FARMINGTON*
BEECHWOOD AVE.	353	*S. DOVER*
BELL ST.	346	*LITTLE CREEK*
BELMONT AVE.	90	*SMYRNA*
BENNETTS PIER RD.	19A, 122	*N.E. MILFORD*
BERGOLD LA.	352	*KITTS HUMMOCK*
BERRYTOWN RD.	246	*W. WOODSIDE*
BIG DITCH RD.	216	*W. CAMDEN*
BIG OAK RD.	325	*E. SMYRNA*
BIG STONE BEACH RD.	124, 425	*BIG STONE BEACH*
BIG WOODS RD.	84, 448	*N. LEIPSIC*
W. BIG WOODS RD.	2A	*S. SMYRNA*
BISON RD.	234	*N. WOODSIDE*
BLACK SWAMP RD.	280	*W. FELTON*
BLACKISTON RD.	44	*W. KENTON*
BLACKISTON CHURCH RD.	131	*W. KENTON*
BLAIRS POND RD.	444	*HOUSTON*
BLOOMFIELD DR.	396	*N. HOUSTON*
BLUE HERON RD.	164	*W. DOVER*
BLUEJAY LA.	392	*S. FREDERICA*
BOOTH BRANCH LA.	310	*W. FARMINGTON*
BOWERS BEACH RD.	18	*W. BOWERS BEACH*
BOWMAN RD.	401	*N. MILFORD*
BRENFORD RD.	42	*S. SMYRNA*
BRIARBUSH RD.	367, 368	*S. RISING SUN*
BRITTNEY LA.	201	*W. DOVER*
BROAD ST.	37	*HOUSTON*
BROCKAMBRIDGE RD.	418	*E. FREDERICA*
BROWNSVILLE RD.	111	*W. HARRINGTON*
BRYANTS CORNER RD.	103,205,219	*W. WYOMIING*
BRYN - ZION RD.	139	*KENTON*
BUFFALO RD.	376	*BARRATTS CHAPEL*
BULLDOG DR.	347A	*DOVER*
BULLOCK RD.	292	*W. HARRINGTON*
BURNITE MILL RD.	57	*FELTON*
BURRIS RD.	174	*N. HARTLY*
BURRSVILLE RD.	112	*W. FARMINIGTON*
BUTLER RD.	429	*E. HARRINGTON*
BUTTERPAT RD.	176, 179	*W. HARTLY*
C & R CENTER RD.	249	*W. VIOLA*
CABIN RIDGE RD.	253	*W. VIOLA*
CABOOSE RD.	4A	*CAMDEN*
CAHOON BRANCH RD.	198	*W. DOVER*
CAINS LANDING RD.	412	*N.E. MILFORD*

KENT COUNTY ROAD TABLE

ROAD NAME	ROAD NO.	LOCATION
W. CAMDEN - WYOMING AVE.	29	*WYOMING*
E. CAMDEN - WYOMING AVE.	29	*CAMDEN*
CAMPGROUND RD.	427	*S. KILLENS POND*
CAMPUS RD.	99A	*DOVER*
CANTERBURY RD.	33, 388	*MILFORD*
CARPENTER BRIDGE RD.	35	*N. HARRINGTON*
CARPENTERS PIT RD.	408A	*MILFORD*
CARTANZA RD.	340	*N. W. LITTLE CREEK*
S. CARTER RD.	137	*SMYRNA*
N. CARTER RD.	137	*SMYRNA*
CATTAIL BRANCH RD.	113	*W. HARRINGTON*
CEDARFIELD RD.	378A	*S. MAGNOLIA*
E. CENTER ST.	275	*HARRINGTON*
CENTRAL CHURCH RD.	155	*W. DOVER*
CHANCE RD.	140	*KENTON*
CHANDLERS RD.	242	*W.FELTON*
CHESTNUT GROVE RD.	158	*DOVER*
CHIMNEY HILL RD.	385	*E. FELTON*
CHURCH ST.	240	*FELTON*
CHURCH HILL RD.	404	*W. MILFORD*
CICADA LN.	403	*N. MILFORD*
CLAPHAM RD.	27	*MAGNOLIA*
CLOVERFIELD LA.	397	*N. HOUSTON*
COLLEGE RD.	99	*DOVER*
COLLINS FARM RD.	435	*N. FARMINGTON*
COMMERCE ST.	92, 156	*CHESWOLD*
COMMERCE ST.	60	*HARRINGTON*
E. COMMERCE ST.	9, 39	*SMYRNA*
E. COMMERCE ST.	45	*KENTON*
W. COMMERCE ST.	39	*SMYRNA*
W. COMMERCE ST.	44	*KENTON*
COON DEN RD.	118	*FARMINGTON*
CORN CRIB RD.	433	*E. HARRINGTON*
CORNISH RD.	300	*W. HARRINGTON*
COURT ST.	67	*DOVER*
COURTLAND DILL RD.	267	*W. FELTON*
COW MARSH CREEK RD.	214	*W. WOODSIDE*
CRICKETT HOLLOW LA.	400	*N. MILFORD*
CRYSTAL RD.	189	*HARTLY*
CYPRESS BRANCH RD.	363	*N. MAGNOLIA*
DAISEY RD.	128	*W. CLAYTON*
DARLING FARM RD.	215	*W. WYOMING*
DAVID ST.	34	*FREDERICA*
DEEP GRASS LA.	384	*S.W. HOUSTON*
DEER ANTLER RD.	130	*W. CLAYTON*
DEER TRACK LA.	161	*W. DOVER*
DEER VALLEY RD.	395	*N. HOUSTON*
DELAWARE AVE.	81	*HARRINGTON*
DELAWARE AVE.	322	*WOODLAND BEACH*
W. DENNEYS RD.	100, 330	*N. DOVER*
E. DENNEYS RD.	332	*N. DOVER*
DENNY ST.	12	*LEIPSIC*
DEW DROP RD.	318	*E. SMYRNA*
DICKERSON ST.	137	*CLAYTON*
DINAHS CORNER RD.	165	*E. HARTLY*
W. DIVISION ST.	16, 51	*DOVER*
E. DIVISION ST.	16	*DOVER*
DOCTOR SMITH RD.	431	*E. HARRINGTON*
DONAS LANDING RD.	87	*N.E. DOVER*
DORMAN ST.	78	*HARRINGTON*
DOWNS CHAPEL RD.	95, 96, 97	*W. KENTON*
DRAPERS CORNERS RD.	298	*W. HARRINGTON*
DRAPERS MILL RD.	255A	*W. FELTON*
W. DUCK CREEK RD.	38, 453	*CLAYTON*
DUCK CREEK PKWY.	134	*SMYRNA/CLAYTON*
DUKE OF YORK ST.	67	*DOVER*
DUNDEE RD.	125	*WYOMING*
N. DUPONT BLVD.	1	*SMYRNA*
N. DUPONT BLVD.	8	*MILFORD*
S. DUPONT BLVD.	1, 2	*SMYRNA*
S. DUPONT HWY.	2	*DOVER*
S. DUPONT HWY.	5	*FELTON*

KENT COUNTY ROAD TABLE

ROAD NAME	ROAD NO.	LOCATION
S. DUPONT HWY.	6	HARRINGTON
S. DUPONT HWY.	24	DOVER
EAST ST.	350	HARRINGTON
EDGEWATER FARM LA.	338	E. DOVER
EDWARDSVILLE RD.	266	W. FELTON
N.W. ELEVENTH ST.	406	MILFORD
ENSS RD.	187	E. MARYDEL
EQUITATION LA.	257	W. FELTON
EVENS RD.	32, 108	VIOLA
EVERETTS CORNER RD.	48	HARTLY
FAIRGROUND RD.	316	S. HARRINGTON
FARM LA.	235	W. WOODSIDE
FARMINGTON RD.	314	FARMINGTON
FAST LANDING RD.	14,	W. LEIPSIC
FEDERAL ST.	67, 67A,67B	DOVER
FENCEPOST LA.	237	N. VIOLA
FINISH LINE DR.	88C	DOVER
FIREHOUSE LA.	186A	MARYDEL
FIRETOWER RD.	108, 239	VIOLA
FIRST STATE RD.	75	MARYDEL
FISHERS BRIDGE RD.	308	W. FARMINGTON
FIVEFOOT PRONG LA.	250	W. VIOLA
N. FLACK AVE.	18A	BOWERS BEACH
FLATIRON RD.	312	FARMINGTON
FLEMING ST.	290	HARRINGTON
FLORIO RD.	79	E. SMYRNA
FORDS CORNER RD.	98, 176	N.W. HARTLY
FORREST ST.	23, 51	DOVER
FORK BRANCH RD.	153	S. CHESWOLD
FORK LANDING RD.	390	S. FREDERICA
FORREST AVE.	51	DOVER
FOX RD.	344	E. DOVER
FOX CHASE RD.	381	BARRATTS CHAPEL
FOX HOLE RD.	225	W. WOODSIDE
FOX HUNTERS RD.	277, 455	W. HARRINGTON
FREDERICA RD.	10	FREDERICA
FRIEDEL	77	W. VIOLA
FRONT ST.	13, 14A	LEIPSIC
FRONT ST.	34	FREDERICA
FRONT ST.	193	WYOMING
FRONT ST.	446	HOUSTON
N.E. FRONT ST.	22	N.E. MILFORD
N.W. FRONT ST.	22	N.W. MILFORD
FRONTAGE RD.	8B	N. MILFORD
GALLO RD.	307	W. FARMINGTON
GIBBS CHAPEL RD.	180	N.W. HARTLY
GINGERWOOD DR.	313	W. FARMINGTON
W. GLENWOOD AVE.	454	SMYRNA
E. GLENWOOD AVE.	454	SMYRNA
GOBBLER LA.	420	N.E. MILFORD
GOLDINGER RD.	151	N. CHESWOLD
GOVERNORS AVE.	3	DOVER
N. GOVERNORS AVE.	3	DOVER
S. GOVERNORS AVE.	3	DOVER
GRANT ST.	202	WYOMING
GRAVESEND RD.	319	E. SMYRNA
GREENHOUSE RD.	411	N.E. MILFORD
GREENVILLE RD.	305	W. HARRINGTON
GREENWOOD RD.	309	S.W. FARMINGTON
GRIFFITHS DR.	451	GRIFFITHS LAKE
GRYGO RD.	209	S. MARYDEL
GUN & ROD CLUB RD.	434	W. HOUSTON
GUNTER RD.	184	N. MARYDEL
HALLTOWN RD.	50	MARYDEL
HAMMONDTOWN RD.	311	N.W. FARMINGTON
HARTLY RD.	49	W. DOVER
HATCHERY RD.	154	N. DOVER
HAWKEY BRANCH RD.	323	E. SMYRNA
HAY POINT LANDING RD.	11, 320	N. LEIPSIC
HAYFIELD RD.	273	N.W. HARRINGTON
HAZLETTVILLE RD.	73	W. DOVER
HEMPING RD.	299	W. HARRINGTON
HENRY COWGILL RD.	54	W. WOODSIDE

ROAD NAME	ROAD NO.	LOCATION
HERING RD.	410	N. MILFORD
HICKMAN RD.	63	S.W. FARMINGTON
HICKORY RIDGE RD.	149	GARRISONS LAKE
HIGH ST.	245	FELTON
HIGH STUMP RD.	303	W. FARMINGTON
HIGHVIEW AVE.	354	DOVER
HILLS MARKET RD.	58, 285	S.FELTON
HILLYARD RD.	147	S. SMYRNA
HOG RANGE ROAD	113, 113	W. FARMINGTON
HOGTOWN RD.	438	E. FARMINGTON
HOLLEGER RD.	393	N.W. MILFORD
HOLLERING HILL RD.	213	W. WOODSIDE
HOLLETTS CORNER RD.	126	W. SMYRNA
HOLLY HILL RD.	447	E. HOUSTON
HOLLY ISLAND RD.	191	E. MARYDEL
HOLLY SPRING RD.	256	W. SANDTOWN
HONEYSUCKLE RD.	228	E. HAZLETTVILLE
HOPEWELL DR.	142	W. KENTON
HOPKINS CEMETERY RD.	78, 263,281	N. HARRINGTON
HORSEPEN RD.	252	W. VIOLA
HORSEPOND RD.	348	E. DOVER
HOURGLASS RD.	103	E. MARYDEL
HOWARD ST.	77, 238	VIOLA
HUBBARD AVE.	18	BOWERS BEACH
HUGHES CROSSING RD.	153A	N. DOVER
HUNTING QUARTER RD.	429	S.E. HARRINGTON
HURD RD.	326	N.W. LEIPSIC
INDIAN POINT RD.	382	E. FELTON
INDIAN RUNNER RD.	247	W. FELTON
INGRAM BRANCH RD.	291	W. HARRINGTON
IRISH HILL RD.	31	E. VIOLA
IRONMINE RD.	251	W. FELTON
JACKSON DITCH RD.	430	E. HARRINGTON
JARRELL RD.	288	N. HARRINGTON
JEBB RD.	227	W. CAMDEN
JENKINS POND RD.	423	N. MILFORD
JOHN HURD RD.	260	W. FELTON
JOHNNYCAKE LANDING RD.	34	FREDERICA
JUDITH RD.	170	W. KENTON
JUMP SCHOOL HOUSE RD.	258	W. FELTON
KENTON RD.	104	DOVER
KOREAN WAR VET MEMORIAL.HWY.	150	DOVER
KERSEY RD.	109	W. VIOLA
KILLENS POND RD.	384	N.E. HARRINGTON
KINGS HIGHWAY	16	DOVER
N.E. KINGS HIGHWAY	66	DOVER
KITTS HUMMOCK RD.	68	E. DOVER AFB
KNIFE BOX RD.	55	W. HARRINGTON
LAFFERTY LA.	347	DOVER
S. LAYTON AVE.	190	WYOMING
N. LAYTON AVE.	190	WYOMING
LAYTON CORNERS RD.	296	W. HARRINGTON
LEAGER RD.	181	HARTLY
W. LEBANON RD.	356	CAMDEN
E. LEBANON RD.	356	DOVER
LEGISLATIVE AVE.	72A	DOVER
LEIPSIC RD.	88, 334	DOVER
LEPORE DR.	3B	DOVER
LEWIS DR.	332	N. DOVER
LEXINGTON MILL RD.	378	E. VIOLA
E. LIBERTY ST.	80	HARRINGTON
LIGHTHOUSE RD.	82, 321	E. SMYRNA
LION HOPE RD.	143	W. KENTON
N. LITTLE CREEK RD.	16	E. DOVER
S. LITTLE CREEK RD.	67	E. DOVER
LITTLE MASTENS CNR RD.	78, 284	N.W. HARRINGTON
LOBO RD.	306	W. HARRINGTON
LOCHMEATH WAY	361	CAMDEN
LOCKWOOD CHAPEL RD.	171	E. HARTLY
LOCUST GROVE RD.	362	E. CAMDEN
LOG CABIN RD.	421	N. MILFORD
LOMBARD ST.	284	FELTON

KENT COUNTY ROAD TABLE

ROAD NAME	ROAD NO.	LOCATION
LONG POINT RD.	341	E. DOVER
LONGRIDGE RD.	129	W. CLAYTON
W. LOOCKERMAN ST.	23	DOVER
E. LOOCKERMAN ST.	23	DOVER
LORDS CORNER RD.	255	W. FELTON
LUCKS DR.	215, 223	W. WOODSIDE
LYNNBURY WOODS RD.	152	N. CHESWOLD
MAHAN CORNER RD.	208	MARYDEL
MAIDSTONE BRANCH RD.	160	W. DOVER
MAIN ST.	13	LEIPSIC
N. MAIN ST.	27	MAGNOLIA
N. MAIN ST.	65	SMYRNA
N. MAIN ST.	4	CAMDEN
S. MAIN ST.	65	SMYRNA
S. MAIN ST.	4	CAMDEN
MAIN ST.	16	LITTLE CREEK
MAIN ST.	18B	BOWERS BEACH
MAIN ST.	30	WOODSIDE
MAIN ST.	39	CLAYTON
MAIN ST.	41	N.W. KENTON
MAIN ST.	45	CHESWOLD
MAIN ST.	48	HARTLY
MAIN ST.	49	HARTLY
MAIN ST.	54	WOODSIDE
MAIN ST.	57	FELTON
MAIN ST.	61	FARMINGTON
MAIN ST.	240	VIOLA
MAIN ST.	208	MARYDEL
MAIN ST.	41	KENTON
MALONEYS LANDING RD.	413	N.E. MILFORD
MARKET ST.	389	FREDERICA
MARLEY LA.	88D	N. DOVER DOWNS
MARSH BRANCH RD.	441	S. FARMINGTON
MARSHTOWN RD.	339	N. LITTLE CREEK
MARSHYHOPE RD.	282	N. HARRINGTON
MASSEYS MILLPOND RD.	148	W. CHESWOLD
MCCAULEY POND RD.	394	N.W. MILFORD
MCGINNIS POND RD.	378, 379	N. FREDERICA
MCKEE RD.	156	DOVER
MEREDITH RD.	259	W. FELTON
MESSICKS RD.	429, 432	E. HARRINGTON
MESSINA HILL RD.	102	N. CHESWOLD
MESIBOV RD.	437	E. FARMINGTON
MIDSTATE RD.	34	E. FELTON
MIFFLIN RD.	196	DOVER
MILFORD NECK RD.	120	S. FREDERICA
MILFORD- BYPASS	8A	MILFORD
MILFORD-HARRINGTON HWY.	36	HOUSTON
MILLCHOP LA.	368	W. MAGNOLIA
MILLINGTON RD.	39	CLAYTON
MILLWOOD RD.	119A	N. MILFORD
MISTY WAY	175	W. HARTLY
MOORTON RD.	92	CHESWOLD
MOOSE LODGE RD.	125	WYOMING
MORGANS CHOICE	230	W. WILLOW GROVE
MOSLEY RD.	419	E. FREDERICA
MT. FRIENDSHIP RD.	91	E.KENTON
MT. OLIVE CEMETERY RD.	254	W. FELTON
MUD MILL RD.	207	W. WOODSIDE
MULBERRIE POINT RD.	373	LITTLE CREEK
MUMFIELD LA.	229	W. WYOMING
MURFFS RD.	449	W. HARRINGTON
MYERS DR.	172	E. HARTLY
NAULT RD.	199	W. DOVER
NEW BURTON RD.	190	DOVER
NEW WHARF RD.	409	NORTH MILFORD
NILE RD.	351	DOVER
NINE FOOT RD.	62	S. FARMINGTON
E. NORTH ST.	67	DOVER
W. NORTH ST.	73	DOVER
NORTH ST.	49A	HARTLY
OAK POINT SCHOOL RD.	215	W. CAMDEN
OLD AIRPORT RD.	429	E. HARRINGTON
OLD BOWERS RD.	373, 374,375	E. LITTLE HEAVEN

ROAD NAME	ROAD NO.	LOCATION
OLD CAMDEN RD.	4	CAMDEN
OWLS NEST RD.	402	N. MILFORD
OLD COLLEGE RD.	99	DOVER
OLD JENKINS RD.	423B	N. DOVER
OLD LEIPSIC RD.	88A, 88B	E. DOVER DOWNS
N. OLD MILL RD.	355	E. CAMDEN
S. OLD MILL RD.	355	E. CAMDEN
OLD NORTH RD.	193	CAMDEN
OLIN DILL RD.	236	S. WOODSIDE
OWLS NEST RD.	144	W. KENTON
PARADISE ALLEY RD.	287, 426	N. HARRINGTON
PARIS KIRBY RD.	425	E. SPRING HILL
PARK BROWN RD.	274, 275	N.W. HARRINGTON
PARKER RD.	301	W. HARRINGTON
PARKERS CHAPEL RD.	224	W. CAMDEN
PARSONS POINT LA.	329	N. LEIPSIC
PEA HILL RD.	290	HARRINGTON
PEACH BASKET RD.	241	N. FELTON
PEACHTREE RUN	105	WOODSIDE
PEAR TREE LA.	295	W. HARRINGTON
PEARSONS CORNER RD.	101	W. CHESWOLD
PEARSONS GROVE RD.	93	W. KENTON
OWLS NEST RD.	144	W. KENTON
PARADISE ALLEY RD.	287, 426	N. HARRINGTON
PARIS KIRBY RD.	425	E. SPRING HILL
PARK BROWN RD.	274, 275	N.W. HARRINGTON
PARKER RD.	301	W. HARRINGTON
PARKERS CHAPEL RD.	224	W. CAMDEN
PARSONS POINT LA.	329	N. LEIPSIC
PEA HILL RD.	290	HARRINGTON
PEACH BASKET RD.	241	N. FELTON
PEACHTREE RUN	105	WOODSIDE
PEAR TREE LA.	295	W. HARRINGTON
PEARSONS CORNER RD.	101	W. CHESWOLD
PEARSONS GROVE RD.	93	W. KENTON
PERSIMMON TREE LA.	337	N.W. DOVER
PICKERING BEACH RD.	349	E. DOVER
PICKETT LA.	233	S.W. CAMDEN
PINE TREE RD.	217	W. WYOMING
PINEPITCH RD.	279	N.W. HARRINGTON
PIT STOP LA.	337A	DOVER
PLAINDEALING RD.	365	N. MAGNOLIA
PLAZA LA.	88A	DOVER
PLUMMER LA.	269	N.W. HARRINGTON
PLYMOUTH RD.	239, 371	S. VIOLA
PONDEROSA DR.	364	S. DOVER
PONY TRACK RD.	212	W. VIOLA
PORT MAHON RD.	89	E. DOVER
POSTLES CORNER RD.	348	E. DOVER
PRITCHETT RD.	422	S.E. FREDERICA
PROCTERS PURCHASE RD.	183	MARYDEL
PROSPECT CHURCH RD.	114	W. FARMINGTON
PUNCHEON RUN	150A	DOVER
QUAKER LA.	340	N. LITTLE CREEK
N. QUEEN ST.	190A	DOVER
RABBIT CHASE LA.	145	SMYRNA
RAILROAD AVE.	240	WYOMING
W. RAILROAD AVE.	195	WYOMING
RAILROAD AVE.	117	FARMINGTON
RAUGHLEY HILL RD.	405	HARRINGTON
RAYMOND NECK RD.	328	N. LEIPSIC
RED BIRD LA.	293	W. HARRINGTON
REEVES CROSSING RD.	286	S. FELTON
N. REHOBOTH BLVD.	21	MILFORD
REYNOLDS RD.	423	N. MILFORD
RISING SUN RD.	29	E. CAMDEN
ROBBINS RD.	383	W. FREDERICA
ROESVILLE RD.	387	W. FREDERICA
ROSE BOWL RD.	154	N. DOVER
ROSE DALE LA.	167	W. DOVER
ROSE VALLEY SCHOOL RD.	198	W. DOVER
ROTHERMEL RD.	391	N.W. MILFORD

ROAD NAME	ROAD NO.	LOCATION
RURITAN LA.	238	E. VIOLA
RYAN RD.	146	S. SMYRNA
SALTERE RD.	135	W. CLAYTON
SANDALWOOD DR.	208A	W. FELTON
SANDBOX RD.	398	W. MILFORD
S. SANDPIPER DR.	349A	E. DOVER
SANDTOWN RD.	56	W. FELTON
SANDY BEND RD.	215, 222	W. CAMDEN
SAULSBURY RD.	156	DOVER
S. SAULSBURY RD.	156	DOVER
SAULSBURY CREEK RD.	302	W. FARMINGTON
SAVANNAH RD.	86	S. LEIPSIC
SCARBOROUGH RD.	294	N. DOVER
SCHLABACH RD.	450	FARMINGTON
SCHOOL LA.	40	CLAYTON
SCHOOL ST.	445	HOUSTON
SCHOOL ST.	117	FARMINGTON
SCOTTS CORNER RD.	123	N.E. MILFORD
SCRAP TAVERN RD.	386	E. FELTON
SEAN LA.	173	N. HARTLY
SECOND ST.	14	LEIPSIC
SEENEYTOWN RD.	168	W. CHESWOLD
SEVEN HICKORIES RD.	45	E. KENTON
SEVERSON NECK RD.	324	E. SMYRNA
SEWELL BRANCH RD.	95	W. KENTON
SHADY BRIDGE RD.	210	W. WOODSIDE
SHARON HILL RD.	162	W. DOVER
SHAWS CORNER RD.	166	W. CHESWOLD
N. SHORE DR.	456	MILFORD
SHORTS CORNER RD.	169	S. KENTON
SHORTS LANDING RD.	317	N.E. SMYRNA
SHORTY LA.	64	SMYRNA
SILVER LEAF LA.	336	N. LITTLE CREEK
SIMMS WOODS RD.	345	E. CHESWOLD
SIPPLE RD.	335	S. LEIPSIC
SKEETER NECK RD.	372	N. FREDERICA
SLAUGHTER STATION RD.	182	HARTLY
SMYRNA LANDING RD.	76	SMYRNA
SMYRNA - CLAYTON BLVD.	39	SMYRNA/CLAYTON
SMYRNA - LEIPSIC RD.	12	SMYRNA/LEIPSIC
SOPHERS ROW	377	S. MAGNOLIA
SORGHUM MILL RD.	26, 356A	E. CAMDEN
SOUTH BOWERS RD.	121	E. FREDERICA
SOUTHEBEE DR.	3A	DOVER
SOUTHERN BLVD.	52, 74	WYOMING
SPECTRUM FARMS RD.	110	W. FELTON
SPENCER DR.	44A	W. KENTON
SPIDER WEB RD.	265	W. FELTON
SPORTSMAN RD.	283	W. FELTON
SPRING HILL DR.	424	N. MILFORD
SQUAWIGM RD.	333	S. LEIPSIC
STAFFORD RD.	185A	N. MARYDEL
S. STATE ST.	25, 27	DOVER
N. STATE ST.	25	DOVER
STATE STREET RD.	25A	DOVER
STAYTONVILLE RD.	117	FARMINGTON
STEELES RIDGE RD.	232	WOODSIDE
STILL RD.	211	W. WOODSIDE
STRATHAM LA.	123, 414	N.E. MILFORD
STRAUSS AVE.	186	MARYDEL
SUDLERS ROW	132	N. KENTON
SUDLERSVILLE RD.	41	S. KENTON
SUGAR STICK RD.	271	W. HARRINGTON
SUNNYSIDE RD.	90, 90A	SMYRNA/CLAYTON
SUSSEX LA.	343	BOWERS BEACH
TAPPAHANA BRIDGE RD.	221	E. MARYDEL
TARAILA RD.	185	N. MARYDEL
TEATOWN RD.	384A	E. FARMINGTON
N.E. TENTH ST.	408	MILFORD
TEXAS LA.	86	LEIPSIC
THICKET RD.	231, 232	N.W. WOODSIDE
THISTLEWOOD RD.	436	HOUSTON
THOMPSONVILLE RD.	19	N. MILFORD

ROAD NAME	ROAD NO.	LOCATION
TOBACCO RD.	226	W. WOODSIDE
TOBY COLLINS LA.	276	HARRINGTON
TODDS CHAPEL RD.	114	W. FARMINGTON
TODDS MILL RD.	203	WYOMING
TOMAHAWK LA.	244	N. FELTON
TOMAHAWK BRANCH RD.	115	W. FARMINGTON
TORBERT RD.	123	E. FREDERICA
TOWER RD.	218	E. MARYDEL
TOWER HILL RD.	315	S. HARRINGTON
TRAP SHOOTERS RD.	7A	E. MAGNOLIA
TRIANGLE RD.	312A	S.W. HARRINGTON
TROYER RD.	199A	W. DOVER
TUB MILL POND RD.	119	N. MILFORD
TURKEY POINT RD.	240	S. WOODSIDE
TURTLE DR.	29A	E. CAMDEN
TUXEDO LA.	240A	WOODSIDE
TUXWARD RD.	220	E. MARYDEL
TWIN WILLOWS RD.	84	S. SMYRNA
TWO MILE RD.	270	W. HARRINGTON
UNDERWOODS CORNER RD.	94	W. KENTON
UPPER KING RD.	4	WOODSIDE
VERNON RD.	60	W. HARRINGTON
VICTORY CHAPEL RD.	163	W. DOVER
VOSHELLS MILL RD.	105	CAMDEN/W. U.S. 13
VOSHELLS MILL/STAR HILL RD.	105	CAMDEN/E. U.S. 13
VOSHELLS MILL /STAR HILL RD.	360	E. CAMDEN
WALKER RD.	70, 157	DOVER
WALNUT ST.	243	FELTON
N. WALNUT ST.	20	MILFORD
E. WALNUT ST.	107	MAGNOLIA
W. WALNUT ST.	31	MAGNOLIA
WALNUT SHADE RD.	30	E. WOODSIDE
WALNUT TREE RD.	127	W. CLAYTON
WARD BRANCH LA.	399	W. MILFORD
WARNER RD.	406	MILFORD
W. WATER ST.	72	DOVER
E. WATER ST.	72	DOVER
WEBBS LA.	192	DOVER
WEBBS CUT OFF	417	S. BOWERS
WEINER AVE.	290	HARRINGTON
WELCH RD.	297	W. HARRINGTON
WEST ST.	314	HARRINGTON
WESTVILLE RD.	52, 206	W. WYOMING
WHEATFIELD RD.	308	W. FARMINGTON
WHEATLEYS POND RD.	41	KENTON
WHEEL OF FORTUNE RD.	88	S. LEIPSIC
WHITE MARSH BRANCH LA.	272	W. HARRINGTON
WHITE OAK RD.	66	DOVER
WHITEHALL NECK RD.	85	LEIPSIC
WHITLEYSBURG RD.	59	LEIPSIC
WHITES LN.	452	W. HARRINGTON
WHITWELLS DELIGHT RD	18C	BOWERS BEACH
WILDLIFE RD.	141	W. KENTON
WILHELM RD.	112A	S.W. HARRINGTON
WILLIAMSVILLE RD	116, 443	W. MILFORD
WILLOW GROVE RD.	53	W. WYOMING
WILLOW TREE CIR.	228A	W. WOODSIDE
WINDING CREEK RD.	159	W. DOVER
WINKLER RD.	428	N. HARRINGTON
WOLFPIT RIDGE RD	278	W. HARRINGTON
WOODLAND BEACH RD.	9	E. SMYRNA
WOODLYTOWN RD.	106	MAGNOLIA
WOODYARD RD.	117;118	S.E. FARMINGTON
WYOMING MILL RD.	195	DOVER
YODER DR.	200	W. DOVER

NEW CASTLE COUNTY ROAD TABLE

ROAD NAME	ROAD NO.	LOCATION
ADAMS DAM RD.	232	BRANDYWINE CR. STATE PK.
ADAMS DAM RD.	233	W. BRANDYWINE CR. STATE PK.
ADAMS ST.	505	WILMINGTON
AIRPORT RD.	340	N.C. CO. AIRPORT
ALABAM RD.	489	N.E. SMYRNA
ALAPOCAS DR.	268	N. WILMINGTON
ALBERTSON BLVD.	330A	PRICES CORNER
ALLEY MILL RD.	483	W. SMYRNA
ANCHOR INN RD.	495	S. BLACKBIRD
APPLE RD.	360	NEWARK APPLEBY
RD.	343	W. STATE RD.
ARMSTRONG CORNER RD.	429	N.W. MIDDLETOWN
ASHLAND CUT OFF	258A	ASHLAND
ASHLAND SCHOOL RD.	287	N.W. HOOPES RESERVOIR
AUBURN MILL RD.	252	W. YORKLYN
AUGUSTINE CUT OFF	49	N. WILMINGTON
BALA RD.	91	OGLETOWN
BARKSDALE RD.	360	NEWARK
BARKSDALE RD.	360B	NEWARK
BARLEY MILL RD.	258	N.W. WILMINGTON
BARLEY MILL RD.	259	N.W. WILMINGTON
BARLEY MILL RD.	267	N.W. WILMINGTON
BASIN RD.	6	N.W. NEW CASTLE
BAY VIEW RD.	423	W. BAY VIEW BEACH
BAYARD BLVD.	44	WILMINGTON
BAYNARD BLVD.	206	W. BELLEVUE STATE PK.
BEAR-CHRISTIANA RD.	5	S. CHRISTIANA
BEAR-CORBITT RD.	5	RED LION
BEAR-TYBOUTS RD.	381	S.W. NEW CASTLE
BEASTON RD.	415	S.E. SUMMIT BRIDGE
BEAVER VALLEY RD.	221,221C	N. TALLEYVILLE
BELLEVUE RD.	218	N.E. BELLEFONTE
BELTS RD.	423	BAY VIEW BEACH
BENGE RD.	253	S.W. YORKLYN
BETHEL CHURCH RD.	433	SUMMIT BRIDGE
BIG BUCK RD.	308	S. CORNER KETCH
BLACK DIAMOND RD.	469	N. SMYRNA
BLACK GATE RD.	228	S.W. TALLEYVILE
BLACK STALLION RD.	481	BLACKBIRD STATE FOREST
BLACKBIRD FOREST RD.	471	BLACKBIRD STATE FOREST
BLACKBIRD GREENSPRING RD.	484	N.W. SMYRNA
BLACKBIRD LANDING RD.	455	E. TOWNSEND
BLACKBIRD STATION RD.	463	S. TOWNSEND
BOHEMIA MILL RD.	436	N.W. MIDDLETOWN
BOULDEN BLVD.	64	N. NEW CASTLE
BOXWOOD RD.	334	N. NEWPORT
BOYDS CORNER RD.	15	N.W. ODESSA
BRACKENVILLE RD.	274	E. HOCKESSIN
BRACKENVILLE RD.	288	S. HOCKESSIN
BRANCH RD.	292	N.W. CORNER KETCH
BRANDYWINE BLVD.	496	BELLEFONTE
BRECKS LA.	260	N.W. WILMINGTON
BRICK MILL RD.	430	W. ODESSA
BRICK STORE LANDING RD.	30A	N. SMYRNA
BRICK STORE LANDING RD.	488	N.E. SMYRNA
BROAD ST.	14	MIDDLETOWN
BROAD ST.	34D	ST.GEORGES
BROOM ST.	217	WILMINGTON
BROOM ST.	498	WILMINGTON
BROWNS LA.	335	CHRISTIANA
BUCK JERSEY RD.	403	N.E. SUMMIT BRIDGE
BUCK RD.	265	E. GREENVILLE
BUNKER HILL RD.	437	W. MIDDLETOWN
BURNT MILL RD.	238	N.W. CENTERVILLE
CALDWELL CORNER RD.	25	W. TOWNSEND
CAMPBELL RD.	242	E. HOOPES RESERVOIR
CANN RD.	393	S. GLASGOW

ROAD NAME	ROAD NO.	LOCATION
CAPITOL TRAIL	11	N.E. NEWARK
CARPENTER STATION RD.	200	N.E. ARDEN
CARR RD.	213	BELLEVUE STATE PARK
CARRUTHERS LA.	215A	N. WILMINGTON
CASHO MILL RD.	361	NEWARK
CEDAR LANE RD.	427	N. MIDDLETOWN
CEDAR SWAMP RD.	453	E. TAYLORS BRIDGE
CENTER MEETING RD.	221	E. CENTERVILLE
CENTER MILL RD.	246	N.E. YORKLYN
CENTER MILL RD.	248	N.E. YORKLYN
CENTERVILLE RD.	272	W. ELSMERE
CENTERVILLE RD.	273	N.W. ELSMERE
CENTERVILLE RD.	272	N. NEWPORT
CENTRE RD.	271	N.W. ELSMERE
CENTRE RD.	330	PRICES CORNER
CHAMBERS ROCK RD.	329	N. NEWARK
CHAPMAN RD.	347	W. CHRISTIANA
CHERRY LA.	372	N. NEW CASTLE
CHESAPEAKE CITY RD.	399	W. SUMMIT BRIDGE
CHESTNUT ST.	208	N. ARDEN
CHOPTANK RD.	435	N.W. MIDDLETOWN
CHRISTIANA AVE.	28A	WILMINGTON
CHRISTIANA OGLETOWN RD.	18	E. OGLETOWN
CHRISTIANA RD.	3	CHRISTIANA
CHRISTIANA STANTON RD.	336	S. STANTON
CHRISTINA PKWY.	366	NEWARK
CHURCH RD.	363	W. NEWARK
CHURCH RD.	382	N.W. RED LION
CHURCH ST.	34F	ST. GEORGES
CHURCH ST.	50	WILMINGTON
CHURCHMANS RD.	339	N.C. CO. AIRPORT
CHURCHTOWN RD.	432	N.W. MIDDLETOWN
CLARK FARM RD.	81	N. SMYRNA
CLARK FARM RD.	81A	N. SMYRNA
CLARKS CORNER RD.	378	N.E. ST. GEORGES
CLAYTON GREENSPRING RD.	482	W. SMYRNA
CLAYTON-DELANEY RD.	40	W. SMYRNA
CLEVELAND AVE.	309	NEWARK
CLINTON ST.	411	DELAWARE CITY
COLLINS BEACH RD.	493	N.E. SMYRNA
COMMERCE ST.	36A	TOWNSEND
COMMONS BLVD.	341	N.C. CO. AIRPORT
CONCORD AVE.	4	WILMINGTON
CONCORD PIKE	4	N. WILMINGTON
COOCHS BRIDGE RD.	357	S. NEWARK
COOCHS BRIDGE RD.	357A	S. NEWARK
CORNER KETCH RD.	305	W. CORNER KETCH
CORNER KETCH RD.	306	W. CORNER KETCH
CORNER KETCH RD.	324	CORNER KETCH
COUNTY RD.	384	S.W. RED LION
COVERED BRIDGE RD.	263A	S. HOOPES RESERVOIR
COX NECK RD.	411	N. ST. GEORGES
CREEK RD.	221	N.W. TALLEYVILLE
CREEK RD.	222	N.W. TALLEYVILLE
CREEK RD.	230	W. TALLEYVILLE
CREEK RD.	230A	W. TALLEYVILLE
CROSSAN RD.	293	N.E. CORNER KETCH
DARLEY RD.	207	N.E. ARDEN
DAYETT MILLS RD.	353	S.E. NEWARK
DE 896 BUSINESS ROUTE	387A	GLASGOW
DEAKYNEVILLE RD.	492	N.E. SMYRNA
DEER RUN RD.	466	E. BLACKBIRD
DEL LAWS RD.	401	S.E. GLASGOW
DELANEY CHURCH RD.	478A	W. SMYRNA
DELANEY-MARYLAND LINE RD.	40	W. DELANEY
DELAWARE AVE.	9	WILMINGTON
DELAWARE AVE.	11	NEWARK
DELAWARE PARK RD.	11A	DELAWARE PARK
DELAWARE ST.	378	ST. GEORGES
DELAWARE TURNPIKE	56	S. NEWARK

ROAD NAME	ROAD NO.	LOCATION
DEMPSEY LA.	296	CORNER KETCH
DENNY RD.	396	S.W. GLASGOW
DEXTER CORNER RD.	36	S.TOWNSEND
DIXIE LINE RD.	364A	S.W. NEWARK
DIXIE LINE RD.	368	S.W. NEWARK
DOE RUN RD.	290	CORNER KETCH
DOGTOWN RD.	42	W. TOWNSEND
DUCK CREEK RD.	486	N. SMYRNA
DUNCAN RD.	281	W. ELSMERE
DUPONT BLVD.	1	SMYRNA
DUPONT HWY. S.	5C	S.E. RED LION
DUPONT HWY. S.	406A	S.E. RED LION
DUPONT PKWY.	1	N. SMYRNA
DUPONT PKY.	22	N. ODESSA
DUPONT PKY.	33	S. WILMINGTON
DUPONT PKY.	34	S. STATE ROAD
DUPONT PKY.	82	STATE ROAD
DUTCH NECK RD.	417	S.E. ST. GEORGES
E. CHESTNUT HILL RD.	366	S.E. NEWARK
E. MAIN ST.	18	NEWARK
EAGLES NEST LANDING RD.	465	E. BLACKBIRD
EAGLES NEST LANDING RD.	467	E. BLACKBIRD
EBENEZER CHURCH RD.	324	N.E. NEWARK
EBENEZER CHURCH RD.	462	S.W. TOWNSEND
EBRIGHT RD.	204	N.W. ARDEN
EDGEMOOR RD.	220	N.E. WILMINGTON
EGGERTS LA.	386	S. NEWARK
EIGHTEENTH ST.	504	WILMINGTON
ELEVENTH ST.	506	WILMINGTON
ELKTON RD.	11	S.W. NEWARK
EMERSON RD.	426	N.E. MIDDLETOWN
EVANSON RD.	285	S. HOCKESSIN
FARM LA.	422A	S. PORT PENN
FARRAND DR. EXT.	12A	W. ELSMERE
FAULKLAND RD	270	N.W. ELSMERE
FEDERAL LA.	380	S.W. NEW CASTLE
FERRY CUT OFF	55	NEW CASTLE
FIELDSBORO RD.	452	S. ODESSA
FIFTH ST	1	ODESSA
FIFTH ST.	22	ODESSA
FIFTH ST.	410	DELAWARE CITY
FLEMINGS LANDING RD.	449	N.E. SMYRNA
FOULK RD.	203	N. WILMINGTON
FOURTH ST.	50	WILMINGTON
FOURTH ST.	497	WILMINGTON
FOX DEN RD.	325	N.E. NEWARK
FRAZER RD.	391	S. NEWARK
FRENCHTOWN MANOR RD.	392	S.W. GLASGOW
FRENCHTOWN MANOR SPUR	392A	W. GLASGOW
MEETING HOUSE RD.	254	N. HOCKESSIN
FRONT ST.	237	WILMINGTON
FRONTAGE RD.	358C	OGLETOWN
GARDEN OF EDEN RD.	226	TALLEYVILLE
GARDNER RD.	490	N. SMYRNA
GENDER RD.	349	S.W. OGLETOWN
GENDER RD.	354	S.E. NEWARK
GOVERNOR LEA RD.	5B	S. RED LION
GOVERNOR PRINTZ BLVD.	50	N.E. WILMINGTON
GRANTHAM LA.	376	S.W. NEW CASTLE
GRANVILLE RD.	298	E. CORNER KETCH
GRAVES RD.	277	S.E. HOCKESSIN
GRAYLAG RD.	425	S.W. BOYDS CORNER
GREARS CORNER RD.	459	W. TOWNSEND
GREEN GIANT RD.	458	W. TOWNSEND
GREENBANK RD.	330	N.W. PRICES CORNER
GRUBB RD.	209	W. ARDEN
GRUBBS LANDING RD	211	S. CLAYMONT
GUM BUSH RD.	51	N. SMYRNA
GUYENCOURT RD.	231	W. BRANDYWINE CR. STATE PK.
HAMBURG RD	378	S.W. NEW CASTLE
HAMMOND RD.	464	E. ODESSA

ROAD NAME	ROAD NO.	LOCATION
HARES CORNER CHRISTIANA RD.	3	E. CHRISTIANA
HARMONY RD	355	E. NEWARK
HARRIS RD	86	S. ODESSA
HARVEY RD.	209	S.E. ARDEN
HARVEY STRAUGHN RD.	7	W. SMYRNA
HAY RD.	501	E. WILMINGTON
HEALD ST.	28	S. WILMINGTON
HENDERSON RD.	316	N.E. NEWARK
HERCULES RD.	282	N.W. ELSMERE
HICKMAN RD.	17B	N.E. ARDEN
HILLCREST AVE.	499	W. BELLEFONTE
HILLSIDE MILL RD.	269	W. HOOPES RESERVOIR
HILLSIDE RD.	264	GREENVILLE
HOPKINS RD.	302	N. NEWARK
HOWELL SCHOOL RD.	54	N. SUMMIT BRIDGE
HYETTS CORNER RD.	413	S.W. ST. GEORGES
IRON HILL RD.	388	S. NEWARK
IRONSIDE RD.	390	S. NEWARK
JACKSON ST.	505	WILMINGTON
JAMES ST.	66	NEWPORT
JAMISON CORNER RD.	413	S.W. ST. GEORGES
JOE GOLDSBORO RD.	487	N. SMYRNA
JOHN F. KENNEDY MEMORIAL HWY.	56	S. NEWARK
JUSTIS ST.	336	NEWPORT
KENNETT PIKE	9	N.W. WILMINGTON
KIAMENSKI RD.	331	S. PRICES CORNER
KING ST	24	WILMINGTON
KIRK RD.	235	MONTCHANIN
KIRK RD.	236	MONTCHANIN
KIRKWOOD HWY.	11	NEWARK-WILMINGTON
KIRKWOOD ST. GEORGES RD.	409	N.W. ST. GEORGES
KOREAN WAR VETERANS MEM. HWY.	67	CHRISTIANA
KOREAN WAR VETERANS MEM. HWY.	80	N. SMYRNA
KOREAN WAR VETERANS MEM. HWY.	82	ST. GEORGES
KOREAN WAR VETERANS MEM. HWY.	83	ODESSA
LABRADOR LA.	421	N. SUMMIT BRIDGE
LA GRANGE AVE.	32A	E. GLASGOW
LAMBSONS LA.	370	S. WILMINGTON
LANCASTER AVE.	237	WILMINGTON
LANCASTER PIKE	237	HOCKESSIN-WILMINGTON
LANDERS LA.	373	N. NEW CASTLE
LANDERS LA.	373A	N. NEW CASTLE
LEA BLVD.	502	WILMINGTON
LEVELS RD.	10	W. MIDDLETOWN
LIBRARY AVE.	11D	NEWARK
LIGHTHOUSE RD.	507	E. WILMINGTON
LIMESTONE RD.	31	N.E. NEWARK
LINCOLN ST.	11	WILMINGTON
LITTLE BALTIMORE RD.	288	S.W. HOCKESSIN
LLANGOLLEN BLVD.	34G	STATE ROAD
LLOYD GUESSFORD RD.	473	S.W. TOWNSEND
LONGRIDGE RD.	478	W. SMYRNA
LOREWOOD GROVE RD.	412	E. SUMMIT BRIDGE
LOVERING AVE.	49	WILMINGTON
LOVERS LA.	35A	N. KIRKWOOD
LOWER TWIN LANE RD.	406	N.E. WRANGLE HILL
M. L. KING, JR. MEM. HWY.	57	WILMINGTON
MAIN ST.	11	NEWARK
MAIN ST.	18A	CHRISTIANA
MAIN ST.	25	TOWNSEND
MAIN ST.	34B	ST. GEORGES
MAIN ST.	34E	ST. GEORGES
MAIN ST.	41	NEWARK
MAIN ST.	336	STANTON
MAIN ST.	438	MIDDLETOWN-ODESSA
MAIN ST.	441	ODESSA
MALL RD.	336A	N. CHRISTIANA
MANSION HOUSE RD.	416	S. GLASGOW
MARKET ST.	336	NEWPORT
MARKET ST.	422	PORT PENN
MARKET ST.	24	WILMINGTON
MARKET ST. S.	29	WILMINGTON
MARL PIT RD.	429	N.E. MIDDLETOWN

ROAD NAME	ROAD NO.	LOCATION
MARSH RD.	23	N.E. WILMINGTON
MARSH RD.	201	N. ARDEN
MARYLAND AVE.	336	WILMINGTON
MARYLAND LINE RD.	461	W. TOWNSEND
MASSEY CHURCH RD.	470	N.E. SMYRNA
MCCOY RD.	407	N.W. ST. GEORGES
MCDANIEL LA.	394	S.W. GLASGOW
MCKAYS CORNER RD.	475	W. BLACKBIRD STATE FOREST
MCKENNANS CHURCH RD.	276	MILLTOWN
MCQUAIL RD.	468	N.E. SMYRNA
MECHANIC ST.	22D	ODESSA
MEMORIAL DR.	61	N. NEW CASTLE
MENDENHALL RD.	278	S. HOCKESSIN
MERMAID STONEY BATTER RD.	283	N.E. NEWARK
MIDDLE NECK RD.	444	W. MIDDLETOWN
MIDDLEBORO RD.	334	N.E. NEWPORT
MIDDLETOWN WARWICK RD.	62	S.W. MIDDLETOWN
MIDDLETOWN WARWICK RD.	443	W. MIDDLETOWN
MILL CREEK RD.	282	N.W. ELSMERE
MILL LA.	463A	S.W. BLACKBIRD
MILLER RD.	217	N. WILMINGTON
MILLTOWN RD.	280	W. ELSMERE
MILLTOWN RD.	318	N.W. STANTON
MITCH RD.	336	STANTON
MITCHELL RD.	237A	E. HOCKESSIN
MONEY RD.	457	S.E. MIDDLETOWN
MONTCHANIN RD.	225	N. TALLEYVILLE
MONTCHANIN RD.	232	N.W. BRANDYWINE CR. ST. PK.
MOORE AVE.	374	NEW CASTLE
MORRIS RD.	477	W. BLACKBIRD STATE FOREST
MT. CUBA RD.	261	ASHLAND
MT. LEBANON RD.	227	S. TALLEYVILLE
MURPHY RD.	210	N. WILMINGTON
N. BROAD ST.	39	MIDDLETOWN
N. CHAPEL ST.	13	NEWARK
N. COLLEGE AVE.	311	NEWARK
N. DUPONT RD.	52	W. WILMINGTON
N. UNION ST.	49	WILMINGTON
NAAMANS RD.	17	N. ARDEN
NEURYS LA.	335A	CHRISTIANA
NEW CASTLE AVE.	19	N. NEW CASTLE
NEW CASTLE FRENCHTOWN PIKE	55	E. HARES CORNER
NEW DISCOVERY RD.	456A	E. TOWNSEND
NEW LINDEN HILL RD.	321	N.E. NEWARK
NEW LONDON RD.	262	HOOPES RESERVOIR
NEW LONDON RD.	313	NEWARK
NEW RD.	11	ELSMERE
NEW RD.	11B	ELSMERE
NEW RD.	11C	ELSMERE
NEWARK CHRISTIANA RD.	18	E. NEWARK
NEWARK UNION PUB RD.	199	N.W. BELLEVUE STATE PARK
NEWPORT GAP PIKE	21	W. ELSMERE
NEWPORT PIKE	336	N.E. NEWPORT
NEWPORT RD.	332	S.W. PRICES
NEWPORT STANTON PIKE	336	E. STANTON
NEWTOWN RD.	68	S. CHRISTIANA
NINE GATES RD.	256	N. YORKLYN
NORTH STAR RD.	294	N.E. CORNER KETCH
NORTH STAR RD.	295	E. CORNER KETCH
NORTHEAST BLVD.	50	WILMINGTON
NOTTINGHAM RD.	41	N.W. NEWARK
NOXONTOWN RD.	38	S.E. MIDDLETOWN
OAK HILL SCHOOL RD.	479	BLACKBIRD STATE FOREST
OGLETOWN STANTON RD.	18	OGLETOWN
OGLETOWN STANTON RD.	358	E. OGLETOWN
OGLETOWN STANTON RD.	358A	S.W. STANTON
OGLETOWN STANTON RD.	358B	S.W. STANTON
OLD AIRPORT RD.	327	S. NEWPORT
OLD BALTIMORE PIKE	26	S. NEWARK
OLD BEAR RD.	381A	S.W. NEWCASTLE
OLD BARKSDALE RD.	360A	NEWARK
OLD BARLEY MILL RD.	266	N.W. WILMINGTON
OLD CAPITOL TRAIL	12	W. ELSMERE
OLD CAPITOL TRAIL	20	N.W. STANTON

ROAD NAME	ROAD NO.	LOCATION
OLD CASHO MILL RD.	361A	W. NEWARK
OLD CHESTNUT HILL RD.	366B	NEWARK
OLD CHURCH RD.	316	N.E. NEWARK
OLD CHURCHMANS RD.	315	N.W. HARES CORNER
OLD CHURCHMANS RD.	315A	N.W. HARES CORNER
OLD CHURCHMANS RD.	319	N.E. CHRISTIANA
OLD CHURCHMANS RD.	342	HARES CORNER
OLD COACH RD.	316A	N.E. NEWARK
OLD COOCHS BRIDGE RD.	408	S. NEWARK
OLD CORBIT RD.	424	E. ODESSA
OLD COUNTY RD.	395	S. GLASGOW
OLD DUPONT RD.	27A	ELSMERE
OLD HAMBURG RD.	5A	BEAR
OLD HARES CORNER CHRISTIANA RD.	18B	S.E. CHRISTIANA
OLD HARMONY RD.	355B	E. NEWARK
OLD HARMONY RD.	355C	E. NEWARK
OLD HARMONY RD.	355D	E. NEWARK
OLD HARMONY RD.	355E	E. NEWARK
OLD HARMONY RD.	355F	E. NEWARK
OLD KENNETT RD.	243	W. CENTERVILLE
OLD KIRKWOOD RD.	304	N.W. ST. GEORGES
OLD LANCASTER PIKE	237C	S.E. HOCKESSIN
OLD LANCASTER PIKE	300	HOCKESSIN
OLD LEA BLVD.	502A	WILMINGTON
OLD LIMESTONE RD.	31A	MILLTOWN
OLD LINDEN HILL RD.	323	N.E. NEWARK
OLD MILLTOWN RD.	318B, 318C	W. STANTON
OLD MURPHY RD.	245	N. WILMINGTON
OLD NEW BRIDGE RD.	268A	N. WILMINGTON
OLD NEWARK RD.	350	E. NEWARK
OLD PAPER MILL RD.	310	N. NEWARK
OLD POLLY DRUMMOND RD.	316B	N.E. NEWARK
OLD PORTER RD	383	W. RED LION
OLD POSSOM PARK RD.	303	N.E. NEWARK
OLD PUBLIC RD.	255	S.W. YORKLYN
OLD RED MILL RD.	352A	E. NEWARK
OLD SCHOOL HOUSE RD	431	N. MIDDLETOWN
OLD STATE RD.	441	S. ODESSA
OLD STATE RD.	34A	STATE ROAD
OLD SUMMIT BRIDGE RD.	63	SUMMIT BRIDGE
OLD SUMMIT RD.	404	SUMMIT BRIDGE
OLD WALTHER RD.	346A	S.W. CHRISTIANA
OLD WILMINGTON RD.	275	N.E. HOCKESSIN
OLIVER GUESSFORD RD.	472	BLACKBIRD STATE FOREST
OTTS CHAPEL RD.	397	S.W. NEWARK
OWLS NEST RD.	240	S.W. CENTERVILLE
PADDOCK RD.	30	N.E. SMYRNA
PAPER MILL RD.	13	N. NEWARK
PENNSYLVANIA AVE.	9	WILMINGTON
PHILADELPHIA PIKE	24	N.E. WILMINGTON
PIGEON HOLLOW RD.	297	S.E. CORNER KETCH
PIGEON POINT RD.	377	S. WILMINGTON
PIKE CREEK RD.	316	N.E. NEWARK
PINE TREE CORNER RD.	25	E. TOWNSEND
PLEASANT HILL RD.	301	S. CORNER KETCH
PLEASANT VALLEY RD.	8	S. NEWARK
POLE BRIDGE RD.	420	N. ODESSA
POLISH ROW RD.	250	N. YORKLYN
POLKTOWN PL.	2A	S. DELAWARE CITY
POLLY DRUMMOND HILL RD.	328	N.E. NEWARK
PORT PENN RD.	2	PORT PENN
PORTER RD.	48	E. GLASGOW
PORTER RD.	400	S.E. GLASGOW
POSSOM HOLLOW RD.	299	N. NEWARK
POSSOM PARK RD.	314	N.E. NEWARK
POWDER MILL RD.	267	N. WILMINGTON
PULASKI HWY.	32	S.W. NEW CASTLE
PYLES FORD RD.	239	S. CENTERVILLE
PYLES FORD RD.	262	N. MT. CUBA
RAILROAD AVE	446	TOWNSEND
RAMSEY RD.	224	N.W. TALLEYVILLE
RAMSEY RD.	289	W. HOOPES RESERVOIR
RATLEDGE RD.	414	S.E. SUMMIT BRIDGE
RATLEDGE RD.	460	S.E. TOWNSEND

ROAD NAME	ROAD NO.	LOCATION
RED LION RD.	35	RED LION
RED MILL RD.	352	E. NEWARK
REYBOLD RD.	385	S.E. NEWARK
RIDGE RD.	17A	N.E. ARDEN
RIDGE RD.	221A	N.W. TALLEYVILLE
RISING SUN LA.	279	N.W. WILMINGTON
RIVER RD.	219	BELLEFONTE
RIVER RD.	378	S.W. NEW CASTLE
ROCKLAND RD.	232	N.W. BLUEBALL
ROCKLAND RD.	235	N.E. MONTCHANIN
ROCKLAND RD.	235A	MONTCHANIN
ROCKWOOD RD.	216	WILMINGTON
ROCKWOOD RD.	216A	N.E. WILMINGTON
ROGERS RD	369	S. WILMINGTON
ROLLING MILL RD.	263	S. HOOPES RESERVOIR
RUTHAR DR.	65	E. NEWARK
S. CHAPEL ST.	356C	NEWARK
S. CHAPEL ST.	356D	NEWARK
S. CHAPEL ST. EXT.	356A	NEWARK
S. COLLEGE AVE.	387	NEWARK
S. DUPONT HWY.	406A	N. ST. GEORGES
S. DUPONT RD.	27	ELSMERE
S. KING ST.	29A	WILMINGTON
S. MARKET ST.	29	WILMINGTON
S. REEDY POINT RD.	417	S. DELAWARE CITY
SALEM CHURCH RD.	48	N.E. GLASGOW
SALEM CHURCH RD.	348	S. OGLETOWN
SALTERE RD.	480	BLACKBIRD STATE FOREST
SAW MILL BRANCH RD.	454	S.E. TAYLORS BR.
SAW MILL RD.	476	W. BLACKBIRD STATE FOREST
SCHOOL BELL RD.	344	W. STATE RD.
SCHOOL LA.	375	W. NEW CASTLE
SCHOOLHOUSE RD.	237D	E. HOCKESSIN
SECOND ST	237	WILMINGTON
SEVENTH ST.	378	NEW CASTLE
SHALLCROSS LAKE RD.	428	N.E. MIDDLETOWN
SHARPLESS RD.	251	W. ASHLAND
SHARPLEY RD.	229	S. TALLEYVILLE
SHIPLEY RD.	214	N. WILMINGTON
SILVER LAKE	442	E. MIDDLETOWN
SILVER RUN RD.	424	S.W. BAY VIEW BEACH
SILVERSIDE RD.	212	S.W. ARDEN
SIXTH ST.	1	ODESSA
SIXTH ST.	22	ODESSA
SIXTH ST.	55	NEW CASTLE
SIXTH STREET	378	NEW CASTLE
SMALLEYS DAM RD.	345	S. CHRISTIANA
SMITH MILL RD.	326	N.E. NEWARK
SMITH WAY RD.	419	S.W. NEWARK
SMITHS BRIDGE RD.	221	N.W. TALLEYVILLE
SMITHS BRIDGE RD.	221B	N.W. TALLEYVILLE
SMYRNA LANDING RD.	485	N. SMYRNA
SNUFF MILL RD.	244	W. CENTERVILE
SNUFF MILL RD.	247	YORKLYN
SOCIETY DR.	17C	N.E. ARDEN
SOUTH CHAPEL ST.	356	NEWARK
S. DUPONT HWY.	5C	S. RED LION
S. DUPONT HWY.	406A	N. ST GEORGES
SOUTH ST.	36	TOWNSEND
SOUTH ST.	378	NEW CASTLE
SOUTHWOOD RD.	286	W. HOCKESSIN
SPRINGFIELD BLVD.	381	S.W. NEW CASTLE
SPRUCE ST.	50	WILMINGTON
ST. ANNS CHURCH RD.	447	S.W. MIDDLETOWN
ST. AUGUSTINE RD.	422	S. PORT PENN
ST. JAMES CHURCH RD.	318A	N.W. STANTON
ST. JAMES CHURCH RD.	337	N.W. STANTON
STANTON RD.	330	N.E. STANTON
STAVES LANDING RD.	450	S.E. ODESSA
STEEL RD.	398	W. SUMMIT BRIDGE
STRAWBERRY LA.	445	S.W. MIDDLETOWN

ROAD NAME	ROAD NO.	LOCATION
SUMMIT BRIDGE RD.	14	S. MIDDLETOWN
SUMMIT BRIDGE RD.	16	S. MIDDLETOWN
SUMMIT BRIDGE RD.	39	N. MIDDLETOWN
SUNNYSIDE LA.	356B	N.W. ST. GEORGES
SUNSET LAKE RD.	356	S.E. NEWARK
TALLEY RD.	216	N. WILMINGTON
TAYLORS BRIDGE RD.	449	S.E. ODESSA
TELEGRAPH RD.	338	STANTON
TERMINAL THOROUGHFARE	359	S.E. WILMINGTON
THOMAS CORNER RD.	439	E. ODESSA
THOMAS LANDING RD.	440	E. ODESSA
THOMPSON STATION RD.	53	N. NEWARK
THOMPSON STATION RD.	307	CORNER KETCH
THOMPSONS BRIDGE RD.	225	N.E. MONTCHANIN
THORNTOWN RD.	418	N.W. PORT PENN
THOROUGHFARE NECK RD.	491	N.E. SMYRNA
TUSH RD.	503	N.E. SMYRNA
TWADDELL MILL RD.	234	CENTERVILLE
TWEEDS MILL RD.	311	N. NEWARK
TWIN C LA.	336C	S. STANTON
UNION CHURCH RD.	456	W. TAYLORS BRIDGE
UNION RD.	307A	CORNER KETCH
UNION ST.	11	WILMINGTON
UPPER PIKE CREEK RD.	295	S.E. CORNER KETCH
UPPER PIKE CREEK RD.	322	N.E. NEWARK
UPPER TWIN LANE RD.	405	S.E. RED LION
VALLEY RD.	294	S. HOCKESSIN
VALLEY RD.	362	W. NEWARK
VANCE NECK RD.	37	N.E. ODESSA
VANDYKE GREEN SPRING RD.	47	N.W. SMYRNA
VANDYKE MARYLAND LINE RD.	474	S.W. TOWNSEND
VEALE RD.	210	S. ARDEN
VIETNAM VETERANS MEM. HWY.	60	N. E. WILMINGTON
W. CHESTNUT HILL RD.	364	S.W. NEWARK
W. NEWPORT PIKE	336	STANTON
WALKER SCHOOL RD.	45	N. SMYRNA
WALNUT GREEN RD.	242	W. HOOPES RESERVOIR
WALNUT ST.	24	WILMINGTON
WALNUT ST. S.	29	WILMINGTON
WALTHER RD.	346	S.W. CHRISTIANA
WARWICK RD.	443	S.W. MIDDLETOWN
WARWICK RD.	443A	S.W. MIDDLETOWN
WASHINGTON ST.	6	NEW CASTLE
WASHINGTON ST.	43	WILMINGTON
WAY RD.	241	S.W. CENTERVILLE
WAY RD.	241A	E. ASHLAND
WEDGEWOOD RD.	312	N.W. NEWARK
WELDIN RD.	215	N. WILMINGTON
WELSH TRACT CHURCH RD.	367	S.W. NEWARK
WEST AVE.	371	S. WILMINGTON
WHITAKER RD.	389	S. NEWARK
WIGGINS MILL RD.	446	N.W. TOWNSEND
WILLEY DR.	1A	S. ODESSA
WILMINGTON AVE.	11	ELSMERE
WILMINGTON RD.	19	NEW CASTLE
WILSON RD.	210	N. WILMINGTON
WILTON BLVD.	69	W. STATE ROAD
WOLLASTON RD.	317	N.E. NEWARK
WOLLASTON RD.	318B	W. STANTON
WOODLAWN RD.	223	N. TALLEYVILLE
WOODS RD.	402	S.E. GLASGOW
WRANGLE HILL RD.	46	N. ST. GEORGES
WRANGLE HILL RD.	356	N.W. ST. GEORGES
WYOMING AVE.	356E	NEWARK
YEATMAN'S MILL RD.	291	N. CORNER KETCH
YORKLYN RD.	257	YORKLYN
ZEBLEY RD.	202	N. ARDEN

SUSSEX COUNTY ROAD TABLE

ROAD NAME	ROAD NO.	LOCATION
ABBOTTS POND RD.	620	S.W. MILFORD
ADAMS RD.	335A	N.E. DAGSBORO
ADAMS RD.	437A	N. TRAP POND
ADAMS RD.	583, 584	N. BRIDGEVILLE
ADAMSVILLE RD.	571	W. GREENWOOD
AIRPORT RD.	319	E. GEORGETOWN
AIRPORT RD.	488	S.E. SEAFORD
AIRPORT RD.	275A	N.W. REHOBOTH BEACH
AIRPORT RD.	494	S.W. LAUREL
ALBURY AVE.	246	GEORGETOWN
ALLENS MILL RD.	454A	N. DELMAR
ALMS HOUSE RD.	325	S.E. GEORGETOWN
ANDERSON CORNER RD.	292	E. GEORGETOWN
ANDERSON RD.	577	W. GREENWOOD
ANGOLA BEACH RD.	278	W. REHOBOTH BAY
ANGOLA RD.	277	W. REHOBOTH BAY
ANTIQUE ALLEY	642	S. BRIDGEVILLE
APPEL'S RD.	626	S.W. MILFORD
APPLE TREE RD.	591	E. BRIDGEVILLE
ARABIAN ACRES RD.	282	W. LEWES
ARGOS CORNER RD.	14E	ARGOS CORNER
ARGOS CORNER RD.	14F	ARGOS CORNER
ARMORY RD.	382	S.E. DAGSBORO
ARROW SAFETY RD.	87	S. GEORGETOWN
ARVEY RD.	451	S. TRAP POND
ASBURY RD.	446	W. GEORGETOWN
ASKETUM BRANCH RD.	442	N.E. TRAP POND
ATLANTA RD.	30	SEAFORD
ATLANTA RD.	572	W. BRIDGEVILLE
ATLANTIC AVE.	26	MILLVILLE
ATLANTIC ST.	88	MILTON
AUGUST RD.	454C	N. E. DELMAR
AUTUMN RD.	299	N.E. MILLSBORO
AVALON RD.	302A	N. MILLSBORO
AVENUE OF HONOR	86	N.W. MILLSBORO
B&R RD.	603	E. GREENWOOD
BACONS RD.	515	S. LAUREL
BAKER MILL RD.	483	E. SEAFORD
BAKER RD.	379	W. SELBYVILLE
BAKER RD.	554	N. SEAFORD
BAKER RD.	455A	E. DELMAR
BAKERFIELD RD.	220	E. ARGOS CORNER
BALD BRANCH RD.	61	N. GUMBORO
BALLAST POINT RD.	341A	E. DAGSBORO
BANKS RD.	298	S.E. FAIRMONT
BARK POND RD.	328	N. MILLSBORO
BARNES RD.	564	W. BRIDGEVILLE
BAY AVE.	204	SLAUGHTER BEACH
BAY FARM RD.	299	N. OAK ORCHARD
BAY VISTA RD.	273A	S. REHOBOTH BEACH
BAYARD AVE.	50	REHOBOTH BEACH
BAYARD AVE.	84	S.W. MILLVILLE
BAYARD RD.	384	N.W. FENWICK ISLAND
BAYVILLE RD.	58B	W. FENWICK ISLAND
BEACH HWY.	16	GREENWOOD-MILTON
BEAGLE CLUB RD.	487A	W. BETHEL
BEARHOLE RD.	390A	E. SELBYVILLE
BEAVER DAM BRANCH RD.	446	E. LAUREL
BEAVER DAM RD.	209	E. MILFORD
BEAVER DAM RD.	285	S. FIVE POINTS
BEAVER DAM RD.	595	S.E. ELLENDALE
BEAVER DAM RD.	368	S. MILLVILLE
BEDFORD ST.	18	GEORGETOWN
BEDFORD ST.	114	GEORGETOWN
BEIDEMAN RD.	228A	E. ELLENDALE
BENDER FARM RD.	614	N.E. GREENWOOD
BENNETT RD.	371	S.E. FRANKFORD
BENNETT ST.	361C	BETHANY BEACH
BENNUM SWITCH RD.	294	E. GEORGETOWN
BENSON RD.	216	S.W. ARGOS CORNER
BERRY RD.	402B	W. FRANKFORD
BETHANY RD.	52	SELBYVILLE
BETHEL RD.	493	N.E. BETHEL
BETHEL RD.	419	W. SELBYVILLE

ROAD NAME	ROAD NO.	LOCATION
BETHEL CONCORD RD.	485	S.E. SEAFORD
BETHESDA RD.	326	S.E. GEORGETOWN
BETTS POND RD.	326	N. MILLSBORO
BETTS RD.	414	E. DELMAR
BI STATE BLVD.	13	DELMAR
BIG MILL RD.	435	S. W. GEORGETOWN
BIG PINE RD.	566A	W. BRIDGEVILLE
BIRCH RD.	274A, 274B	W. REHOBOTH BEACH
BISHOPVILLE RD	397	E. SELBYVILLE
BIXLER RD.	388	N.E. SELBYVILLE
BLACKBIRD RD.	503A	N.W. DELMAR
BLACKBERRY RD.	82	W. FRANKFORD
BLACKSMITH SHOP RD.	44	E. GREENWOOD
BLACKWATER BRANCH RD.	509A	W. DELMAR
BLACKWATER RD.	374	W. MILLVILLE
BLANCHARD RD.	34	N. BRIDGEVILLE
BLOXOM SCHOOL RD.	553A	N.W. SEAFORD
BLUE BIRD LA.	505B	N.W. DELMAR
BLUEBERRY FARM RD.	378	W. SELBYVILLE
BLUEBERRY LA.	402	W. FRANKFORD
BOAT RAMP RD.	24A	W. LAUREL
BONTRAGER RD.	619A	W. MILFORD
BOOKHAMMER RD.	279B	W. REHOBOTH BEACH
BOWDENS GARAGE RD.	18	S. BRIDGEVILLE
BOWMAN RD.	540	S.W. SEAFORD
BOYCE RD.	482	N. LAUREL
BOYCE RD.	547	N.W. SEAFORD
BRADFORD RD.	426	W. FRANKFORD
BRAMHALL ST.	622	GEORGETOWN
BRANCH SCHOOL RD.	514	N.W. DELMAR
BRASURE RD.	345	E. DAGSBORO
BREASURE RD.	323	S. GEORGETOWN
BRIARHOOK RD.	557	N.W. SEAFORD
BRIARWOOD RD.	253	N.E. GEORGETOWN
BRICK GRANARY RD.	216A, 217	W. ARGOS CORNER
BRICKYARD RD.	481	S.E. SEAFORD
BRIDGEVILLE HWY.	13	N. SEAFORD
BRITTINGHAM RD.	455	E. DELMAR
BROADKILL RD.	16	BROADKILL BEACH
BRYANS STORE RD.	435	N.E. LAUREL
BUCK FEVER RD.	575A	S.W. GREENWOOD
BUCKS BRANCH RD.	560	N.W. SEAFORD
BUCKS RD.	210	E. MILFORD
BULL PINE RD.	325	S. GEORGETOWN
BUNTING RD.	335	E. DAGSBORO
BUNTING RD.	382A	N.E. SELBYVILLE
BUNTING RD.	322	S.E. GEORGETOWN
BUNTING RD.	390	S.E. SELBYVILLE
BURBAGE RD.	353	S.W. MILLVILLE
BURTON FARM RD.	373	E. FRANKFORD
BURTON RD.	241	W.MILTON
BUTLER AVE.	225B	LINCOLN
BUTLER BRANCH RD.	542	S.W. SEAFORD
BUTTONWOOD RD.	219	E. ARGOS CORNER
CALHOUN RD.	621	MILFORD
CALLAWAY RD.	558	N.W. SEAFORD
CAMP ARROWHEAD RD.	279	W. REHOBOTH BAY
CAMP BARNES RD.	364	S.W. BETHANY BEACH
CAMP RD.	470	N. LAUREL
CAMP RD.	532	N. SEAFORD
CAMP RD.	40A	N. GEORGETOWN
CANNON RD.	307	N.E. MILLSBORO
CAPE HENLOPEN DR.	19	LEWES
CARDINAL RD.	452	S.W. TRAP POND
CAREYS CAMP RD.	421	S.W. MILLSBORO
CARPENTER RD.	259	S.MILTON
CARPENTER RD.	229B	N.E. ELLENDALE
CART BRANCH RD.	583A	S. GREENWOOD
CAT MANS RD.	401	S. FRANKFORD

ROAD NAME	ROAD NO.	LOCATION
CAUSEY AVE.	36	MILFORD
CAVE NECK RD.	88	S. MILTON
CEDAR BEACH RD.	36	E. MILFORD
CEDAR CORNERS RD.	638	E. BRIDGEVILLE
CEDAR CREEK RD.	212	N. MILTON
CEDAR CREEK RD.	212A	MILTON
CEDAR DR.	349A	MILLVILLE
CEDAR GROVE RD.	283	S. FIVE POINTS
CEDAR LA.	318	S.E. GEORGETOWN
CEDAR NECK RD.	357	N. OCEAN VIEW
CEDAR NECK RD.	206	W. SLAUGHTER BEACH
CEMETERY RD.	377	SELBYVILLE
CEMETERY RD.	232B	N. ELLENDALE
CENTRAL AVE.	84	MILLVILLE
CENTRAL AVE.	357	OCEAN VIEW
CENTRAL AVE.	13	LAUREL
CENTURY FARM RD.	630	E. GREENWOOD
CHANDLER RD.	510A	S.W. LAUREL
CHAPEL BRANCH RD.	556	W. SEAFORD
CHAPLAINS CHAPEL RD.	42	E. BRIDGEVILLE
CHECK RD.	40B	N. GEORGETOWN
CHESTNUT ST.	249	MILTON
CHIEFS RD.	311	OAK ORCHARD
CHIPMANS POND RD.	465	E. LAUREL
CHRIST CHURCH RD.	465A	E. LAUREL
CHURCH BRANCH RD.	232A	N.E. ELLENDALE
CHURCH LA.	52A	SELBYVILLE
CHURCH RD.	20A	E. SEAFORD
CHURCH RD.	224B	E. ARGOS CORNER
CHURCH ST.	14A	REHOBOTH BEACH
CHURCH ST.	285B	W. FIVE POINTS
CHURCH ST.	584	BRIDGEVILLE
CHURCH ST.	58	SELBYVILLE
CLARK RD.	490	N.W. LAUREL
CLAY DR.	269	S. LEWES
CLAYTON AVE.	401	FRANKFORD
CLAYTON ST.	26	DAGSBORO
CLENDANIEL POND RD.	38	E. LINCOLN
CLENDANIEL RD.	625	S.W. MILFORD
CLIFF RD.	380A	N.W. SELBYVILLE
CLIFTON RD.	198	N. MILTON
CLUB HOUSE RD.	351	MILLVILLE
COACHMEN LA.	454B	N.E. DELMAR
COASTAL HWY.	7	MILFORD
COASTAL HWY.	14	MILFORD-REHOBOTH
COASTAL HWY.	50	REHOBOTH-FENWICK
COBBS CREEK RD.	494A	W. LAUREL
CODS RD.	38	N. MILTON
COKESBURY RD.	529	N.E. SEAFORD
COLLINS RD.	415B	E. DELMAR
COLONIAL RD.	489	N. LAUREL
COLUMBIA RD.	76	W. DELMAR
CONCORD POND RD.	516, 524	E. SEAFORD
CONCORD RD.	20	E. BLADES
CONLEYS CHAPEL RD.	280B	E. GEORGETOWN
CONRAIL RD.	546	N. SEAFORD
COOL BRANCH RD.	479A	N.E. LAUREL
COOL SPRING RD.	290	E. GEORGETOWN
COON DEN RD.	628	N.E. GREENWOOD
COOPER RD.	415A	E. DELMAR
COOPER RD.	475	S.W. GEORGETOWN
CORDREY RD.	308	N.E. MILLSBORO
COUNTRY CLUB RD.	273	W. REHOBOTH BEACH
COUNTRY LIVING RD.	433	W. MILLSBORO
COUNTRY RD.	22A	MILTON
COUNTY SEAT HWY.	28	LAUREL-GEORGETOWN
COVERDALE RD.	525	N.E. SEAFORD
COWHOUSE BRANCH RD.	413B	W. DAGSBORO
CRAFT RD.	567B	W. BRIDGEVILLE
CRAIGS MILL RD.	542A	S.W. SEAFORD
CRICKET ST.	407	S.E. MILLSBORO
CROOKED RD.	636	E. LINCOLN
CROSS KEYS RD.	432	W. MILLSBORO

ROAD NAME	ROAD NO.	LOCATION
CUBBAGE POND RD.	214	E. LINCOLN
CURLEY RD.	436	S.E. LAUREL
CYPRESS RD.	60	CYPRESS SWAMP
DAGSBORO RD.	334	N. DAGSBORO
DAIRY FARM RD.	261	S.W. FIVE POINTS
DAISEY RD.	370	E. FRANKFORD
DAISEY RD.	417	W. SELBYVILLE
DAISEY ST.	54	FRANKFORD
DANIELS RD.	215A	S. ARGOS CORNER
DARTMOUTH DR.	268A	S.W. LEWES
DAVIS LANDING RD.	218	N.E. ARGOS CORNER
DAVIS RD.	523	S.W. GEORGETOWN
DEEP BRANCH RD.	234	N. MILTON
DEEP BRANCH RD.	315	S.E. GEORGETOWN
DEER FOREST RD.	565	N.W. GEORGETOWN
DEER MEADOWS RD.	587A	W. GREENWOOD
DEER RUN RD.	388	N.W. FENWICK ISLAND
DEERFIELD RD.	560	S.W. BRIDGEVILLE
DELAWARE AVE.	466	LAUREL
DELAWARE AVE.	297A	OAK ORCHARD
DELAWARE AVE.	82	MILLSBORO
DELAWARE DR.	16C	GREENWOOD
DELAWARE ST.	54A	SELBYVILLE
DELBERT'S STRIP RD.	411A	W. DAGSBORO
DELMAR RD.	513	W. DELMAR
DELMAR RD.	76	W. DELMAR
DENNIS LA.	416	W. FRANKFORD
DIAMOND FARM RD.	257	S.E. MILTON
DICKERSON RD.	337A	S. MILLSBORO
DICKERSON RD.	389	E. SELBYVILLE
DICKERSON RD.	494	S. LAUREL
DILBERT'S STRIP RD.	411A	W. DAGSBORO
DILLARDS RD.	489	S.E. BLADES
DIRICKSON CREEK RD.	364B	N.W. FENWICK ISLAND
DISCOUNT LAND RD.	468	N. LAUREL
DOC FRAME RD.	314	N. MILLSBORO
DODDTOWN RD.	293	E. GEORGETOWN
DOGWOOD ACRES RD.	327	E. DAGSBORO
DOGWOOD LA.	495	S. BETHEL
DONOVAN RD.	242	S.W. MILTON
DONOVANS RD.	243	N.W. GEORGETOWN
DONOVANS RD.	263	LEWES
DONOWAY RD.	420	W. SELBYVILLE
DORMAN RD.	288A	S. FIVE POINTS
DORTHY RD.	64	S. LAUREL
DOTS RD.	415C	E. DELMAR
DOUBLE BRIDGES RD.	363	S.W. BETHANY BEACH
DOUBLE FORK RD.	570	W. GREENWOOD
DOUGLAS ST.	115	GEORGETOWN
DOVE RD.	526A	E. SEAFORD
DOWNS RD.	243	N. GEORGETOWN
DRAPER RD.	221	S.E. ARGOS CORNER
DRAPER RD.	234B	N. MILTON
DUBLIN HILL RD.	31	N.W. BRIDGEVILLE
DUKES AVE.	58D	W. FENWICK ISLAND
DUKES FARM RD.	476A	N.E. LAUREL
DUKES LUMBER RD.	474	N.E. LAUREL
DUKES RD.	354	E. FRANKFORD
DUKES RD.	499	S. LAUREL
DUNEWAY	300	HENLOPEN ACRES
DUPONT BLVD.	113	SELBYVILLE-MILFORD
DUSTY RD.	443A	S.W. GEORGETOWN
E. ELLIOTTS DAM RD.	467A	N.E. LAUREL
E. HUDSON POND RD.	623	N. ELLENDALE
E. POPLAR ST.	28A	LAUREL
E. REDDEN RD.	565	N.E. GEORGETOWN
E. ROBBINS RD.	579	S. ELLENDALE
EAGLES CREST RD.	264	W. LEWES
EAST CROSS RD.	507	N.W. DELMAR
EAST PINEY GROVE RD.	329	S.E. GEORGETOWN
EAST SNAKE RD.	452	S.E. LAUREL
EAST TRAP POND RD.	62	S.W. GEORGETOWN
EASTER LA.	485A	S. BLADES

ROAD NAME	ROAD NO.	LOCATION
EIGHTH ST.	640	LAUREL
ELKS LODGE RD.	211	S.E. MILFOR
ELKS RD.	46	N. SEAFORD
ELLENDALE FOREST RD.	608	S.W. ELLENDALE
ELLIS GROVE RD.	498	W. LAUREL
ELLIS MILL RD.	538	S.W. SEAFORD
EMORY WALLS RD.	528	W. GEORGETOWN
ENGLISH RD.	439	E. TRAP POND
ENNIS RD.	519	W. GEORGETOWN
EPWORTH CHURCH RD.	562	N.W. BRIDGEVILLE
ESKRIDGE RD.	531	N.E. SEAFORD
EVANS RD.	383	N.E. SELBYVILLE
EVERGREEN LA.	618	MILFORD
FAIRWAY LA.	346B	N.W. MILLVILLE
FALLING POINT RD.	341	E. DAGSBORO
FARM LA.	581	N.W GREENWOOD
FAWN RD.	600	N.E. BRIDGEVILLE
FEDERAL ST.	22	MILTON
FEDERALSBURG RD.	17	BRIDGEVILLE
FEDERALSBURG RD.	18	S.W. BRIDGEVILLE
FENWICK RD.	58	SELBYVILLE
FERRY TERMINAL RD.	19A	LEWES
FIGGS RD.	556	S.W. SEAFORD
FIRE TOWER RD.	479	N.E. LAUREL
FIRE TOWER RD.	334A	N. DAGSBORO
FIREHOUSE RD.	14B	NASSAU
FIREMANS RD.	413	S. GUMBORO
FIRST ST.	589	GREENWOOOD
FISHER RD.	262	S. W FIVE POINTS
FITZGERALDS RD	207	W. LINCOLN
FLEATOWN RD.	224	S.E. LINCOLN
FLEETWOOD POND RD.	484	E. SEAFORD
FOREST RD.	292	S.W. LEWES
FORK RD.	207A	E. LINCOLN
FOWLER BEACH RD.	199	E. ARGOS CORNER
FOX HOUND LA.	445	W. FRANKFORD
FOX HOUND LA.	445A	W. FRANKFORD
FOX RUN RD.	402A	W. FRANKFORD
FRANKFORD AVE.	401	FRANKFORD
FRANKFORD SCHOOL RD.	92	S.E. FRANKFORD
FRED HUDSON RD.	360	N. MILLVILLE
FREEMAN MEMORIAL HWY.	23	LEWES
FRIENDSHIP RD.	306A	N.E. MILLSBORO
FRONT ST.	89	MILTON
FRONT ST.	38B	LINCOLN
FRONT ST.	267	LEWES
FRONT ST.	13	SEAFORD
GARFIELD PKWY.	26	BETHANY-OCEAN VIEW
GEORGETOWN RD.	28	LAUREL
GERMAN RD.	524	E. SEAFORD
GILLS NECK RD.	267	S. LEWES
GODWIN SCHOOL RD.	328A	W. MILLSBORO
GODWIN SCHOOL RD.	410	W. MILLSBORO
GOOSE NEST RD.	450	N. TRAP POND
GOOSE RD.	229A	N.E. ELLENDALE
GORDY RD.	70, 492	S.E. LAUREL
GORDY RD.	427	S.E. TRAP POND
GOV. STOCKLEY RD.	432	N.W. MILLSBORO
GRAVEL HILL RD.	248	N. MILLSBORO
GRAVELLY BRANCH RD.	527	N.W. GEORGETOWN
GRAVES FARM RD.	236A	W. BROADKILL BEACH
GRAY RD.	342	E. DAGSBORO
GREELY AVE.	38	LINCOLN
GREEN BRIAR RD.	541	W. SEAFORD
GREEN RD.	298A	E. FAIRMOUNT
GREENHURST FARM RD.	612A	N.E. GREENWOOD
GREENTOP RD.	225	S. LINCOLN
GREENWOOD RD.	589A	N. GREENWOOD
GREENWOOD RD.	589	N. GREENWOOD
GRIFFITH DR.	633	W. MILFORD
GULL POINT RD.	313	W. OAK ORCHARD
GUM BRANCH RD.	487	N. BETHEL
GUM BRANCH RD.	603	E. GREENWOOD
GUM RD.	392	S.E. FRANKFORD
GUM TREE RD.	405	W. FRANKFORD

ROAD NAME	ROAD NO.	LOCATION
GUMBORO ROD	60	SELBYVILLE
HAFLINGER RD	625	S. MILFORD
HANDY RD.	337	S. MILLSBORO
HANDY RD.	567A	W. BRIDGEVILLE
HARBESON RD.	22	S. MILTON
HARDSCRABBLE RD.	20	W. MILLSBORO
HARMONS HILL RD.	302	S.W. FAIRMOUNT
HARMONY CEMETERY RD.	306	N.E. MILLSBORO
HARRINGTON ST.	536	SEAFORD
HARTS RD.	277A	S. FIVE POINTS
HARTZELL RD.	560, 560A	S.W. BRIDGEVILLE
HASTINGS DR.	499	S. LAUREL
HASTINGS FARM RD.	526	N.E. SEAFORD
HASTINGS MILL RD.	568	W. BRIDGEVILLE
HASTINGS RD.	430	S.E. TRAP POND
HAVEN RD.	596	S.W. ELLENDALE
HEARNS MILL RD.	544B	N. SEAFORD
HEARNS POND RD.	544	N. SEAFORD
HEBRON RD.	273	N.W. REHOBOTH BEACH
HELMS LANDING RD.	330	E. DAGSBORO
HENRY DR.	486	E. SEAFORD
HENSLEY RD.	559	N.W. SEAFORD
HERITAGE RD.	228	N.E. ELLENDALE
HERRING BRANCH RD.	627	S.E. MILFORD
HERRING RUN RD.	534	N. SEAFORD
HICKMAN RD.	359	N. MILLVILLE
HICKMAN RD.	372	E. FRANKFORD
HICKMAN RD.	16	W. GREENWOOD
HICKORY HILL RD.	82	S.W. MILLSBORO
HICKORY MANOR RD.	346	W. MILLVILLE
HICKORY ST.	405	FRANKFORD
HIDDEN MEADOW LA.	615	S.W. MILFORD
HIGH ST.	491	BETHEL
HIGH ST.	536	SEAFORD
HIGH ST.	20	BLADES
HILL RD.	554	N.W. SEAFORD
HITCH POND RD.	463	E. LAUREL
HOLLAND GLADE RD.	271	N.W. REHOBOTH BEACH
HOLLIS RD.	295	E. GEORGETOWN
HOLLY LAKE RD.	301	N.E. MILLSBORO
HOLLY TREE RD.	226	E. ELLENDALE
HOLLYMOUNT RD.	48	ANGOLA
HOLLYVILLE RD.	48	N. MILLSBORO
HOLLYVILLE RD.	305	N. MILLSBORO
HOLTS LANDING RD.	346	N. W. MILLVILLE
HOMESTEAD RD.	442	W. MILLSBORO
HONEYSUCKLE RD.	370B	S.W. MILLVILLE
HONOLULU RD.	356	FRANKFORD
HOOSIER ST. EXT.	399	W. SELBYVILLE
HOPKINS RD.	286	S.W. FIVE POINTS
HORSESHOE RD.	548	W. SEAFORD
HORSEY CHURCH RD.	510	N.W. DELMAR
HORSEY RD.	460	S. LAUREL
HOTEL LINE RD.	398	S. SELBYVILLE
HUDSON CIRCLE DR.	213C	S. LINCOLN
HUDSON RD.	258	S.E. MILTON
HUDSON RD.	387	E. SELBYVILLE
HUDSON RD.	418	W. SELBYVILLE
HUDSON RD.	458	S. TRAP POND
HUDSON RD.	336A	N.DAGSBORO
HUDSON RD.	407	S.W. MILLSBORO
HUFF RD.	252	S.W. MILTON
HUMMINGBIRD RD.	227	E. ELLENDALE
HUNTERS COVE RD.	602	E. GREENWOOD
HUNTING CLUB RD.	605	N.W. GEORGETOWN
HURDLE DITCH RD.	290	S.E. GEORGETOWN
INDIAN MISSION RD.	22	S.E. GEORGETOWN
INDIAN TOWN RD.	408	S.W. MILLSBORO
INLAND BAY RD.	306	N.E. MILLSBORO
IRON BRANCH RD.	331	S.E MILLSBORO
IRON HILL RD.	454A	N.E. DELMAR
ISAACS RD.	230	N.W. MILTON
JACKSON RD.	511	N.W. DELMAR
JAMES RD.	478	N.E. LAUREL
JAY PATCH RD.	376A	N. SELBYVILLE

ROAD NAME	ROAD NO.	LOCATION
JEFFERSON BRIDGE RD.	361A	S. BETHANY BEACH
JEFFERSON BRIDGE RD.	361	S. BETHANY BEACH
JEFFERSON RD	234	N. E. MILTON
JEFFERSON RD.	38	S.E. LINCOLN
JERSEY RD.	305	MILLSBORO
JESTICE FARM RD.	449A	N. TRAP POND
JEWELL ST.	81	DELMAR
JIMTOWN RD.	285A	W. FIVE POINTS
JOHN COOPER RD.	505	S.W. LAUREL
JOHN J. WILLIAMS HWY.	24	MILLSBORO-LEWES
JOHNSON RD.	47	E. GEORGETOWN
JOHNSON RD.	447	E. LAUREL
JOHNSON RD.	434A	E. LAUREL
JOHNSON RD.	207	E. LINCOLN
JOHNSON RD.	488	S.W. BLADES
JOHNSON ST.	207	LINCOLN
JOHNSON STORE RD.	382A	N.W. FENWICK ISLAND
JOLYNS WAY	289	W. DEWEY BEACH
JONES CHURCH RD.	423	S.E. TRAP POND
JONES RD.	369	E. FRANKFORD
JONES STORE RD.	435A	W. MILLSBORO
JOSEPHS RD.	281	W. LEWES
JOSEPHS RD.	473	E. SEAFORD
JUDY RD.	611	E. GREENWOOD
KAYE RD.	474	S.E. SEAFORD
KEENWICK RD.	58C	W. FENWICK ISLAND
KENDALE RD.	287	S.W. FIVE POINTS
KENT AVE.	361	BETHANY BEACH
KING RD.	525	E. SEAFORD
KING ST.	71	LAUREL
KINGS CROSSING RD.	428	E. DELMAR
KINGS HWY.	94	MILFORD
KINGS HWY.	268	LEWES
KINGS RD.	322	S. GEORGETOWN
KIRBY RD.	209	S.E. MILFORD
KRUGER RD.	321	N.W. MILLSBORO
LAKE DR.	50	REHOBOTH
LAKEVIEW AVE.	36	MILFORD
LAKEVIEW RD.	412	W. MILLSBORO
LANK RD	234A	N.E. MILTON
LAUREL RD.	24	E. LAUREL
LAVINIA ST.	250	MILTON
LAWSON RD.	296	S.E. GEORGETOWN
LAYTON DAVIS DR.	312A	W. OAK ORCHARD
LAYTON RD.	477	N.E. LAUREL
LAZY LAGOON RD.	380	S. FRANKFORD
LECATES RD.	354A	E. FRANKFORD
LEGION RD.	298	N.W. OAK ORCHARD
LEWES-GEORGETOWN HWY.	18	E. GEORGETOWN
LEWIS RD.	409	W. MILLSBORO
LIGHTHOUSE RD.	203	N. SLAUGHTER BEACH
LIGHTHOUSE RD.	58	SELBYVILLE-FENWICK
LINDALE RD.	617	S.W. MILFORD
LINE RD.	550	W. SEAFORD
LINE RD.	419	BETHEL
LINE CHURCH RD.	456	E. DELMAR
LITTLE HILL RD.	422	S.E. TRAP POND
LITTLE HILL RD.	422A	E. TRAP POND
LITTLE LA.	459	S.E. TRAP POND
LITTLE NECK RD.	223	S.E. ARGOS CORNER
LITTLE ST.	469	W. GEORGETOWN
LIZZARD HILL RD.	367A	S.W. MILLVILLE
LOCKERMAN RD.	14D	E. MILTON
LOFLAND DR.	38A	LINCOLN
LOG CABIN HILL RD.	247	W. LEWES
LONE CYPRESS RD.	425	E. TRAP POND
LONESOME RD.	541	S.W. SEAFORD
LONG BRANCH RD.	598	N.E. BRIDGEVILLE
LONG DRAIN RD.	442A	W. MILLSBORO
LONG NECK RD.	22	MASSEYS LANDING
LORD RD.	624	N.W. ELLENDALE
LOWES CROSSING RD.	61	N.W. GUMBORO
LOWES RD.	427	S.W. GUMBORO
LYNCH RD	413	N. GUMBORO
LYNCH RD.	387A	E. SELBYVILLE

ROAD NAME	ROAD NO.	LOCATION

LYNN RD.	266A	W. LEWES
MADISON AVE.	58E	W. FENWICK ISLAND
MAIN AVE.	493	BETHEL
MAIN ST.	5	BRIDGEVILLE
MAIN ST.	398	SELBYVILLE
MAIN ST.	401	DAGSBORO
MAIN ST.	487A	BETHEL
MAIN ST.	493	BETHEL
MAIN ST.	334	DAGSBORO
MAIN ST.	401	DAGSBORO
MAIN ST.	16	ELLENDALE
MAIN ST.	376	FRANKFORD
MAIN ST.	54	FRANKFORD
MAIN ST.	413	GUMBORO
MAIN ST.	24	MILLSBORO
MAIN ST.	376, 58	SELBYVILLE
MAPLE BRANCH RD.	593	S.W. ELLENDALE
MARINA RD.	204A	SLAUGHTER BEACH
MARINA RD.	336B	N.E. DAGSBORO
MARKET ST.	17	BRIDGEVILLE
MARKET ST.	13	BLADES
MARKET ST.	18	GEORGETOWN
MARKET ST.	16	GREENWOOD
MARKET ST.	24	LAUREL
MARSH RD.	269B	E. FIVE POINTS
MARSH RD.	521	W. GEORGETOWN
MARSHALL ST.	225	N. LINCOLN
MARTIN RD.	563A	W. BRIDGEVILLE
MARTINS FARM RD.	291	E. GEORGETOWN
MARYLAND CAMP RD.	304	N.E. MILLSBORO
MATTS RD.	77	S.W. SEAFORD
MAY TWILLEY RD.	507	N.W. DELMAR
MCCABE RD.	400	N. SELBYVILLE
MCCARY RD.	385	N.E. SELBYVILLE
McCOLLEY RD.	201	E. MILFORD
McCOLLEYS CHAPEL RD.	113A	N. GEORGETOWN
McCOY ST.	211	MILFORD
MCDOWELL RD.	587	W. GREENWOOD
MCDOWELL RD.	567	W. BRIDGEVILLE
MEADOW BROOK LA.	634	W. MILFORD
MELSON RD.	575B	S.W. GREENWOOD
MEMORY RD.	613	N.E. GREENWOOD
MENNONITE SCHOOL RD.	631	E. GREENWOOD
MESSICK RD.	473	E. SEAFORD
MESSOBOV RD.	613A	N.E. GREENWOOD
MESSOBOV RD.	613A	N.E. GREENWOOD
MIDDLEFORD RD	535	E. SEAFORD
MILE STRETCH RD.	590	S.W. GEENWOOD
MILLCREEK RD.	493A	W. BETHEL
MILLER RD.	270B	N.W. REHOBOTH BEACH
MILLERS NECK RD.	364A	N.W. FENWICK ISLAND
MILLS RD.	205	W. SLAUGHTER BEACH
MILLSBORO HWY.	25	S.W. MILLSBORO
MILLSBORO HWY.	26	W. DAGSBORO
MILLSBORO HWY.	24	W. MILLSBORO
MINERAL SPRING RD.	446A	S.W. GEORGETOWN
MINOS CONAWAY RD.	265	W. LEWES
MIREY BRANCH RD.	480A	N.E. LAUREL
MISSION RD.	431A	S.W. MILLSBORO
MITCHELL ST.	83	MILLSBORO
MOLLY FIELD RD.	407	S. MILLSBORO
MONROE ST.	82A	MILLSBORO
MORRIS AVE. EXT.	22B	MILTON
MORRIS MILL RD.	297	N.W. MILLSBORO
MOUNT HERMAN CIR.	507	N.W. DELMAR
MOUNT JOY RD.	297	N.E. MILLSBORO
MT. PLEASANT RD.	493	S. BETHEL
MT. ZION RD.	480	N. LAUREL
MUDDY NECK RD.	361	S. OCEAN VIEW
MULBERRY KNOLL RD.	284	W. REHOBOTH BEACH
MULBERRY ST.	197	MILTON
MULBERRY STREET EXT.	212	MILTON
MUMFORD RD.	409	S.W. MILLSBORO
MUNCHY BRANCH RD.	270B	N.W. REHOBOTH BEACH
MUNCHY BRANCH RD.	270A	N.W. REHOBOTH BEACH

ROAD NAME	ROAD NO.	LOCATION
MURRAY RD.	355	N.E. FRANKFORD
MURRAY RD.	348A	W. MILLVILLE
MUSKRAT TOWN RD.	396A	W. FENWICK ISLAND
N. BAY SHORE DR.	16A	BROADKILL BEACH
N. OAK GROVE RD	549	W. SEAFORD
N. OLD STATE RD.	213	LINCOLN-ELLENDALE
N. UNION CHURCH RD.	42	S.W. MILFORD
NANTICOKE ST.	536A	S. SEAFORD
NASSAU RD.	266B	NASSAU
NEAL RD.	637	S.E. MILFORD
NEALS SCHOOL RD.	553	W. SEAFORD
NEPTUNE RD.	251	S.W. MILTON
NEW RD.	266	LEWES
NEW RD.	391	W. FENWICK ISLAND
NEWTON RD.	582	N.W. BRIDGEVILLE
NINE FOOT RD.	34B	N.W. GREENWOOD
NINE FOOT RD.	26	W. DAGSBORO
NORMAN A. ESKRIDGE HWY.	21	SEAFORD
NORTH SHORE DR.	535A	E. SEAFORD
NORTH SPRING HILL RD.	509	W. DELMAR
O'BIER RD.	557A	N.W. SEAFORD
OAK BRANCH RD.	454	E. DELMAR
OAK LA.	69	LAUREL
OAK ORCHARD AVE.	312	OAK ORCHARD
OAK ORCHARD RD.	297	OAK ORCHARD
OAK RD.	594	N.E. BRIDGEVILLE
OAK GROVE RD.	549B	W. SEAFORD
OCKELS DR.	488	S. BLADES
OAKLEY RD.	610	W. ELLENDALE
OCEAN DR.	300	N. HENLOPEN ACRES
OLD BAY RD.	272A	REHOBOTH BEACH
OLD BAY RD.	272B	REHOBOTH BEACH
OLD CARRIAGE RD.	549	W. SEAFORD
OLD CHURCH CEMETERY RD.	367	S. MILLVILLE
OLD CROW RD.	503B	N.W. DELMAR
OLD FURNACE RD.	46	SEAFORD-GEORGETOWN
OLD LANDING RD.	274	W. REHOBOTH BEACH
OLD HICKORY RD.	497	W. LAUREL
OLD LANDING RD.	339	MILLSBORO
OLD MEADOW RD.	530	E. SEAFORD
OLD MILL BRIDGE RD.	381	N.W. FENWICK ISLAND
OLD MILL RD.	349	MILLVILLE
OLD MILL RD.	265A	N.W. LEWES
OLD ORCHARD RD.	269A	S.W. LEWES
OLD POSTAL LA.	283B	S.E. FIVE POINTS
OLD POSTAL LA. SPUR	283C	S.E. FIVE POINTS
OLD RACETRACK RD.	502	W. DELMAR
OLD SAILOR RD.	78A	LAUREL
OLD SHARPTOWN RD.	494	W. LAUREL
OLD SHAWNEE RD.	619	W. MILFORD
OLD STAGE RD.	68	S.E. LAUREL
OLD STAGE RD.	461	E. LAUREL
OMAR ST.	54	N.E.FRANKFORD
ONEALS RD.	485	N. BETHEL
ORCHARD RD.	226	S.E. ELLENDALE
OWENS RD.	611	S.E. GREENWOOD
OWLS NEST RD.	555	N.W. SEAFORD
OYSTER HOUSE RD.	273C	W. REHOBOTH BEACH
OYSTER HOUSE RD.	273E	W. REHOBOTH BEACH
OYSTER ROCKS RD.	264	N.W. LEWES
PACKING HOUSE RD.	513B	W. DELMAR
PARADISE RD.	431	W. MILLSBORO
PARADISE RD.	471	N.W. MILLSBORO
PARK AVE.	318	S.E. GEORGETOWN
PARK AVE.	321	E. GEORGETOWN
PARK AVE.	318A	S.E. GEORGETOWN
PARKER HOUSE RD.	362	S. MILLVILLE
PARKER RD.	415	E. DELMAR
PARKER RD.	380	N.W. SELBYVILLE
PARKER RD.	469	S. GEORGETOWN
PARSONAGE RD.	270A	N.W. REHOBOTH BEACH
PARSONS RD.	443	W. MILLSBORO
PATRIOTS WAY	318	N. MILLSBORO
PAYNTER RD.	14C	E. MILTON
PEANUT TINGLE RD.	429	S.E. TRAP POND

ROAD NAME	ROAD NO.	LOCATION
PEAR TREE RD.	424	S.W. MILLSBORO
PENNSYLVANIA AVE.	51	N. BETHANY BEACH
PENNSYLVANIA AVE.	51A	N. BETHANY BEACH
PENNSYLVANIA AVE.	536	SEAFORD
PEPPER CREEK RD.	341B	E. DAGSBORO
PEPPER CREEK RD.	406	S.W. DAGSBORO
PEPPER RD.	376	S. FRANKFORD
PEPPER RD.	471	N.W. MILLSBORO
PEPPER RD.	483A	E. SEAFORD
PEPPERBOX RD.	66	E. DELMAR
PEPPERS CORNER RD.	365	S.W. MILLVILLE
PETERKINS RD.	317	S.E. GEORGETOWN
PETTYJOHN RD.	255	N.E. GEORGETOWN
PHILLIPS BRANCH RD.	302	E. FAIRMOUNT
PHILLIPS DITCH RD.	412A	W. MILLSBORO
PHILLIPS HILL RD.	472	W. MILLSBORO
PHILLIPS LANDING RD.	496	W. BETHEL
PHILLIPS RD.	52C	S.W. ROXANA
PIE LA.	316	S.E. GEORGETOWN
PIGLET PATH	522	N.W. GEORGETOWN
PILOTTOWN RD.	267	N. LEWES
PINE BRANCH RD.	503	N.W. DELMAR
PINE RD.	239	S. ELLENDALE
PINE RD.	225D	S. LINCOLN
PINE ST. EXT.	543	SEAFORD
PINETOWN RD.	261A	W. FIVE POINTS
PINEWATER RD.	49	ANGOLA
PINEY NECK RD.	336	N.E. DAGSBORO
PLANTATION RD.	275	S. LEWES
POLK RD.	576	N.W. BRIDGEVILLE
POLLY BRANCH RD.	386	N.E. SELBYVILLE
PONDER AVE.	232	ELLENDALE
PONDER RD.	232	N.E. ELLENDALE
POPLAR ST.	535B	SEAFORD
PORTSVILLE RD.	492	W. LAUREL
PORTSVILLE RD.	492	W. LAUREL
POSSUM POINT RD.	331A	E. MILLSBORO
POSSUM POINT RD.	331B	E. MILLSBORO
POSTAL LA.	283	S.E. FIVE POINTS
POT NETS RD.	22C	MASSEYS LANDING
POWELL FARM RD.	365	W. MILLVILLE
POWER PLANT RD.	332	E. MILLSBORO
PRETTYMAN RD.	254	N.E. GEORGETOWN
PRIME HOOK RD.	39	PRIMEHOOK BEACH
PRIME HOOK RD.	38	N. MILTON
PROGRESS SCHOOL RD.	562	W. BRIDGEVILLE
PROVIDENCE CHURCH RD.	504	W. DELMAR
PUSEYS RD.	436	E. LAUREL
PYLE CENTER RD.	382	E. FRANKFORD
QUAIL RD.	537	S.W. SEAFORD
QUAIL RUN RD.	405A	S.W. DAGSBORO
QUILLENS POINT RD.	357A	N. OCEAN VIEW
RABBIT RD.	392A	S.E. FRANKFORD
RABBIT RUN RD.	566	W. BRIDGEVILLE
RACCOON DITCH RD.	517	W. GEORGETOWN
RACCOON DITCH RD.	522A	S.W. GEORGETOWN
RACE ST.	116	GEORGETOWN
RADISH RD	338	W. MILLSBORO
RAILROAD AVE.	546	BRIDGEVILLE
RAILROAD AVE.	38A	LINCOLN
RAILWAY RD.	350	MILLVILLE
RALPHS RD.	505	N.W. DELMAR
RASPBERRY RD.	403	W. FRANKFORD
RAY RD.	563	W. BRIDGEVILLE
REDDEN RD.	40	E. BRIDGEVILLE
REHOBOTH AVE EXT.	15A	REHOBOTH BEACH
REHOBOTH AVE.	15	REHOBOTH BEACH
REMENTER RD.	517A	W. GEORGETOWN
REVEL RD.	410	W. DAGSBORO
REYNOLDS POND RD.	231	E. ELLENDALE
REYNOLDS RD.	233	N. MILTON
RICH RD.	329	N.W. MILLSBORO
RICKARDS RD.	367B	S.W. MILLVILLE
RIDER RD.	505	S.W. LAUREL
RIFLE RANGE RD.	545	S.E. BRIDGEVILLE
ROAD NAME	ROAD NO.	LOCATION

RIVER RD.	312	W. OAK ORCHARD
RIVER RD.	490	S. BLADES
RIVER RD.	490A	S. SEAFORD
ROBIN HOOD RD.	453	E. DELMAR
ROBINSONVILLE RD.	277	S. LEWES
ROSEDALE RD.	313A	W. OAK ORCHARD
ROSS POINT RD.	448	E. LAUREL
ROSS STATION RD.	543	N. SEAFORD
ROUND POLE BRIDGE RD.	257	E. MILTON
ROXANA RD.	52	N.E. SELBYVILLE
ROXANA RD.	92	FRANKFORD
RUDD RD.	245	N. GEORGETOWN
RUM BRIDGE RD.	484	W. GEORGETOWN
RUSSELL RD.	592	E. BRIDGEVILLE
RUSSELL RD.	455B	E. DELMAR
RUST RD.	635	S.W. MILFORD
RUST RD.	292A	E. GEORGETOWN
RUTT RD.	224A	E. ARGOS CORNER
S. BAY SHORE DR.	16A	BROADKILL BEACH
S. BEDFORD ST.	431	GEORGETOWN
S. BEDFORD ST. EXT.	431	S. GEORGETOWN
S. OLD STATE RD.	213	S. ELLENDALE
S. SHELL BRIDGE RD.	492A	W. LAUREL
S. UNION CHURCH RD.	42	S.W. ELLENDALE
S. WALNUT ST.	213	MILFORD
S.E. FRONT ST.	36	MILFORD
SAINT GEORGE RD.	501	N.W. DELMAR
SALT BARN RD.	451	S. LAUREL
SAM LUCAS RD.	256	S. MILTON
SAMUEL HILL RD.	437	E. TRAP POND
SAMMONS RD.	606	S.W. ELLENDALE
SAND COVE RD.	394	W. FENWICK ISLAND
SAND HILL LA.	417A	W. SELBYVILLE
SAND HILL RD.	569	N.W. BRIDGEVILLE
SAND HILL RD.	319	GEORGETOWN-MILTON
SANDY COVE RD.	358	N. MILLVILLE
SANDY LANDING RD.	342	N.E. DAGSBORO
SANFILIPO RD.	533	N.E. SEAFORD
SAPP RD.	208	E. MILFORD
SAUNDERS RD.	440	E. TRAP POND
SAVANNA RD.	18	LEWES
SAVANNAH RD.	246	N. GEORGETOWN
SAW MILL RD.	238	S. ELLENDALE
SAW MILL RD.	601	S.E. GREENWOOD
SAW MILL RD.	443A	S. GEORGETOWN
SCARBOROUGH AVE. EXT.	196	REHOBOTH BEACH
SCHOOL LA.	62	GEORGETOWN
SCHOOL LA.	298	N. OAK ORCHARD
SCHOOL RD.	20A	E. SEAFORD
SCOTT LAND RD.	434	E. LAUREL
SCOTTS STORE RD.	16, 32	W. GREENWOOD
SEABURY AVE.	36A	MILFORD
SEAFORD RD.	13	SEAFORD-LAUREL
SEASHORE HWY.	6	S. BRIDGEVILLE
SEASHORE HWY.	404	N.W. BRIDGEVILLE
SEASHORE HWY.	18	BRIDGEVILLE -GEORGETOWN
SECOND ST.	95	MILFORD
SECOND ST.	38C	LINCOLN
SECOND ST.	50	REHOBOTH BEACH
SHADY RD.	276	S. FIVE POINTS
SHARON'S RD.	641	W. ELLENDALE
SHARPS MILL RD.	611	N.E. BRIDGEVILLE
SHARPS RD.	200	S.E. MILFORD
SHARPTOWN RD.	24	LAUREL
SHAWNEE RD.	36	GREENWOOD-MILFORD
SHEEP PEN RD.	328	W. MILLSBORO
SHELL BRIDGE RD.	493	W. LAUREL
SHELL STATION RD.	427	W. GUMSBORO
SHERMAN AVE.	213B	LINCOLN
SHILOH CHURCH RD.	74	E. LAUREL
SHINGLE POINT RD.	249	S.W. MILTON
SHIPLEY ST.	93	SEAFORD
SHIPLEY ST.	536	SEAFORD
SHIRLEY'S RD.	578	W. GREENWOOD
SHOCKLEY RD.	202	E. MILFORD

ROAD NAME	**ROAD NO.**	**LOCATION**
SHOCKLEY RD.	506	W. LAUREL

SHOCKLEY TOWN RD.	375	E. FRANKFORD
SHORE DR.	39B	PRIMEHOOOK BEACH
SHORT RD.	296A	S. HARBESON
SHORTLY RD.	431	N.W. MILLSBORO
SHUFELT RD.	552	W. SEAFORD
SHUTTLE RD.	273D	W. REHOBOTH BEACH
SIMPLER BRANCH RD.	296A	E. GEORGETOWN
SIXTH ST.	492	LAUREL
SLAUGHTER BEACH RD.	224	SLAUGHTER BEACH
SLAUGHTER NECK RD.	215	S. ARGOS CORNER
SMALL AVE.	225A	LINCOLN
SMITH MILL CHURCH RD.	457	N.E. DELMAR
SMITH RD.	229	E. ELLENDALE
SMITH RD.	575	S.W. GREENWOOD
SMITH HAVEN RD.	609	S.W. ELLENDALE
SMITHFIELD ACRES RD.	52B	N.E. SELBYVILLE
SNAKE RD.	491	E. BETHEL
SNYDER RD.	26B	S. GUMBORO
SOUND CHURCH RD.	394A	W. FENWICK ISLAND
SOUTH RAILROAD AVE.	319	GEORGETOWN
SPEEDWAY RD.	325	N.W. MILLSBORO
SPICER RD.	240	S.E. ELLENDALE
SPRINGFIELD RD.	47	E. GEORGETOWN
SPRUCE RD.	595A	W. ELLENDALE
ST. JOHNSTOWN RD.	600	S.E. GREENWOOD
STATE FOREST RD.	579	W. GREENWOOD
STATE RD.	272	REHOBOTH BEACH
STATE ST.	76	DELMAR
STATE ST.	419	DELMAR
STATE ST.	326	MILLSBORO
STATE ST.	331	MILLSBORO
STAYTONVILLE RD.	224	N.W. ELLENDALE
STAYTONVILLE RD.	629	N.E. GREENWOOD
STEAMBOAT LANDING RD.	258	E. MILTON
STEIN HWY.	21	SEAFORD
STEVENSON RD.	303A	FAIRMOUNT
STIENER RD.	320	E. GEORGETOWN
STOCKLEY RD.	280	S.E. HARBESON
STOCKLEY ST. EXT.	195	REHOBOTH BEACH
STREETS RD.	310	E. MILLSBORO
STUMP CREEK RD.	393	E. DAGSBORO
SUBSTATION RD.	366	S.W. MILLVILLE
SUBSTATION RD.	441	E. TRAP POND
SUBSTATION RD.	518	S.W. GEORGETOWN
SUGAR HILL RD.	599	N.E. BRIDGEVILLE
SUGAR HILL RD.	215	S. ARGOS CORNER
SUNNYSIDE RD.	565	N.E. BRIDGEVILLE
SUSAN BEACH RD.	509	N.W. DELMAR
SUSQUEHANNA AVE.	213A	LINCOLN
SUSSEX AVE.	539	SEAFORD
SUSSEX HIGHWAY	1	DELMAR-LAUREL
SUSSEX HIGHWAY	2	LAUREL-SEAFORD
SUSSEX HIGHWAY	3	SEAFORD-BRIDGEVILLE
SUSSEX HIGHWAY	4	GREENWOOD
SUSSEX PINES RD.	324	S.E. GEORGETOWN
SUSSEX RD.	342A	E. DAGSBORO
SWAIN RD.	544A	N. SEAFORD
SWAMP RD.	406	S. DAGSBORO
SWEETBRIAR RD.	261	W. FIVE POINTS
SYCAMORE RD.	475	N.E. LAUREL
SYCAMORE RD.	476	N.E. LAUREL
SYCAMORE RD.	466	N.E. LAUREL
SYLVAN ACRES RD.	38	S. ARGOS CORNER
TAYLOR MILL RD.	467B	N.E. LAUREL
TAYLOR MILL RD.	467	N. LAUREL
TEATOWN RD.	616	S.W. MILFORD
THARP RD.	534	N.E. SEAFORD
THATCHER ST.	54	FRANKFORD
THICKET RD.	240A	E.E. ELLENDALE
THIRTEEN CURVES RD.	222	S.E. ARGOS CORNER
THOMPSONVILLE RD.	20	MILLSBORO
THOMPSONVILLE RD.	326	N.W. MILLSBORO
THOROGOODS RD.	333	S.E. MILLSBORO
TOWNSEND RD.	303	N.E. MILLSBORO

ROAD NAME	**ROAD NO.**	**LOCATION**
TOWNSENDS RD.	340	E. DAGSBORO

TRAP POND RD.	62	GEORGETOWN
TRAP POND RD.	449	W. TRAP POND
TRINITY CHURCH RD.	573	N.W. BRIDGEVILLE
TRINITY RD.	299A	N. OAK ORCHARD
TRUITT RD.	604	W. ELLENDALE
TRUITT RD.	198	N. MILTON
TRUSSUM POND RD.	462	E. LAUREL
TUCKERS RD.	597	N.E. BRIDGEVILLE
TULL RD.	580	W. GREENWOOD
TURKLE POND RD.	236	W. BROADKILL BEACH
TURN POINT RD.	50A	INDIAN RIVER INLET
TYNDALL RD.	444	S.W. GEORGETOWN
UNION ST.	22	MILTON
UNION ST. EXT.	22	N. MILTON
UNVERSITY RD.	588	N.W GREENWOOD
UTICA RD.	632	E. GREENWOOD
VAUGHN RD.	520	W. GEORGETOWN
VFW RD.	607	S.W. ELLENDALE
VINE ST.	487A	BETHEL
VINES CREEK RD.	26	DAGSBORO
VIRGINIA AVE.	639	SEAFORD
W. ELLIOTTS DAM RD.	467	N.E. LAUREL
W. HUDSON POND RD.	623	N.W. ELLENDALE
W. ROBBINS RD.	579	N.W. GEORGETOWN
W. STATE RD.	213	ELLENDALE
WALKER RD.	260	S.E. MILTON
WALLER RD.	512	W. DELMAR
WALLER RD.	466	N. TRAP POND
WALLER RD.	444A	S.W. GEORGETOWN
WALLER RD.	480	S.E. BLADES
WALLS RD.	212B	MILTON
WALNUT ST.	36	MILFORD
WALTERS BLUFF RD.	346A	N.W. MILLVILLE
WARD RD.	283A	S. FIVE POINTS
WARDS BRANCH RD.	451A	S. TRAP POND
WARRINGTON RD.	518A	S.W. GEORGETOWN
WARRINGTON RD.	275	N.W. REHOBOTH BEACH
WARWICK RD.	310A	E. MILLSBORO
WATERVIEW RD.	279A	W. REHOBOTH BAY
WASHINGTON ST.	225C	LINCOLN
WASHINGTON ST.	24	MILLSBORO
WATERVIEW RD.	279A	W. REHOBOTH BAY
WATSON RD.	500	W. LAUREL
WAYCROSS RD.	505A	N.W. DELMAR
WEBB RD.	248A	S.W. MILTON
WEBBS LANDING RD.	277B	S. FIVE POINTS
WEBBS RD.	43	W. ELLENDALE
WEBB FARM RD.	594	E. GREENWOOD
WELLS LA.	417B	W. SELBYVILLE
WELLS RD.	38	S. SLAUGHTER BEACH
WESCOATS RD.	12	S.W. LEWES
WESLEY CHURCH RD.	561	W. BRIDGEVILLE
WEST AIRPORT RD.	370A	E. FRANKFORD
WEST AVE.	361	OCEAN VIEW
WEST BEACH RD.	345	N.E. DAGSBORO
WEST LINE RD.	396	E. SELBYVILLE
WEST LINE RD.	512	W. DELMAR
WEST NORTH ST.	519	GEORGETOWN
WEST PINEY GROVE RD.	329	S. GEORGETOWN
WEST RD.	344	E. DAGSBORO
WEST RD.	427	N.E. GUMBORO
WEST SNAKE RD.	452	S. LAUREL
WEST ST.	24	LAUREL
WESTWOODS RD.	426	E. TRAP POND
WHALEYS CORNER RD.	329	S.W. GEORGETOWN
WHALEYS RD.	62	E. DELMAR
WHEATFIELD RD.	586	N.W. GREENWOOD
WHITE DEER RD.	508	W. DELMAR
WHITES NECK RD.	347	N.W. MILLVILLE
WHITESVILLE RD	64	S.E. LAUREL
WHITNEY SWAMP RD.	574	N.W. BRIDGEVILLE
WIGUS CEMETERY RD.	381A	N.E. SELBYVILLE
WIL KING RD.	288	S. FIVE POINTS
WILD TURKEY RD.	551	W. SEAFORD

ROAD NAME	ROAD NO.	LOCATION
WILEY BRANCH RD.	411	W. DAGSBORO
WILKERSON RD.	39A	PRIMEHOOK BEACH
WILKINS RD.	206	E. LINCOLN
WILLIAMS FARM RD.	235A	N. MILTON
WILLIAM STREET RD.	309	N.E. MILLSBORO
WILLIAMS RD.	498A	W. LAUREL
WILLIAMSVILLE RD.	395	W. FENWICK ISLAND
WILSON RD.	244	N. GEORGETOWN
WILSON FARM RD.	546	N.W. GEORGETOWN
WILSON HILL RD.	527	S. BRIDGEVILLE
WINDMILL DR.	352	MILLVILLE
WINGATE RD.	343	E. DAGSBORO
WOLFE NECK RD.	270	S.E. LEWES
WOMACH RD.	438	N.E. TRAP POND
WOOD BRANCH RD.	321	S. GEORGETOWN
WOODBRIDGE RD.	585	S.W. GREENWOOD
WOODENHAWK RD.	569	S.W. GREENWOOD
WOODLAND CHURCH RD.	79	S.W. BLADES
WOODLAND FERRY RD.	78	N.W. LAUREL
WOODLAND RD.	536	S.W. SEAFORD
WOODPECKER RD.	80	W. SEAFORD
WOODY RD.	464	S.W. TRAP POND
WOODYARD RD.	612	N.E. GREENWOOD
WOOTEN RD.	72	S.E. LAUREL
ZION CHURCH RD.	235	N.E. MILTON
ZION CHURCH RD.	382	N.E. SELBYVILLE
ZOAR RD.	48	S. GEORGETOWN