

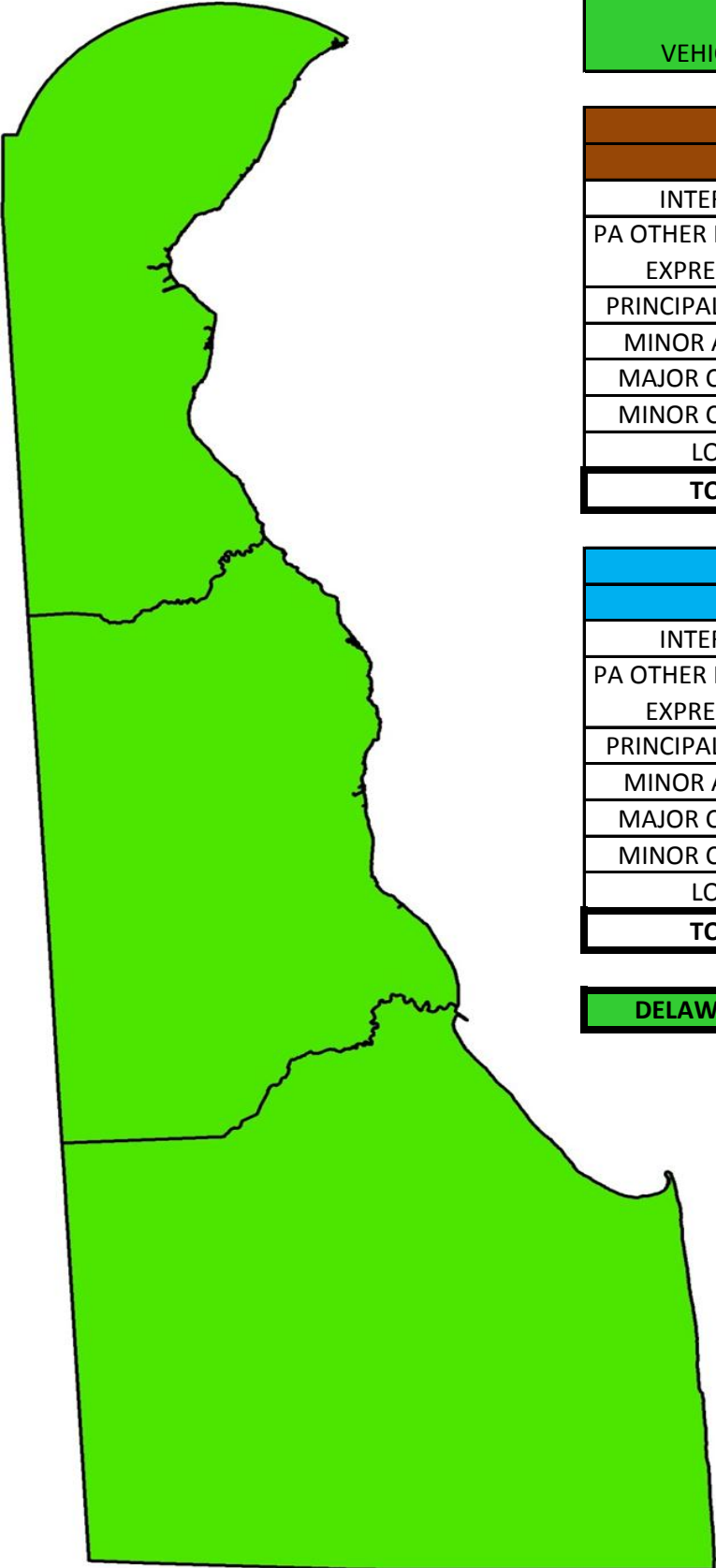
**2012 HIGHWAY STATISTICS**

**Delaware  
VEHICLE MILES TRAVELED BY FUNCTIONAL CLASSIFICATION**

<b>RURAL</b>			
	MILES	LANE MILES	DVMT
INTERSTATE	-	-	-
PA OTHER FREEWAYS & EXPRESSWAYS	-	-	-
PRINCIPAL ARTERIALS	160.78	578.06	3,837,789.32
MINOR ARTERIALS	114.60	266.58	914,166.70
MAJOR COLLECTOR	451.80	906.35	1,697,599.69
MINOR COLLECTOR	223.50	447.44	313,303.93
LOCAL	2,292.28	4,519.74	1,331,021.40
<b>TOTAL</b>	<b>3,242.96</b>	<b>6,718.17</b>	<b>8,093,881.05</b>

<b>URBAN</b>			
	MILES	LANE MILES	DVMT
INTERSTATE	40.61	256.14	3,576,594.52
PA OTHER FREEWAYS & EXPRESSWAYS	30.37	135.00	1,362,284.57
PRINCIPAL ARTERIALS	176.04	679.16	5,002,631.61
MINOR ARTERIALS	192.63	539.20	2,696,585.64
MAJOR COLLECTOR	368.85	765.68	2,033,931.48
MINOR COLLECTOR	-	-	-
LOCAL	2,125.42	4,378.78	2,298,767.47
<b>TOTAL</b>	<b>2,933.92</b>	<b>6,753.96</b>	<b>16,970,795.29</b>

<b>DELAWARE TOTALS</b>	<b>6,176.88</b>	<b>13,472.13</b>	<b>25,064,676.34</b>
------------------------	-----------------	------------------	----------------------



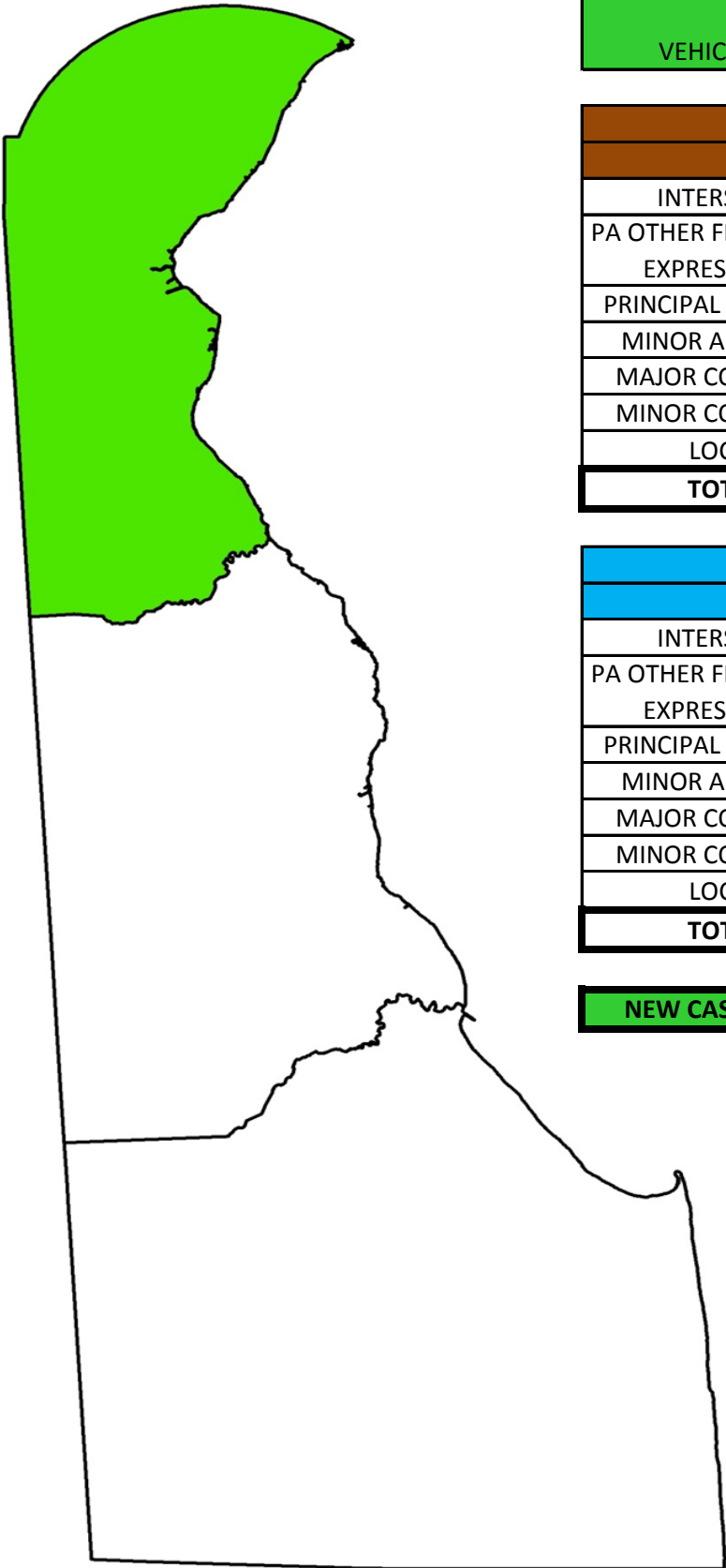
**2012 HIGHWAY STATISTICS**

**New Castle County  
VEHICLE MILES TRAVELED BY FUNCTIONAL CLASSIFICATION**

<b>RURAL</b>			
	<b>MILES</b>	<b>LANE MILES</b>	<b>DVMT</b>
INTERSTATE	-	-	-
PA OTHER FREEWAYS & EXPRESSWAYS	-	-	-
PRINCIPAL ARTERIALS	31.97	114.54	1,133,225.82
MINOR ARTERIALS	24.43	85.46	424,981.50
MAJOR COLLECTOR	77.09	155.17	240,871.37
MINOR COLLECTOR	42.93	86.30	60,952.89
LOCAL	324.21	638.72	239,951.52
<b>TOTAL</b>	<b>500.63</b>	<b>1,080.19</b>	<b>2,099,983.10</b>

<b>URBAN</b>			
	<b>MILES</b>	<b>LANE MILES</b>	<b>DVMT</b>
INTERSTATE	40.61	256.14	3,576,594.52
PA OTHER FREEWAYS & EXPRESSWAYS	10.13	49.68	743,269.90
PRINCIPAL ARTERIALS	127.87	506.87	3,691,931.37
MINOR ARTERIALS	116.34	323.07	1,503,051.27
MAJOR COLLECTOR	194.76	410.91	1,185,291.61
MINOR COLLECTOR	-	-	-
LOCAL	1,388.13	2,907.39	1,689,163.26
<b>TOTAL</b>	<b>1,877.84</b>	<b>4,454.06</b>	<b>12,389,301.93</b>

<b>NEW CASTLE TOTALS</b>	<b>2,378.47</b>	<b>5,534.25</b>	<b>14,489,285.03</b>
--------------------------	-----------------	-----------------	----------------------



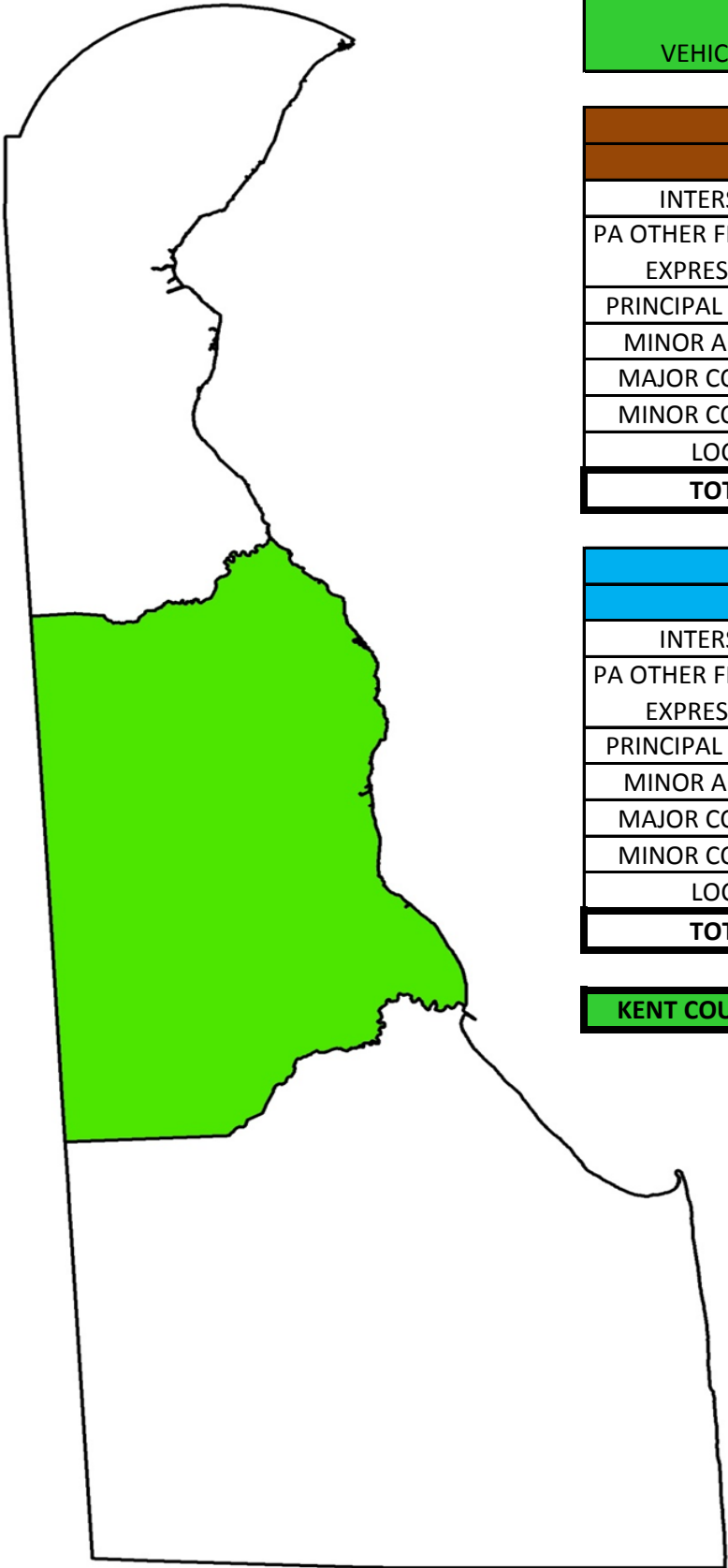
**2012 HIGHWAY STATISTICS**

**Kent County  
VEHICLE MILES TRAVELED BY FUNCTIONAL CLASSIFICATION**

<b>RURAL</b>			
	MILES	LANE MILES	DVMT
INTERSTATE	-	-	-
PA OTHER FREEWAYS & EXPRESSWAYS	-	-	-
PRINCIPAL ARTERIALS	28.11	112.44	832,982.82
MINOR ARTERIALS	56.24	113.26	264,650.39
MAJOR COLLECTOR	97.87	195.66	263,190.86
MINOR COLLECTOR	89.62	179.24	120,261.84
LOCAL	688.02	1,369.11	299,619.91
<b>TOTAL</b>	<b>959.86</b>	<b>1,969.71</b>	<b>1,780,705.82</b>

<b>URBAN</b>			
	MILES	LANE MILES	DVMT
INTERSTATE	-	-	-
PA OTHER FREEWAYS & EXPRESSWAYS	20.24	85.32	619,014.67
PRINCIPAL ARTERIALS	9.42	36.46	298,709.10
MINOR ARTERIALS	59.19	175.18	1,016,586.03
MAJOR COLLECTOR	80.56	163.85	315,432.45
MINOR COLLECTOR	-	-	-
LOCAL	339.77	670.03	283,842.74
<b>TOTAL</b>	<b>509.18</b>	<b>1,130.84</b>	<b>2,533,585.00</b>

<b>KENT COUNTY TOTALS</b>	<b>1,469.04</b>	<b>3,100.55</b>	<b>4,314,290.82</b>
---------------------------	-----------------	-----------------	---------------------



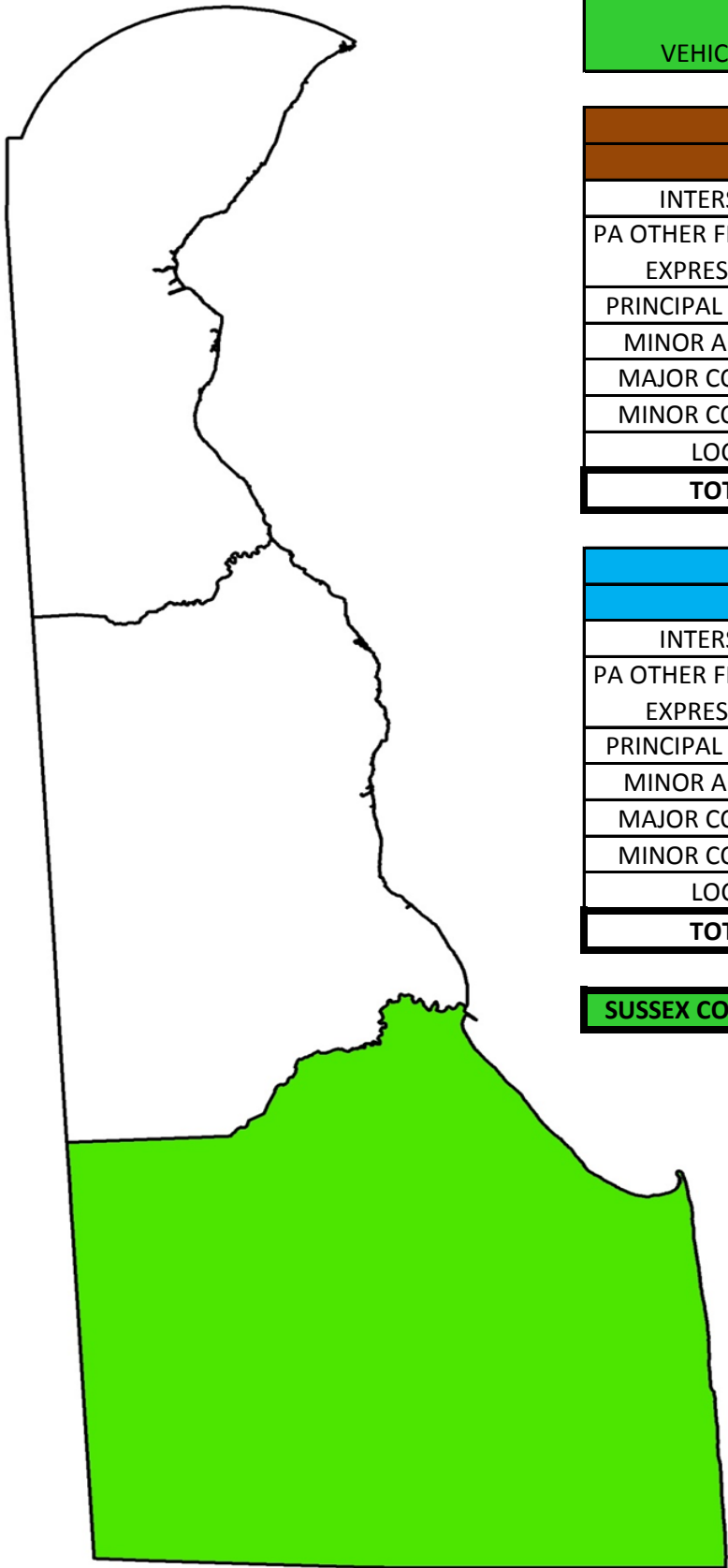
**2012 HIGHWAY STATISTICS**

**Sussex County  
VEHICLE MILES TRAVELED BY FUNCTIONAL CLASSIFICATION**

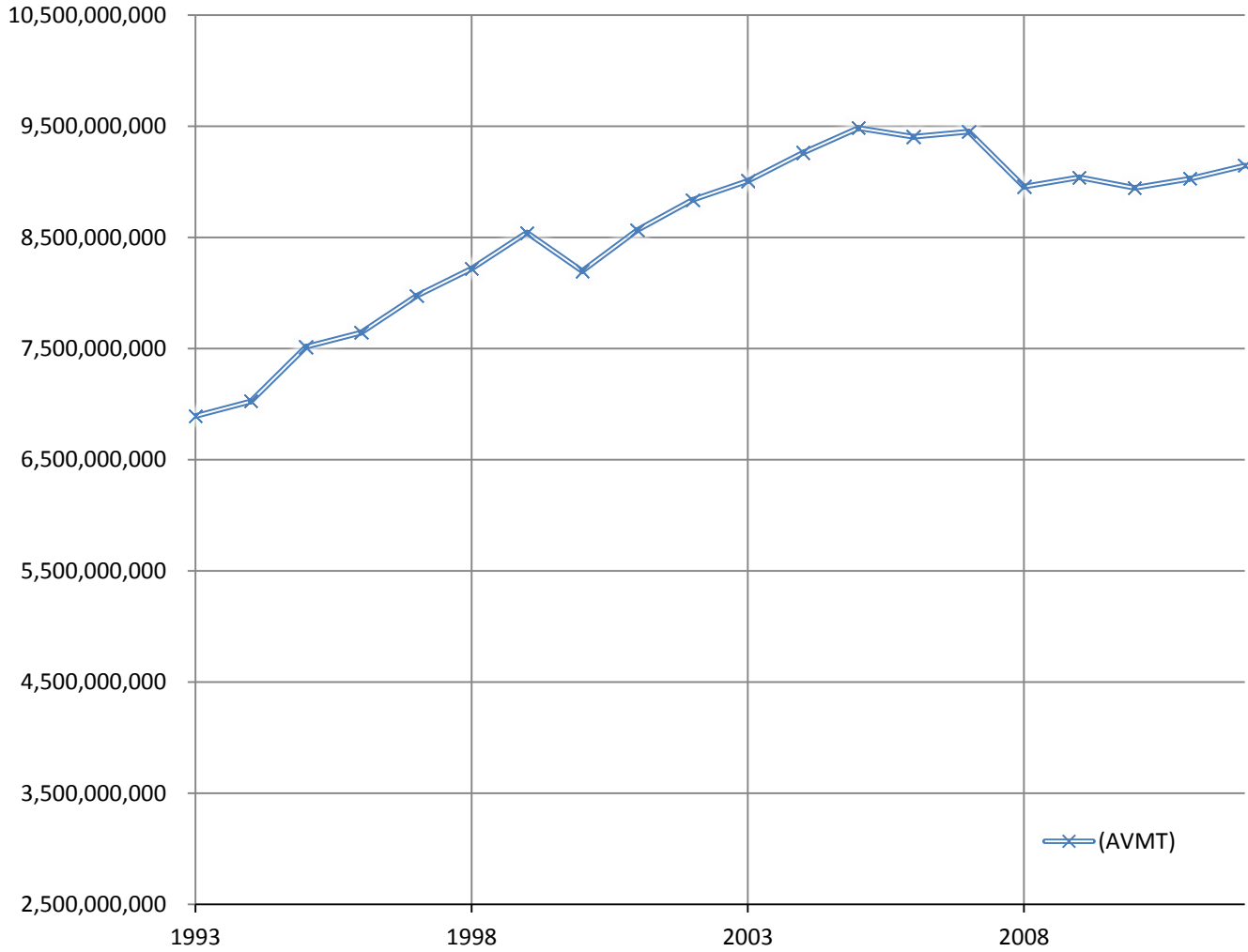
<b>RURAL</b>			
	MILES	LANE MILES	DVMT
INTERSTATE	-	-	-
PA OTHER FREEWAYS & EXPRESSWAYS	-	-	-
PRINCIPAL ARTERIALS	100.70	351.08	1,871,580.69
MINOR ARTERIALS	33.93	67.86	224,534.81
MAJOR COLLECTOR	276.84	555.52	1,193,537.46
MINOR COLLECTOR	90.95	181.90	132,089.20
LOCAL	1,280.05	2,511.91	791,449.98
<b>TOTAL</b>	<b>1,782.47</b>	<b>3,668.27</b>	<b>4,213,192.13</b>

<b>URBAN</b>			
	MILES	LANE MILES	DVMT
INTERSTATE	-	-	-
PA OTHER FREEWAYS & EXPRESSWAYS	-	-	-
PRINCIPAL ARTERIALS	38.75	135.83	1,011,991.15
MINOR ARTERIALS	17.10	40.95	176,948.33
MAJOR COLLECTOR	93.53	190.92	533,207.42
MINOR COLLECTOR	-	-	-
LOCAL	397.52	801.36	325,761.46
<b>TOTAL</b>	<b>546.90</b>	<b>1,169.06</b>	<b>2,047,908.36</b>

<b>SUSSEX COUNTY TOTALS</b>	<b>2,329.37</b>	<b>4,837.33</b>	<b>6,261,100.49</b>
-----------------------------	-----------------	-----------------	---------------------



## DELAWARE ANNUAL VEHICLE MILES TRAVELED (AVMT)



YEAR	AVMT	CHANGE
1993	6,894,000,000	1.13%
1994	7,026,000,000	1.91%
1995	7,516,000,000	6.97%
1996	7,645,000,000	1.72%
1997	7,975,000,000	4.32%
1998	8,220,000,000	3.07%
1999	8,543,000,000	3.93%
2000	8,199,000,000	<b>-4.03%</b>
2001	8,565,000,000	4.46%
2002	8,838,000,000	3.19%
2003	9,010,000,000	1.95%
2004	9,263,000,000	2.81%
2005	9,486,000,000	2.41%
2006	9,407,000,000	<b>-0.83%</b>
2007	9,453,000,000	0.49%
2008	8,959,000,000	<b>-5.23%</b>
2009	9,041,000,000	0.92%
2010	8,948,000,000	<b>-1.03%</b>
2011	9,028,000,000	0.89%
2012	9,147,265,000	1.32%

DeIDOT HPMS Program (2012)  
Coordinator: Jason Vogl

## OTHER AGENCIES

Del DOT oversees all public roads from Municipally maintained, State owned and suburban classified roadways in addition to these different classifications Del DOT also monitors and assists with the documentation of the following agencies; Air force, Airports, Army Reserve, Corps of Engineers, Fish & Wildlife, State Forests, State Parks and Universities. These organizations are responsible for the maintenance and monitoring of the roads in their respective jurisdictions. Additionally as part of HPMS requirements Del DOT is responsible for Coordinating proper reporting of Roadway inventory within each Boundary. The table below depicts Mileage and DVMT as reported to Del DOT from each Organization.

OTHER AGENCIES			
AGENCY	MILES	LANE MILES	DVMT
AIR FORCE	43.53	87.06	27,902.73
AIRPORTS	5.52	11.04	7,454.37
ARMY RESERVE	6.63	13.26	659.00
CORPS OF ENGINEERS	60.49	120.98	120.98
FISH AND WILDLIFE	11.42	22.84	3,563.26
STATE FOREST	4.89	9.78	12.87
STATE PARK	43.24	86.48	15,415.00
UNIVERSITIES	24.63	49.26	1,462.00
<b>Totals</b>	<b>200.35</b>	<b>400.7</b>	<b>56,590.21</b>

### ➤ AIR FORCE

Source: Earl Waller  
 Title: N/A  
 Agency: N/A  
 Phone: (302) 677-6430  
 E-Mail: Earl.Waller@us.af.mil  
 Submission notes: None

### ➤ AIRPORTS

Source: Joshua Thomas  
 Title: Project Planner  
 Agency: Del DOT  
 Phone: (302)-760-4834  
 E-Mail: Joshua.thomas@state.de.us  
 Submission notes: None

### ➤ ARMY RESERVE

Source: Bernie Gilbert  
 Title: GIS Transportation Planner  
 Agency: Del DOT  
 Phone: (302) 760-2137  
 E-Mail: Bernie.Gilbert@state.de.us  
 Submission notes: None

DeIDOT HPMS Program (2012)  
 Coordinator: Jason Vogl

## ➤ **CORPS OF ENGINEERS**

Source: James R. Tomlin, Jr.  
Title: Resident Engineer  
Agency: ACE  
Phone: (302) 760-2619  
E-Mail: James.R.Tomlin@usace.army.mil  
Submission notes: None

## ➤ **FISH AND WILDLIFE**

Source: Oscar Reed, Jr.  
Title: Deputy Refuge Manager  
Agency: U.S. Fish & Wildlife Service  
Phone: (302) 653-9345  
E-Mail: oscar\_reed@fws.gov  
Submission notes: None

## ➤ **STATE FOREST**

Source: Bill Seybold  
Title: Senior Forester  
Agency: Delaware State Forest  
Phone: (302) 698-4553  
E-Mail: William.Seybold@state.de.us  
Submission notes: None

## ➤ **STATE PARKS**

Source: Rich Goodman II  
Title: Geospatial Analyst I  
Agency: State Parks  
Phone: (302) 739-9213  
E-Mail: Richard.Goodman@state.de.us  
Submission notes: None

## ➤ **UNIVERSITIES**

Source: Luis RiosFontanez  
Title: EPS Tech III  
Agency: Del DOT  
Phone: (302)-760-2154  
E-Mail: Luis.Fontanez@state.de.us  
Submission notes: None