

**PHASE IB ARCHAEOLOGICAL SURVEY
REPORT**

AGREEMENT 1416, TASK 7

**SECTION 1
U.S. ROUTE 301 PROJECT DEVELOPEMENT
NEW CASTLE COUNTY, DELAWARE**

**Prepared for:
Delaware Department of Transportation
PO Box 778
Dover, Delaware 19902**

**Prepared by:
Archaeological & Historical Consultants, Inc.
101 North Pennsylvania Avenue
P.O. Box 482
Centre Hall, Pennsylvania 16828**

January 2011

**PHASE IB ARCHAEOLOGICAL SURVEY
REPORT**

AGREEMENT 1416, TASK 7

**SECTION 1
U.S. ROUTE 301 PROJECT DEVELOPEMENT
NEW CASTLE COUNTY, DELAWARE**

**Prepared for:
Delaware Department of Transportation
PO Box 778
Dover, Delaware 19902**

**Prepared by:
Archaeological & Historical Consultants, Inc.
101 North Pennsylvania Avenue
P.O. Box 482
Centre Hall, Pennsylvania 16828**

January 2011

ABSTRACT

Phase Ib archaeological survey was conducted for Section 1 of the US 301 Project Development, located in St. Georges Hundred, New Castle County, Delaware. The proposed project consists of the construction of a limited access highway on new alignment. Field methods consisted primarily of pedestrian surface survey, together with shovel test and test unit excavations in wooded areas, in areas of potential buried soils, and at discovered archaeological sites. Field survey resulted in the identification of 19 historic resources, including 18 archaeological sites and one historic landscape feature. Three archaeological sites had only prehistoric components, eight sites had both prehistoric and historic components, and seven sites had only historic components. Five of the 18 archaeological sites are recommended not eligible on the basis of the Phase Ib survey. Phase II survey is recommended for 13 of the archaeological sites, to further evaluate their eligibility. Phase II survey is also recommended for the landscape feature, a historic railroad line.

TABLE OF CONTENTS

	Page
LIST OF FIGURES	iv
LIST OF TABLES	vi
LIST OF PHOTOS	vii
PREPARERS	viii
1.0 INTRODUCTION.....	1
1.1 Project Description	1
1.2 Environmental Setting	9
2.0 RESEARCH DESIGN	11
3.0 BACKGROUND AND ARCHIVAL RESEARCH	12
3.1 Previous Research.....	12
3.2 Additional Background Research	12
4.0 PHASE IB SURVEY RESULTS	26
4.1 Survey and Analysis Methods	26
4.2 Survey Results	30
5.0 CONCLUSIONS	218
5.1 Summary and Evaluation of Cultural Resources.....	218
5.2 Evaluation of the Phase Ib Survey	225
6.0 BIBLIOGRAPHY	231
7.0 APPENDICES.....	233
7.1 Qualifications of Key Personnel.....	233
7.2 Charts of Property Histories	241
7.3 Cultural Resource Survey Forms.....	270
7.4 Artifact Inventory	363

LIST OF FIGURES

Figure		Page
1	General Vicinity of the US301 Section 1 Project Area	2
2a-f	Right-of-way Plan Drawing.....	3
3	Warrants and Patents Crossed by the Project	14
4	Aerial View of Survey Segments 1, 2, 3, and 4.....	33
5a	Historic Artifact Distribution in Survey Segments 2, 3, and 4	34
5b	Prehistoric Artifact Distribution in Survey Segments 2,3, and 4.....	35
6	Aerial View of Survey Segments 5 and 6.....	42
7a	Historic Artifact Distribution in Survey Segments 5 and 6	43
7b	Prehistoric Artifact Distribution in Survey Segments 5 and 6.....	44
8	Aerial View of Survey Segments 7 and 8.....	53
9a	Historic Artifact Distribution in Survey Segments 7 and 8	54
9b	Prehistoric Artifact Distribution in Survey Segments 7 and 8.....	55
10	Aerial View of Survey Segment 8	62
11	Aerial View of Survey Segment 9	67
12a	Historic Artifact Distribution in Survey Segment 9	68
12b	Prehistoric Artifact Distribution in Survey Segment 9.....	69
13a	Early Historic Ceramic Artifacts at the Bird-Houston Site	78
13b	Late Historic Ceramic and Glass Artifacts at the Bird-Houston Site	79
14	1829 Map of Mary Houston’s Estate Settlement.....	82
15	1937 Historic Aerial Photograph, Area North and South of Boyd’s Corner Road.....	84
16	Aerial View of Survey Segments 11 and 12.....	85
17a	Historic Artifact Distribution in Survey Segments 11 and 12	87
17b	Prehistoric Artifact Distribution in Survey Segments 11 and 12.....	88
18	Shovel Test Profiles, Houston-LeCompte Site	89
19a	Early Historic Ceramic Artifacts at the Houston-LeCompt Site	101
19b	Late Historic Ceramic Artifacts at the Houston-LeCompt Site	102
20	Glass Artifacts at the Houston-LeCompte Site.....	103
21	Aerial View of Survey Segments 13, 14, and 15.....	110
22a	Historic Artifact Distribution in Survey Segments 13 and 14	111
22b	Prehistoric Artifact Distribution in Survey Segments 13 and 14.....	112
23a	Historic Artifact Distribution in Survey Segments 16 and 17	121
23b	Prehistoric Artifact Distribution in Survey Segments 16 and 17.....	122
24	Aerial View of Survey Segments 18, 19, and 20.....	124
25a	Historic Artifact Distribution in Survey Segment 18	129
25b	Prehistoric Artifact Distribution in Survey Segment 18.....	130
26	Architectural Artifacts at the Reed-Elliot Site	135
27a	Early Historic Ceramic Artifacts at the Reed-Elliot Site	136
27b	Late Historic Ceramics and Glass at the Reed-Elliot Site	137
28a	Historic Artifact Distribution in Survey Segment 19	140
28b	Prehistoric Artifact Distribution in Survey Segment 19.....	141
29a	Historic Artifact Distribution in Survey Segment 20	144
29b	Prehistoric Artifact Distribution in Survey Segment 20.....	145

LIST OF FIGURES (continued)

Figure	Page
30a	Early Historic Ceramic Artifacts at the Bowman 2 Site151
30b	Late Historic Ceramics and Glass Artifacts at the Bowman 2 Site152
31	Architectural Artifacts at the Bowman 2 Site153
32	1837 Map of Peter Bowman Sr. Estate Settlement.....154
33	1937 Aerial Photograph of Hyetts Corner Road to the West of Scott Run156
34	Aerial View of Survey Segments 21-25157
35a	Historic Artifact Distribution in Survey Segments 21 and 22159
35b	Prehistoric Artifact Distribution in Survey Segments 21 and 22.....160
36	Architectural Artifacts at the Bowman 1 Site168
37a	Early Historic Ceramic Artifacts at the Bowman 1 Site170
37b	Late Historic Ceramic and Glass Artifacts at the Bowman 1 Site171
38a	Historic Artifact Distribution in Survey Segments 23, 24, and 25175
38b	Prehistoric Artifact Distribution in Survey Segments 23, 24, and 25.....176
39	Test Unit 24-2 Profile, Bowman 3 Site.....178
40	Test Unit 24-3 Profile, Bowman 3 Site.....180
41	Test Unit 24-4 Profile, Bowman 3 Site.....181
42a	Historic Artifact Distribution in Survey Segments 26 and 27188
42b	Prehistoric Artifact Distribution in Survey Segments 26 and 27189
43	Aerial View of Survey Segments 27, 28, 29, and 30192
44a	Historic Artifact Distribution in Survey Segment 28196
44b	Prehistoric Artifact Distribution in Survey Segment 28197
45	Early Historic Ceramic Artifacts at the Elkins Site202
46	Architectural Artifacts at Locus A of the Elkins Site204
47	1937 Historic Aerial Photograph of the Elkins Site and Van Allen Site Vicinity207
48	Aerial View of Survey Segments 29 and 30208
49a	Historic Artifact Distribution in Survey Segments 29 and 30210
49b	Prehistoric Artifact Distribution in Survey Segments 29 and 30.....211

LIST OF TABLES

Table		Page
1	Phase I Survey Methods and Results	31
2	Segment 2-Artifact Summary	36
3	Segments 3 and 4-Artifact Summary	38
4	Segment 6-Artifact Summary	46
5	Segment 7-Artifact Summary	57
6	Segment 8-Artifact Summary	64
7	Segment 9-Artifact Summary	70
8	Segment 11-Artifact Summary	90
9	Segment 12-Artifact Summary	107
10	Segments 13 and 14-Artifact Summary	113
11	Segment 16-Artifact Summary	123
12	Segment 17-Artifact Summary	125
13	Segment 18-Artifact Summary	131
14	Segment 19-Artifact Summary	142
15	Segment 20-Artifact Summary	148
16	Segment 21-Artifact Summary	161
17	Segments 22 and 23-Artifact Summary	174
18	Segment 24-Artifact Summary	183
19	Segment 25-Artifact Summary	190
20	Segment 27-Artifact Summary	193
21	Segment 28-Artifact Summary	198
22	Segment 29-Artifact Summary	212
23	Segment 30-Artifact Summary	215
24	Cultural Resources and Recommendations	219
25	Prehistoric Components by Probability Zone	226
26	Historic Components by Probability Zone	228

LIST OF PHOTOS

Photo		Page
1	Bowman 2 Site (in Segment 20).....	27
2	Houston-LeCompt Site (in Segment 11) during pedestrian surface survey	27
3	Tributary drainage in Survey Segment 28	28
4	Survey Segment 28	28
5	Spring Mill Branch Site, selected artifacts	40
6	Reedy Island Cart Road 4 Site, selected artifacts	50
7	Churchtown 2 Site, selected artifacts.....	52
8	Churchtown 4 and Churchtown 3 Sites, selected artifacts.....	60
9	Churchtown 1 Site, selected artifacts.....	65
10	Bird-Houston Site, selected artifacts.....	81
11	Houston-LeCompt Site, selected artifacts.....	100
12	Hobson/LeCompt 1, Emerson, and LeCompt 2 Sites, selected artifacts	117
13	Grade of the Mt. Pleasant to Port Penn Railroad.....	118
14	Reed-Elliott Site and isolated finds, selected artifacts.....	127
15	Bowman 2 Site and isolated finds, selected artifacts.....	146
16	Bowman 1 Site showing the excavation of shovel tests	158
17	Bowman 1 Site showing a possible building foundation.....	158
18	Bowman 1 and Bowman 3 Sites and isolated finds, selected artifacts	169
19	Bowman 3 Site, Test Unit 24-2 profile.....	179
20	Bowman 3 Site, Test Unit 24-4 profile.....	179
21	Elkins Site and isolated finds, selected artifacts	194
22	View of the Elkins Site Locus A.....	203
23	Elkins Site Locus A	203
24	Van Allen Site and isolated finds, selected artifacts.....	213

Authors:

Melissa Diamanti, Ph.D.
Conran A. Hay, Ph.D.

Prepared by:

Archaeological & Historical Consultants, Inc.

Prepared for:

Delaware Department of Transportation

January 2011

1.1 Project Description

Archaeological and Historical Consultants, Inc. (A&HC) completed Phase Ib Archaeological Survey for the proposed US 301 Project Development Section 1, located in St. Georges Hundred, New Castle County, Delaware. The proposed undertaking would consist of a limited access tolled facility on new location, extending from existing US 301 at the Delaware/Maryland state line in the southwest to State Route 1 just south of the Chesapeake & Delaware Canal in the northeast. Section 1 of the new highway extends along the highway's main line from its crossing of the Norfolk Southern Railroad in the southwest to an interchange with Route 1 in the northeast, a distance of approximately 5.4 miles (Figure 1).

The proposed Limits of Disturbance (LOD) for Phase Ib survey encompassed the highway's required right-of-way/area of disturbance, and generally extended approximately 150 feet to either side of highway's centerline, for a total width of approximately 300 feet. Along the mainline, variations in the width of the right-of-way/LOD were slight, except at the two proposed interchanges that fall within Section 1. At the Jamison Corner Road interchange, the right-of-way widened to include the on and off ramps, and extended about 600 feet from the highway's centerline. Here, the LOD also included additional right-of-way along Jamison Corner Road, extending approximately 500 feet in either direction from the margins of the interchange. At the interchange with Route 1, the LOD widened to a total width of approximately 400 feet before joining the existing right-of-way/area of disturbance associated with existing Route 1. Along the route, proposed storm water retention basin locations were included within the LOD. In all, the APE encompassed approximately 262 acres (106 hectares).

Design changes resulted in minor changes to the limits of disturbance (LOD) of the proposed alignment between the development of the Phase Ia survey (in October 2008) and the implementation of the Phase Ib survey (in October 2009). The latter LOD was used as the basis for the Phase Ib survey. Differences included the elimination or redesign of storm water management basins, and minor shifts in the alignment. The LOD and its division into survey segments are shown on a set of right-of-way plan drawings (Figures 2a-2f). These maps are derived from Sheets 3-6 of a set of 9 maps covering the entire US 301 project area.

The project is being undertaken under the management of the Federal Highway Administration (FHWA) and the Delaware Department of Transportation (DelDOT). Federal mandates for the proposed work include the Department of Transportation Act of 1966, as amended, the National Environmental Policy Act of 1969, the National Historic Preservation Act of 1966, and the Archaeological and Historic Preservation Act of 1974. The guidelines of the Delaware Division of Historical and Cultural Affairs, which acts as the state historic preservation office (SHPO), were followed in conducting the fieldwork, research, and report preparation activities for this project (SHPO 1993).

The archaeological fieldwork for this project was conducted between October 2009 and April 2010. Fieldwork was supervised by Field Directors Scott Padamonsky and James Breneman, who were also responsible for most of the coordination with land owners and tenant farmers.

Geomorphological studies were undertaken by John M. Stiteler. Background research was conducted by Wendy Zug-Gilbert and Melissa Diamanti. Monica Padamonsky directed the artifact analysis. Jeff Mathison prepared the report graphics. The qualifications of key personnel are included in Section 7.1.

This report contains sections on research design, background research, field survey, interpretation of results and identification of cultural resources, followed by conclusions and recommendations. Appendices include the qualifications of key personnel, charts of property histories, Cultural Resource Survey (CRS) forms for the identified resources, and a complete artifact inventory.

1.2 Environmental Setting

US 301 Section 1 lies almost entirely within the Mid-drainage Zone of the Upper Coastal Plain physiographic province, with its westernmost extreme extending into the Midpeninsular Drainage Divide Zone. The Mid-drainage Zone is a relatively narrow strip of Coastal Plain containing the middle reaches of streams that flow from the Midpeninsular Drainage Divide east to the Delaware River. It is a flat to gently rolling region of low relief, with the greatest elevation differences exhibited along the major stream courses. Elevations at the western end of Section 1 are generally 70-75 feet above sea level (asl), gently decreasing to the east to 40-50 feet asl at its northeastern terminus. The lowest point on the Section 1 alignment is the Scott Run floodplain (near the northeast end), which lies at about 30 feet asl. Most of the land crossed by Section 1 is under active cultivation, but a few areas of secondary forest and thick brush are present. Disturbance is limited primarily to existing road crossings at Route 896, Jamison Corner Road, Hyetts Corner Road, and the northeastern end of the alignment where it joins existing Route 1. In the vicinity of the crossing over Scott Run, additional disturbance has resulted from the installation of a sewer main and utility lines.

Six stream crossings occur along the alignment, most of which are flanked by wooded riparian zones. South of Route 896, drainage from the corridor is to the Appoquinimink River, via Drawyer Creek. Crossings in this part of the alignment include an unnamed first-order tributary of Spring Mill Branch, Drawyer Creek (a second-order stream), and a first-order tributary of Drawyer Creek known historically as Taylor Branch. North of Route 896, the alignment passes within 100 m of the source of Scott Run, later crossing a middle reach of Scott Run, at which point it is a second-order stream. A short distance to the northeast, the alignment crosses two unnamed first-order tributaries of Scott Run. Scott Run flows to the Chesapeake and Delaware Canal, joining it just west of where the canal enters the Delaware River.

The area traversed by US 301 Section 1 is underlain by the fluvial sands of the middle Pleistocene Columbia Formation. Along the alignment these may be capped to varying depths by the late Pleistocene Lynch Heights and Scotts Corner Formations, both associated with marine transgressions. Cobbles are present on the surface in several areas in the western half of the project LOD. In all likelihood, these are part of the bedload of fluvial channels associated with the Columbia Formation, exhumed by erosion or by bioturbation (e.g., tree-throws, burrowing animals, human activity, etc.). Soils of the uplands within the Section 1 LOD belong to the Fallsington, Matapeake, Mattapex, Othello, Reybold, and Woodstown series, all formed in

old marine or fluviomarine sediments and, in the case of the Matapeake series, a cap of silty aeolian material. These soils have no potential to contain deeply buried cultural material. In cultivated or fallow fields, they were well suited to testing by surface survey following plowing and disking. In areas of woods and brush, these soils were sampled by shovel tests extending to depths of 30-60 cm below surface.

Geomorphological study during the Phase Ia survey suggested that many short first-order stream hollows within the alignment had been filled by as much as 1 m of historic slope wash, following scouring of pre-contact sediments from the hollow floor (Hay et al. 2009). Both of these processes were, in all likelihood, the result of historic land-clearing and the introduction of intensive agriculture. Precontact sediments on the floors of second- and third-order stream hollows such as Drawyer Creek and Scott Run may also have been scoured out by historic floods and replaced with historic sediment, although augering at the source of the first-order tributary of Scott Run revealed what appeared to be precontact sediments beneath 1 m or more of historic alluvium. This suggests that in such settings – where several small first-order streams combine to form a second-order stream – there may have been insufficient water flow to scour out precontact alluvium or to move the large input of historic alluvium through the system, resulting in burial and preservation of the precontact surface.

2.0 RESEARCH DESIGN

Specific objectives of a Phase Ib archaeological investigation include the following:

- Delineation and inventorying of archaeological properties in the APE that may be eligible for the National Register of Historic Places.
- Characterization and interpretation of identified archaeological properties with respect to the cultural/temporal periods of the State Plan.
- If sufficient data are available, evaluating National Register eligibility of identified archaeological properties.
- Description of the undertaking's impacts on identified archaeological properties.
- Determination of the need for additional archaeological work.

These research objectives were addressed through background research, predictive modeling, and archaeological field survey performed in accordance with the research design developed in detail during the previous Phase Ia survey (Hay et al. 2009). Details of Phase Ib methods and results are presented in the chapters that follow.

3.0 BACKGROUND AND ARCHIVAL RESEARCH

3.1 Previous Research

Background research for the archaeological survey of the US 301 project began with the development of a predictive model for the occurrence of prehistoric and historic archaeological resources within a broad study area that encompassed several proposed highway alignments (Baublitz et al. 2006). For the occurrence of prehistoric archaeological resources, the model relied primarily on the cost distance to various sources of water and the presence of micro-drainage divides. For the occurrence of historic resources, the model was based on the locations of extant historic structures, structures shown on historic maps, and proximity to early roads.

This was followed by a Phase Ia survey for US 301 Section 1, in which the predictive model was evaluated and applied specifically to the project area (Hay et al. 2009). This resulted in the division of the US 301 Section 1 project area into 31 survey segments, based on zones of high, medium, or low probability for prehistoric and historic archaeological resources (see Figures 2a-2f).

Background and archival research was conducted in conjunction with the Phase Ia survey, to trace the history of ownership of the historic properties within the project area. At that time, only two of the 12 identified historic properties through which Section 1 passes were successfully traced back to original land grants. The others were generally traced back to mid-nineteenth century ownerships, with the aid of names shown on the 1849 and 1868 atlases (Rea and Price 1849, Beers 1868), but could not be traced further back for various reasons.

3.2 Additional Research

Additional research on the historic properties within the project area was conducted as part of the Phase Ib survey. This research focused primarily on tracing the early ownership of the properties, especially since sites were identified that predated the documented ownership of some of the properties. Research included limited review of other sources of information, such as census manuscripts and tax rolls.

This additional research resulted in the identification of the original patent or warrant for each property, although the intervening steps between patent and later owners were not clearly delineated in all cases. The history of each property is described below, beginning at the southwest terminus of the project and progressing to the northeast. Charts that listed deeds, census records, and information from historic maps in the Phase Ia report were revised to reflect the additional information and are included in Section 7.2. Specifics such as deed book and will book references and tax parcel identification numbers have been included in the charts, but were not included in the histories below to simplify the narrative.

Haughey-Brady Farm (Tax Parcels AHC1 and AHC2)

The Haughey-Brady Farm was a large farm of 496 acres throughout the nineteenth and most of the twentieth century. It included two modern tax parcels, which were identified as AHC1 and

AHC2 in the Phase Ia survey. Segments 1 through 4 of the Phase Ib survey crossed AHC1, while Segments 4 through 6 crossed AHC2. This farm was associated with two extant historic resources, both of which lie outside the project area. The principal farmstead, "Weston" (CRS N00121), was listed on the National Register of Historic Places in 1985. It included a dwelling and bank barn built c.1830, together with a tenant house and outbuildings built in the 1840s and 1850s. The Brady Tenant House/Yaiser Property (CRS N14375) was a secondary farmstead on the property, located just north of Segment 5 of the alignment. It included a dwelling that was built c.1900 (Frederick et al. 2006).

This historic property was derived from two separate patents, with boundary descriptions that are based on the same reference point on the edge of Drawer Creek, also known historically as the northwest branch of Drawyer Creek (Figure 3). The northern half of AHC1 and AHC2 is derived from a property extending northwest from this point of origin. It was warranted by James Steel of Philadelphia in 1736. It contained 310 acres and extended west across the New Castle road. The property was sold by Steel's heirs to Joshua Baker in 1749, who sold it to Aaron Barton at an unknown date. Antrum's heirs sold the portion of the property east of the public road, reduced to 205 acres, to James Haughey. This transfer went to Chancery Court in 1784, because portions of the property were in the possession of others at the time.

The southern half of AHC1 and AHC2 is derived from a property that extended southwest from the reference point on Drawyer Creek, extending south to another branch of Drawyer Creek, known as Second Drawyer Creek in early deeds. This tract of 250 acres was patented to John Taylor in 1684, with the name "Weston." Later deeds related that the property was passed to David Lewis. Lewis sold a tract of 50 acres, part of "Weston," to James Norris in 1739, who sold it to Francis King in 1743. The rest of the patent appears to have been sold to Alexander Armstrong, who died possessed of 200 acres. From this, parcels of 66 acres and 33 acres were sold by Armstrong's heirs to Francis King. Francis King died in 1794, after which his heirs sold the combined property of 155 acres to James Haughey in 1798. By 1798, therefore, Haughey owned the portions of both Steel's warrant and Taylor's patent extending east of the road to New Castle. He bought other properties outside the project area that were not traced, bringing the total to 496 acres.

James Haughey was the brother of Robert Haughey Jr., who was the largest land owner in the early tax rolls of St. Georges Hundred. Robert was also elected to the Delaware House of Representatives in 1791 and to the State Senate in 1793 (Scharf 1888:270). James Haughey was not involved in politics on the state level and did not amass nearly as much property as his brother. He may have resided on this property. In the 1797 tax rolls for St. Georges Hundred, he was listed as owning 255 acres with a house, kitchen, and crib, together with livestock and seven slaves.

James Haughey died in debt in 1815, with a will dividing his estate between his son and two daughters. His son Charles continued to occupy the property, being listed in the census of 1820, 1830, and 1840. Like his father, Charles' household included both free blacks and slaves. The "Weston" house (CRS N00121) is dated to c.1830 and was therefore likely built by Charles Haughey. In 1847, the last of Haughey's heirs sold the entire 496-acre property to three brothers named Brady, from Lancaster County, Pennsylvania.

The Brady brothers lived together on the property, with eldest brother Samuel listed as the head of household in the census records and shown on the 1849 and 1868 maps as the owner. Samuel Brady died c. 1877 and his son George inherited the property, buying his brothers' shares. George Brady was listed in Red Lion Hundred in the 1880 census, but was listed in St. Georges Hundred in the 1900 census, making it unclear to what extent he occupied the property. George died in 1907 and the property passed to his son Henry, who also occupied the property. The Brady Tenant House (CRS N14375) was built c.1900, during the ownership of either George or Henry. During the Great Depression, Henry Brady defaulted on a loan, and his entire property was sold by the sheriff in 1933 to Thomas Frame, who in turn sold it to Benjamin Pleasanton. The property has largely remained in the Pleasanton family since then, although it was divided along new lines in 1975 and the eastern portion (AHC2) was sold to George Lovett, who also owned the Lovett Farm/Mrs. Templeman House (CRS N05132) property to the southeast, which is listed on the National Register.

Bird-Houston Farm (Tax Parcels AHC3 and AHC5)

This property is bounded by Drawyer Creek to the south and west. In more recent deeds it was bounded by Taylor Branch to the east, but the early deeds likely included property on both sides of this stream. This property is crossed by Segments 6 through 8 of the Phase Ib survey. The history of this property was not entirely clear. In the recent past, the property was associated with the farm to the north (AHC5), where the extant John Eliason Farm (CRS N14379) has been recorded. In the late nineteenth century, it was one of many properties acquired by Thomas Houston, whose "Home Farm" (AHC3) was the adjacent property to the east, where the extant T.J. Houston House (CRS N05131) has been recorded. Before that, it was a separate property owned by the Bird family.

The confusion over the property can be traced back to its initial ownership. Edmund Percus (or Perkins) had warrants for tracts of 200 acres and 300 acres in 1686, requesting a survey of 500 acres. However, he died without heirs, and apparently without having patented the property. Abraham Evans claimed to have vested right to the property. It was re-surveyed in 1751 and found to contain 625 acres. Evans sold the 625-acre property to David Williams, John Vail, and Thomas Vail in 1755, yet belatedly acquired a patent in 1757, at which time it was described as 665 acres. Despite this confusion, the property became vested in John and Thomas Vail, who requested a warrant to re-survey in 1771 and obtained a Patent for 640 acres in 1773. Thomas sold his rights in the property to John Vail in the same year. The property continued to be identified as the "Percus Tract" in later deeds.

William Bird arranged to purchase two parcels that derived from the Percus Tract shortly before his death in 1780. The sale was completed after his death, between Thomas Duff and the guardians of William Bird Jr. The acquisition of this land by Duff from Vail's patent has not been traced. Bird's will directed a tract of 160 acres on St. Georges mill pond to his eldest son Thomas, house lots in Mt. Pleasant for his daughters Susannah and Mary, and a tract of 125 acres from the Perkins Tract to his younger son William (Jr.). The 125-acre parcel was described as a "tract of land and plantation" occupied by John Crick, which implied that there were structures

on the property by 1780. William Bird Jr. died c.1817 and the property reverted to the shared ownership of his siblings. He had been listed as a head of household in the 1800 census and may have been living on the property at that time. Thomas Bird was also listed in the early nineteenth century censuses of St. Georges Hundred, but was most likely living on the lands near the mill pond, where his widowed mother had also lived. The two parcels that made up the farm from the Percus tract were traded together, passing between Thomas, his son James T., and his sister Mary [Bird] Scott in several deeds between 1828 and 1840, until they were sold by James T. Bird to James Silcox in 1842, as a single tract of 126 acres.

On the 1849 atlas, there was no structure shown on the property, and nothing in the vicinity was attributed to James Silcox, suggesting that he lived elsewhere and the property was no longer occupied. Silcox defaulted on a loan and his property was sold by the sheriff in 1860, being bought by Thomas Houston. Thomas, son of Jacob Houston, also owned the adjacent property to the east (AHC3), which he identified as the "Home Farm," also known as the T.J. Houston Farm (N05131). Thomas Houston also bought the adjacent property to the north (AHC5) in a separate purchase (John Eliason Farm, N14379).

Thomas Houston died in 1888, leaving these three properties to his sister Harriet for life. After her death in 1907, the properties passed to the descendants of their brothers (mostly distant relatives living in the midwest). These heirs separated the properties and sold the western and northern parcels (AHC5) to John Eliason in 1907. Eliason defaulted on a loan during the Great Depression and the properties were sold by the sheriff to the bank in 1934. The bank sold the properties back to William Eliason (John's son or relative?) for a nominal \$10. The property that included the Bird-Houston Farm was sold repeatedly between 1941 and 1954, when it was bought by Bronislaw Koper. During this period of change, it was separated from the farm to the north (AHC5), and again associated with the farm to the east (AHC3), as well as being reduced in size to 80 acres. It was further reduced in 1975, when a strip cutting across the north of the property was bought by Delmarva Power and Light for a transmission corridor associated with the construction of a proposed nuclear power plant. The rest of the property remained in the Koper family until 2004, when it was transferred to the Churchtown LLC corporation for proposed development.

Houston Home Farm (Tax Parcel AHC3-West)

This property is located immediately east of the Bird-Houston Farm, on the east side of Taylor Branch. It is crossed by Segments 8 and 9 of the Phase Ib survey. This was one of several farms owned by members of the Houston family between the late eighteenth and early twentieth centuries. The T.J. Houston Farm (CRS N05131) is located on the eastern part of the property (AHC3-East), which was not traced in its entirety because it lay outside the project area. The western portion of the property (AHC3-West) was not associated with an extant historic structure.

In 1745, Samuel Guthrie (Guttery) obtained a patent for 106 acres, extending from Drawyer Creek in the south to the public road in the north, described as Harman's road to Reedy Island. This included both AHC3-West, described here, and AHC7, described below. On the west side, the boundary followed the course of Taylor Branch, which meant that it overlapped and

conflicted with the southeastern-most corner of the old Percus Tract, which had not yet been resurveyed (Figure 3).

Mary Houston acquired the entire Guthrie patent before her death in 1816, although her purchase and the earlier history of the property could not be traced. Since the property was not identified in deeds with her husband Jacob Houston as grantee, it may have been acquired through inheritance or by passing from her relatives directly to her. Deeds between members of the Houston family do not appear to have been systematically recorded.

Mary Houston died intestate in 1816 and her estate was settled in Orphans Court in 1828-1829, consisting of approximately 100 acres north of the public road (Bohemia Road) and 100 acres south of the road. Her daughter Mary had died without issue, and her property was apportioned among her sons James, Jacob, and George. Jacob was assigned the southern field (AHC3-West), together with a small wood lot, while James was assigned most of the lands to the north (AHC7 and AHC8). A plan of the division showed that the area of overlap with the Percus Tract was *not* included in her property. Only one structure was depicted on the entire property, in AHC7 on the south side of the road. The document indicated that James Houston was living on that parcel at the time. It is likely that this was also Mary Houston's home before her death.

The estate division plan indicated that George Houston owned adjacent properties to the east and James owned properties on the west side. Since the T.J. Houston House (N05131) was located to the east (AHC3-East), it must have been owned by George at that time, but was later owned by Jacob, and was inherited by Jacob's son Thomas Houston. It was Thomas who applied the term "Home Farm" to the property on which he was living, to distinguish it from two other properties in his will, which were described by reference to their previous owners. This may also have served to distinguish a property occupied by the owner from one occupied by a tenant. In this case at least, the use of the term "Home Farm" does not seem to indicate that it was the original homestead of the Houston family in this area.

The Houstons were apparently dealing with the issue of overlapping claims during this period. James Houston bought a small parcel of 6 acres from the heirs of William Bird in 1812, which was described as constituting the southeast corner of the Percus Tract and being on the *east* side of Taylor Branch. Another triangular parcel of similar size must have been bought by James, although the deed was not identified. Later descriptions of the property indicate that both parcels must have passed to Jacob or his son Thomas, since they were later included within the bounds of the "Home Farm," which was described as a single tract of 170 acres (AHC3, AHC4, and AHC6), including both the area of former deed overlap and the triangular wood lot.

This Houston Home Farm property was inherited from Thomas Houston by his sister Harriet in 1888, and passed to their distant relatives in 1907. It was sold by the heirs to Fred Robinson, and was passed down by inheritance until 1954, when it was sold to Bronislaw Koper together with the 80-acre Bird-Houston Farm. The two properties have remained linked in later deeds, with the exception of the power transmission corridor bought by Delmarva Power and Light in 1975 (AHC4 and AHC6).

Houston-LeCompt Farm (Tax Parcel AHC7)

This property lies on the south side of Boyds Corner Road, some distance west of the intersection with Jamison Corner Road and Cedar Lane. It was crossed by Segments 10 and 11 of the Phase Ib survey. There was no extant historic structure directly associated with this property.

This property likely had the same early history as the Houston Home Farm (AHC3), described above. It was part of the 106-acre tract patented by Samuel Guthrie's in 1744 and acquired by Mary Houston by unknown means before her death in 1816. The area of overlap with the Percus Tract was not included in this property.

In the division of Mary Houston's estate by the Orphans Court in 1828-1829, her son James was assigned the largest share of the property, since he had bought his brother George's share. James was thus given one parcel of farmland on the south side of the public road (Bohemia Road) and two parcels of farmland on the north side, for a total of 130 acres (AHC7 and AHC8-south). The document indicated that he was then living on the parcel on the south side of the road, where the only structure on the property was shown.

James Houston continued to live on this property until his death in 1849. He was listed as a head of household in the censuses of 1810 through 1840. His household included two slaves in 1820, and four in 1830. In 1840 the household was reduced to two older men and one young woman, who was likely keeping house for them. Houston acquired several small parcels adjacent to this property. One was the parcel of 6 acres mentioned above, which resolved part of the overlap between the Vail and Guthrie patents. Another was a parcel of 11 acres that he bought from Samuel Rothwell in 1824, adding to the west side of his property on the south side of the road. He also bought a farm of 170 acres in Appoquinimink Hundred, which was not traced. He died in debt in 1849 and the Appoquinimink farm was sold to pay his debts, while the farm in St. Georges Hundred passed to his heirs. Since he had no children, his closest heirs were the three children of his cousins.

The Orphans Court had James Houston's estate of 159 acres surveyed in 1850 and determined that it could not be divided among the three heirs. A plan associated with this case showed the addition of the 10-acre parcel to his property on the south side of the road, and the addition of a small triangular area of approximately 6 acres on the north side. The latter would also have come from the Rothwell property. The estate plan showed James Houston's house on the property south of the road (AHC7) and depicted a second house on the property north of the road (AHC8), described below. The heirs chose to divide the property despite the court finding, and exchanged deeds to implement this in 1851. The parcel on the south side of the road was thus increased on the west by the 11 acre parcel from Rothwell, but reduced by the division among the heirs.

The reduced parcel on the south side of the road (AHC7) was sold to Richard Mulford in 1853, who sold it to James LeCompt in 1865. LeCompt also bought the parcel on the north side of the road, combining it with his adjacent property to the north (AHC8). He may have lived in the principal farmstead on this property, which was set back from Ratledge Road on the northern

property (see AHC8, below). The dwellings on the former Houston property would each have been occupied by tenants during the LeCompt ownership.

James LeCompt died in 1884. His family was living in New Castle at the time, which suggested that he had been an absentee landlord, not living on his property. The property on the south side of the road (AHC7) was sold by his heirs to Harriet Houston in 1885, although it was still shown as the property of J. LeCompt on the 1893 atlas. Through Harriet, this property was reunited with other holdings of the Houston family on the south side of the road. Following her death in 1907, it was sold together with the adjacent tract to the west, where the Robinson House is located (N05185). The Robinson House, which dates to c.1860, was not traced because it is located outside the project area. The two properties were bought by Fred Robinson, who acquired much of the Houston property in the early twentieth century. The two properties have continued to be owned together, having been sold by Robinson's heirs to Isaac Cleaver in 1948, then to Frank Rausch (the current owner) in 1951. A small portion of the property was bought by Delmarva Power and Light in 1975, which sold all the properties acquired for a proposed nuclear plant to the Welfare Foundation in 1984.

J. LeCompt Farms (Tax Parcels AHC8-South and AHC8-North)

This large modern tax parcel was made up of two historic properties. The southern part, bordering the north side of Boyds Corner Road (AHC8-South) had been part of Mary Houston's estate, while the northern portion (AHC8-North), which extended on both sides of Ratledge Road, had been part of David Thomas' estate. The southern part was crossed lengthwise by Segments 12 through 14 of the Phase Ib survey. The survey crossed the southeast corner of the northern part, in Segments 14 and 15 of the Phase Ib survey. The two were combined by James LeCompt, who bought both in the mid-nineteenth century. They have since remained linked. A twentieth century historic resource is associated with the property, the Bertha Hobson Chicken House (CRS N14385). This consists of a chicken house that was built elsewhere c.1941 and was moved to the property, where it is associated with a dwelling and outbuildings dating to the 1970s.

Both portions of this property derived from the extensive lands patented by Edward Green. In Scharf's history, Green is described as having patented 2,500 acres in 1686 (Scharf 1888:987). The history goes on to list the early owners of the tract, who may all have been absentee land speculators, rather than settlers on the property. The entire tract came into the possession of James Hamilton, John Moland, and John Inglis c.1745. These three divided the extensive holding, selling much of it to David Thomas in 1750. David Thomas died in 1772 and his estate was divided between his sons Nathan and Enoch. The other properties of David Thomas were not traced as part of this project, so it is not known whether he or either of his sons occupied the property on what is now Ratledge Road. Nathan Thomas died in 1803, leaving an estate of 120 acres (AHC8-North) to his only daughter, Margaret Ann Osborne. She was married and living in Wilmington, not in St. Georges Hundred, but retained ownership of the property until she sold it to James LeCompt in 1845.

A pair of deeds executed in 1794 gave Mary Houston clear title to a tract of 100.5 acres on the north side of the public road (AHC8-South). The history narrated in these deeds listed the same

early owners recorded by Scharf, and indicated that it had been sold by Hamilton, Moland, and Inglis, being part of the “Green Forest” patent. Mary Houston died in 1816, owning this tract of 100 acres on the north side of the road and a tract of approximately 100 acres on the south side of the road (AHC7 and AHC3-East, described above). In the division of her estate by the Orphans Court in 1828-1829, two parcels on the north side of the public road (AHC8-South) and one parcel on the south side (AHC7) were assigned to James Houston, while two smaller wood lots from the northern property were assigned to his brothers Jacob and George. There were no structures shown on the northern parcels in the estate plan, only the house on the parcel south of the road (AHC7), where James Houston was living at the time of the division (and where Mary Houston had likely lived until her death).

James Houston continued to live on the property south of the road (AHC7) until his death in 1849. He died intestate and without children, the Orphans Court identifying the children of his cousins as his heirs. Improvements made during James Houston’s ownership included the addition of small parcels to both the northern and southern properties, and the construction of a second house on the property. This structure was depicted on a plan of James Houston’s estate made in 1850, when the Orphans Court determined that it could not be equitably divided among the three heirs. The secondary structure was depicted as being set along the northwest boundary of the property, where it adjoined a wood lot inherited by Jacob Houston.

The heirs disregarded the court’s decision and divided the property along new lines. Jacob Boggs’ share consisted of the western 2/3 of the property on the north side of the public road, which he acquired in 1851 and sold to James LeCompt in 1852. During James LeCompt’s ownership, historic atlases showed two structures north of the public road, indicating that he must have built a second tenant house on the property. These two tenant houses were identified as LeCompt Area 1 and LeCompt Area 2 in the Phase Ia survey. Additional research has shown that the northern of these two, LeCompt Area 2, was built during James Houston’s ownership, while the southern one (LeCompt area 1; closer to the road) was built during LeCompt’s ownership. The location of LeCompt Area 2 was well documented on the 1850 estate plan. Comparison with early twentieth century aerial photographs and modern property lines indicated that it was located on the northwest side of the field crossed by Segments 13 and 14 of the Phase Ib survey. The adjacent parcel has remained a wood lot (as depicted in the 1829 estate plan) and the house would have been in the edge of the field, close to this woods. The location of LeCompt Area 1 was not shown on these detailed plans, but its position on the historic atlases suggests that it was also situated near the western edge of the property, possibly on the small parcel that James Houston had bought from Samuel Rothwell.

James LeCompt died in 1898. In his will, he described his estate as consisting of three tracts, the 120-acre northern property (AHC8-North) that was his home farm, a small 5-acre tract that served to adjust his boundary with Thomas Read (his neighbor to the east), and a 52-acre tract that had belonged to James Houston. The property (AHC8-North and South) was seized to settle his debts, and sold by the sheriff to the bank, Security Trust & Safe Deposit Company. The bank sold the same property to James T. Eliason in 1915. Eliason bought several properties in the vicinity. Census records showed that he lived in New Castle. The dwellings likely continued to be occupied by tenants during his ownership. His son, James T. Eliason Jr., sold the property to Nellie Hobson in 1945, together with the adjacent 8-acre wood lot that had been Jacob Houston’s

share of his mother's estate. Almost the entire property was bought by Delmarva Power and Light in 1974, with only two small parcels totaling 10 acres being retained by Hobson. This smaller property is the location of the Bertha Hobson Chicken House (CRS N14385).

Reed-Elliot Farm (Tax Parcel AHC9)

This property consists of a large tract on the west side of Jamison Corner Road, extending from the headwaters of Scott run in the southeast to the headwaters of Ivy Run in the northwest. It was crossed by Segments 17 through 19 in the Phase Ib survey. No extant historic resources were associated with this property.

This is one of two properties derived from the same patent, together with the Bowman Farm (AHC10), described below. Thomas Lawes received a patent for a tract of 500 acres in 1683. When he died, he left the entire property to his daughter, Ann Ashton, and his grandson [actually Ann's son-in-law], Richard Humphries. They sold the western half of the patent, a rectangular tract of 300 acres, to Thomas Hyatt in 1722. The disposition of the eastern 200-acre portion (AHC10) is described below.

Thomas Hyatt died in 1745 and directed in his will that half of his property should go to his son Jacob, while the other half should be divided equally between his sons Caleb and Peter. This did not occur until a suit was brought by Jacob's heirs against Caleb's heir and Peter Hyatt in the Court of Common Pleas in 1758. In the resulting court decision, a tract of 156 acres (AHC9-South) was awarded to Jacob's heirs, a tract of 70 acres (AHC9-North) was awarded to Peter, and a tract of 78 acres (AHC9-West) was awarded to Caleb's daughter.

The 156-acre parcel (AHC9-South) represented Jacob's moiety and consisted of the southeast half of his father's tract. Jacob had died intestate before the division, and his parcel was inherited by his son William. William died without heirs, and his parcel was sold at public auction to William Moody in 1773. Moody died intestate and in debt, and his property was sold at public auction in 1787 to pay his debts, being bought by John Moody (his son). John Moody apparently entered into separate agreements to sell the 156-acre property to both William Aull and Thomas Read. This was finally resolved in 1795, when John Moody and Richard Aull together sold the parcel to the Reverend Thomas Read. In that deed, which narrated the history of the property, this parcel was described as a "messuage, plantation, and tract of land," indicating that there were structures on this parcel and that it was occupied.

The 70-acre parcel (AHC9-North) awarded in the division to Peter Hyatt consisted of the northeast quadrant of their father's 300-acre tract. Peter sold it to James Anderson (Sr.) in 1759. It was inherited by his son, James Anderson Jr., who later died intestate and in debt, leaving a minor daughter, Mary. The property was sold at public auction in 1772 by the administrator of his estate. It was bought by James Partridge, who sold this parcel (AHC9-North) and the western parcel of 78 acres (AHC9-West) to the Reverend Thomas Read in 1773.

The 78-acre parcel (AHC9-West) that was Caleb's share of the property went to his daughter Susannah, who married Benjamin Van Gezell. She sold the property to Thomas McKean and George Read in 1769. They sold it to James Partridge in 1773, who sold it to the Reverend

Thomas Read on the same day, selling the 70-acre and 78-acre parcels together. The 1773 deed narrated the history of these two parcels. Both were described simply as tracts of land, indicating that neither contained a dwelling. The rapid transfer from one owner to another also suggested the actions of land speculators, who did not occupy the property.

Reverend Thomas Read, who reunited the three portions of Thomas Hyatt's property, lived in Newark and later Wilmington. The property appears to have been occupied by tenants during this period. Thomas Read died in 1823 and the property was inherited by his son Alexander S. Read. In 1835, Alexander Read (living in Christiana Hundred) sold 202 acres of the property to Dr. John Martin (of Philadelphia), who was Thomas Read's adopted son (Scharf 1888:653). When John Martin died, his 1844 will first directed the property to his brother Alexander, but a codicil directed it to his sister's child, John Martin Connell instead. This heir died and the ownership reverted to his mother, Rebecca S. R. Connell, sister of Alexander S. Read.

On the 1849 map, the property is attributed to J. Reed (which may have meant John Martin Connell, mistakenly identified as Read). On the 1868 map, it was attributed to A.S. Read. However, both Rebecca Connell and Alexander Read were listed in Christiana Hundred in the 1860 census, indicating that neither party occupied the property. It is not known when Alexander Read died. After his death the entire property became vested in Rebecca Connell, both the 202 acres that John Martin willed to her son, and the 99 acres that Alexander had retained. After her death, her heirs exchanged various deeds between 1877 and 1881, with the result that James H. Elliot bought the 202-acre southern part of the property, and John R. Elliot bought the 99-acre northern part of the property. Both men were living in Wilmington in the 1880 census, and both sold their parts of the property to Dr. John H. Parvis on the same date in 1885. Thus the 300 acre property continued to be owned together. However, on the 1881 map, and the 1893 map that copied it with only minor revisions, it was shown as a single property of 300 acres, owned by J.R. Elliot.

When Dr. Parvis died, his lands were sold at public sale, including the 301-acre farm, which was bought by his widow, Henrietta Parvis in 1890. The deed described a farm dwelling house, barn, stables, wagon shed, and other outbuildings, indicating that there was a full farmstead on the property in the late nineteenth century. Following the death of Henrietta Parvis, the land was again sold at a public sale in 1927, being bought by James and Andrew Crothers, who formed the Crothers Brothers firm. Following their deaths, it was sold by their heir Howard Crothers to John Davis in 1952. Davis sold the entire property to the Delmarva Power and Light Company in 1974 for a proposed nuclear power plant, and the company sold its multiple holdings to the Welfare Foundation in 1984.

Bowman Farm (Tax Parcel AHC10)

The modern tax parcel for this property is bordered by Hyetts Corner Road to the north and Scott Run to the southeast. Historically the property was larger, including a portion across Hyetts Corner Road to the northeast. However, only the portion crossed by the project area was studied in detail. Segments 20 through 24 of the Phase Ib survey extended across this large property. No extant historic resources are associated with the property.

This property was traced back to the same patent from which the Reed-Elliot Farm (AHC9) originated, a tract of 500 acres that was warranted by Thomas Lawes in 1683. In his will, Lawes left half of his property to his wife Ann, who married John Ashton, while the other half was to be divided equally among his children. The heirs sold the western portion (300-acre AHC9) to Thomas Hyatt, but retained the eastern portion of 200 acres. Tax parcel AHC9 was inherited by Richard Humphries, but was seized by the sheriff to pay his debts, being sold at public auction in 1788. It was bought by Dr. Alexander Steward, and was described at the time as a plantation tract with frame messuage and other improvements, indicating that there was a farmstead on the property. The property was surveyed as containing 197.5 acres, which included a section north of what is now Hyetts Corner Road and a larger section south of the road, both bordering the west side of Scott Run. Dr. Stewart did not occupy the property, being a resident of Cecil County, Maryland. He sold the property to Peter Bowman (Sr.) in 1794. The next year, Peter Bowman (Sr.) also bought a tract of 95 acres from John Chatten. The latter parcel lay south of the first property, also along the west side of Scott Run. Together they made up the 296 acres of the Peter Bowman Farm. The southern 95-acre parcel was not traced further back, because it lay outside the project area.

Peter Bowman died intestate in 1796, leaving a widow and five children. His estate was not settled by the Orphans Court until 1837. Before that settlement was reached, Peter Bowman (Jr.) bought the 1/5 share of his sister Hester, who had married Henry Colesberry. At the time of the settlement, Peter (Jr.) was thus determined to have rights to the largest share of the estate (9 of 20 shares), with the other shares being apportioned among the siblings or their descendants. A plan of the estate associated with the 1837 Orphans Court settlement showed the property in detail, depicting the division into fields and wood lots, as well as two dwellings. The principal farmstead was depicted as a large dwelling surrounded by several outbuildings, all set back from the public road on an alleé of trees. This may have been the same plantation with frame dwelling and improvements described in the 1788 deed, perhaps having been enlarged by Peter Bowman (Sr.). In contrast, the secondary dwelling on the estate plan was a small house shown in isolation, situated in a woodlot on a corner of the property, far distant from the principal group of structures.

The principal farmstead shown on the 1837 plan was occupied by Peter Bowman Jr. in the decades leading up to the court settlement. Peter Bowman was listed in the census as the head of a large household in 1820 that included five whites, six slaves, and one free black man, and head of a household in 1830 that included only two whites and nine slaves. He apparently left after he gained clear title from the Orphans Court settlement. In 1840 he was listed in Brandywine Hundred and by 1850, he and his family had settled in Wilmington, where they remained. It is assumed that the farm was occupied by a tenant or farm manager during his ownership.

Peter Bowman (Jr.) died in 1864 and the property passed to his daughters, although his widow Mrs. Bowman was shown as the owner of the 300 acres on the 1868 map and subsequent historic maps. On the 1868 map, she was attributed as the owner of structures both at the location of the isolated house from the 1837 plan and a new structure in the middle of the property, south of the road. However, the elaborately depicted farmstead north of the road was not shown. This was interpreted to mean that the old farmstead, which may have dated to the occupation of Richard Humphries, or possibly the ownership of Thomas Lawes, was removed and replaced with a new

principal farmstead, which was shown as the only structure on later historic maps. This would fit with the pattern described for other farmsteads in nineteenth century St. Georges Hundred, where older dwellings or whole farm complexes were either remodeled or replaced with grand new structures (Herman 1984; Herman et al. 1989).

Bowman's daughters willed their shares of the estate to each other, with the result that the property became vested in the son of Mary [Bowman] Bird, Peter Bowman Bird, who in turn passed it to his daughter Barbara Bowman Bird. The property was still intact and was called the Peter Bowman Farm when Barbara Bird sold it to Howard Crothers in 1943, one of the Crothers brothers who also bought the former Reed-Elliott Farm (AHC9). Like other farms in the project area, the entire property was bought by Delmarva Power and Light in 1974 for a proposed nuclear power plant, and was sold to the Welfare Foundation in 1984, when efforts to build the power plant had been abandoned.

Johns-Garman Farm and Johns-McMullin Farm (Tax Parcel AHC11 and AHC12)

These two modern tax parcels were owned jointly at various times in their history. They consist of a property on the north side of Hyetts Corner Road (AHC12), extending west to Scott Run, and a property on the south side of the road (AHC11), also extending west to the stream. Segment 25 of the Phase Ib survey crossed the southern property, and Segments 27 through 30 crossed the northern property. These properties were associated with two recorded historic resources, one of which is no longer extant. The Mondamon Tenant Farm (CRS N05246) was recorded as a farmstead and determined eligible for the National Register in 1986, as part of the US 13 Relief Route study. The highway toll plaza was constructed immediately east of the farmstead. Since then, the buildings have been removed or demolished, and the location is now marked by a farm lane leading to a patch of woods. Kirkwood, or the Dr. M. Johns House (CRS N05245) is a surviving brick house that was historically part of a larger farm complex. It is situated on a one-acre lot on the north side of the road, but was historically associated with the property on the south side (AHC11).

These two properties originated from two tracts warranted by Amos Nichols. Nichols had warrants from William Penn for tracts of 200 acres and 300 acres, which were surveyed together as 525 acres. Amos Nichols sold both his warrants to Edmund Perkus in 1686 (variously listed as Edward Percus or Edmund Parkes). The 200-acre tract (AHC11-12-East) was described "with all that house or part of house which the said Amos Nichols procured to be built by Thomas Louis" (BD A1:167). This not only indicated the presence of a structure on the property, but that it may have been occupied by Thomas Lawes (Louis), who patented the property on the opposite side of Scott Run.

The next year Francis Huckin, attorney for Edmund Perkus, sold the 200-acre tract to John Sims. Sims sold the same property to Edward Gibbs in 1697, who in turn sold it to Matthias Erikson in 1699. It was Matthias Erikson who divided the property on a line roughly parallel to Scott Run to form two narrow parcels. He sold the northwest portion (which was bordered by Scott Run on the northwest) to Erazmaus Alrichs in 1707. This tract was acquired by John Greenwater some time thereafter, since a later deed recorded that Greenwater sold it to John McCool in 1741. Matthias Erikson sold the southeastern portion of his property to Philip Vossell. In 1701, this

parcel was seized and sold at public sale to pay Vossell's debts. It was bought by John Greenwater, who also owned the parcel that was bordered by the stream. Greenwater did not reunite the two portions, instead selling the southeastern part to John Pullar, a weaver, in 1716. Pullar died in 1722 and willed the property to his godson, James Surne, who lived in Staten Island, New York. James Journey, identifying himself as the same person as James Surne, sold the property to John Goldsmith in 1737, and Goldsmith sold it to John McCool in 1739. In both of these deeds, the boundary described a point "at the head of a valley and at John Greenwater's door," indicating that Greenwater had a house at the dividing line between the two 100-acre properties.

John McCool brought both tracts, reuniting them. He died in 1761, leaving conflicting wills on record. In one document, he left his land and houses to the Quaker meeting house, including land near Scotts Run and Drawyer Creek. In another will however, referenced in later deeds, he willed these two parcels to John Meriss and Mary his wife, to be inherited by Mary's male heir. Following this directive, the property was inherited by their son Benjamin Meriss. Benjamin Meriss sold the two parcels to Kensey Johns, in a deed that recounted some of the history of ownership.

Kensey Johns was a prominent legal and political figure, who served as Chief Justice of Delaware in 1798-1828 and as Chancellor of Delaware in 1830-1832. He resided in New Castle, but invested heavily in lands in St. Georges Hundred. It is assumed that his various properties were occupied by tenant farmers or farm managers. Kensey Johns died in 1848, and 350 acres of his estate were inherited by his son Henry Van Dyke Johns, including the properties that became AHC11 and AHC12. When the Reverend Henry Van Dyke Johns died, the property was divided along new lines, along the public road. The property north of the road, which was associated with the Mondamon Tenant Farm (CRS N05246) was inherited by his son James Carroll Johns, as a tract of 195 acres (AHC12). He sold it to James McMullin in 1867. McMullin had financial difficulties with a mortgage default in 1903, but the family was able to recover the property, and keep it in the family. In 1988, it was inherited by the heirs of Lillian McMullin, Helen M. Elkins and Maris M. Van Allen, the current owners of the property.

The southern half of Henry Van Dyke Johns' estate was inherited by his son Montgomery Johns in 1859, consisting of a tract of 150 acres on the south side of the road (AHC11), together with a one-acre tract on the north side of the road on which the Kirkwood/Dr. M Johns House is located (CRS N05245). Montgomery Johns sold his tract to James Garman in 1868. Garman defaulted on a loan to Alice Othoson, who acquired two properties in the public sale. Tax Parcel AHC11 was inherited by her son in 1904, and passed to his widow in 1935. She sold the southern property, now reduced to 102 acres, to John Reynolds, who sold it to Marion Amick, who formed Red Lion Farm. in 1941. Since then, the property had changed hands six times, mostly between one business and another. It is currently one of several parcels owned by Hyetts Corner, LLC.

4.1 Survey and Analysis Methods

Fieldwork Methodology

The first stage of Phase Ib fieldwork consisted of contacting each of the land owners and tenant farmers, both to obtain access and to seek background information. In most cases, plowing and disking was arranged with the farmer who was working each field in the LOD. Access was provided to all survey areas. There were no areas of denied access in the Phase Ib survey. An effort was made to accommodate farmers' schedules for the harvesting of fall crops and planting of winter crops in so far as possible, to minimize the need for crop removal or crop damage. Individuals were also asked for any information about the project area or specific landscape features. Information from informants has been included in the results section, in conjunction with the description of specific survey segments.

Field survey methods included pedestrian surface survey and the excavation of shovel tests and test units. Cultivated fields were prepared for pedestrian surface survey. First the LOD was marked by a survey team from Century Engineering, then the portions of the fields to be surveyed were plowed and disked by the farmer, using two disking passes, and then left to be washed by at least one heavy rainfall before being surveyed. Pedestrian survey consisted of field crew walking arm's length apart across each field, using pin flags to mark the location of each prehistoric or historic artifacts found (Photo 1). Each field find was collected and assigned a unique field number. GPS readings were taken to record each artifact location, forming the basis for the artifact distribution mapping. In most cases, two passes were made across each field. In the final stages of Phase Ib survey in the spring of 2010, survey was limited to one pass. The level of coverage is noted in the description of survey segments in Section 3.2. The methodology of recording each artifact as a unique field find was modified for Survey Segment 11, where the density was so high that each artifact could not be recorded individually. Instead, groups of artifacts found within approximately 6 inches (15 cm) of each other were grouped together as one find location and given a single GPS reading (Photo 2).

Excavations were conducted in areas where plowing and disking for surface collection was not feasible. Shovel tests measured 50 cm in diameter and were placed at 15 m intervals. They were excavated in natural soil strata. In areas where the geomorphological study indicated that buried archaeological resources could be present, test units measuring 1 m x 1 m were placed at 30 m intervals. They were excavated in arbitrary 10 cm levels within natural soil strata. All excavated soils were screened to recover artifacts, which were provenienced by excavation unit, level, and soil stratum. Methodologies were adapted to each terrain setting as necessary. In areas where deep soils were anticipated, such as small drainageways and stream terraces, test units were excavated (Photo 3). In areas where alluvial soils were anticipated to be no more than 60 cm deep or where uplands soils occurred, the excavation of shovel tests was considered sufficient. Test units were laid out for excavation along a small drainageway in late December 2009, before a heavy snowfall. Because the blanket of snow insulated the ground and kept it from freezing, it was possible to proceed with the excavations despite adverse weather conditions (Photo 4).



Photo 1. Bowman 2 Site (in Segment 20), looking west, showing the density of artifact locations identified with pin flags. Only the portion of the site within the LOD was plowed and disked for pedestrian surface survey.



Photo 2. Houston-LeCompt Site (in Segment 11) during pedestrian surface survey, looking northwest. The density of artifacts was so high that the methodology was modified, using each pin flag to mark a cluster instead of an individual artifact find.



Photo 3. Tributary drainage in Survey Segment 28, looking northwest. Test units were placed at the base of the slope and a transect of shovel tests was placed along the lower slope, because of the presence of a buried Ap horizon in this area.



Photo 4. Survey Segment 28, looking north, showing the excavation of test units following a deep snow fall.

Shovel tests were also excavated at archaeological sites to investigate features observed at the surface and to confirm site stratigraphy. One or two shovel tests were placed in each site that was identified before the end of fieldwork in April 2010. However, there was no opportunity to test the locations of sites that were identified during analysis of results, after the completion of fieldwork.

A geomorphological study was conducted in conjunction with the Phase Ib fieldwork. At stream crossings, the terrain was examined and auger probes were excavated to evaluate the need for test unit or shovel test excavations. The soil profiles of excavated test units were also examined to provide additional information on stratigraphy and the contexts in which artifacts were recovered. Results of the geomorphological study are discussed in the description of survey segments.

Following the completion of the Phase Ib fieldwork in April 2010, additional Phase Ib survey was performed by Hunter Research Inc. (HRI) for areas of proposed additional ground disturbance in Section 1 of the US 301 project. This included areas for borrow pits and staging areas, as well as proposed stormwater management locations. Results from the survey of areas adjacent to the A&HC Survey Segments provided additional information on the extent of sites that had been identified in the A&HC survey, or resulted in the identification of sites that had not been defined on the basis of the A&HC survey. Preliminary results from the HRI survey have been included in the description of survey segments and interpretation of sites, presented below.

Laboratory Analysis Methodology

All artifacts recovered during Phase Ib survey were processed in the laboratory and catalogued in an Access® database. Description and classification of artifacts focused on the identification of materials, function, and period of occupation. For prehistoric artifacts, projectile points were classified according to standard typologies. Other tools were classified on the basis of morphological characteristics. The identification of use wear (“utilized” artifacts) was preliminary, since it was based on visual examination of artifacts, not on microscopic inspection. Lithic artifacts were classified by the stages of biface reduction or flake production, reflecting the common technologies observed on prehistoric sites in the region. Historic artifacts were also classified by material type and function, with an emphasis on attributes relating to dating. Standard typologies were used for the identification of historic artifacts, especially ceramics and container glass.

The spatial distributions of artifacts from surface survey was generated using the GPS data points and Magellan Mobile Mapper® software. These are summarized in the set of maps included with the segment descriptions. The distribution of artifacts was mapped for each survey segment, with one set of maps recording the distribution of historic artifacts and a second set recording the distribution of prehistoric artifacts. The locations of shovel tests and test units are also shown on these artifact distribution maps. These maps were used as the basis for defining archaeological sites. There were two situations where the data points (pin flags) were destroyed by bad weather, resulting in artifacts that were recovered from a survey segment, but could not be mapped to specific locations. This included artifacts in Segment 11 (Houston-LeCompt Site,

N14517) and Segment 21 (Bowman Site 1, N14522). Despite these gaps in the data, there was sufficient information to define the boundaries of these sites. The GPS data points were also used to provide more detailed analysis of the distribution of artifacts within sites. It was possible to select subsets of the full artifact assemblage, such as comparing the distribution of early and late historic ceramics, or ceramics and architectural materials within a site.

Artifact summary tables were prepared for all surveyed segments. These tables include all artifacts from both surface survey and excavated contexts. As such, they represent a summary of the inventory of artifacts from the Phase Ib survey. In segments where sites were identified, the artifacts attributed to each site were enumerated in separate columns, to provide information on site assemblages. In sites where artifacts were derived from both pedestrian surface survey (PSS) and shovel test excavations, the artifacts were separated by context and soil strata. In the artifact summary tables, the historic artifacts have been organized by function and activity groups to aid in the interpretation of site function. For example, ceramic artifacts that were not tablewares have been grouped under other activities, such as placing tiles in architectural materials, toy tea sets in personal items, and pipe fragments in smoking items. This classification is derived from the pattern recognition system developed by South and modified for later historic sites by Sprague (South 1977, 1978; Sprague 1981).

Results of the Phase Ib survey are summarized in Table 1 and described below. In the description of each survey segment, the probability classification developed in the Phase Ia report is summarized, the field survey methods are enumerated, and the survey findings described. A description of each identified archaeological site is also provided, together with relevant results from the geomorphological study and additional background research. Recommendations for further work and evaluations of archaeological resources are presented in Section 5.1.

4.2 Survey Results

Results of the Phase Ib survey are organized by survey segment, beginning at the southwest end near the Norfolk Southern Railroad line and progressing northeast to a proposed interchange with Route 1. Historic resources are described in conjunction with the survey segments in which they were found.

Survey Segment 1

This segment was located at the southwestern end of the US 301 Section 1 project, on the east side of the Norfolk Southern Railroad line. It consisted of 4.0 acres in a cultivated field. Soils were mapped as Reybold silt loam, 2-5% slopes. This area was not proximal to water, and was designated as low probability for both historic and prehistoric resources.

At the time of the Phase Ib survey, the decision was made in consultation with DeIDOT and SHPO archaeologists to eliminate this low probability segment from survey by A&HC. Subsequently, this segment was included in additional Phase I survey conducted by HRI. One archaeological site was identified by HRI, extending from this segment into adjacent areas along a stream, the Pleasanton South Historic/Prehistoric Site (CRS N14527; Site 7NC-F-147).

**Table 1
Phase Ib Survey Methods and Results**

Survey Segment	Acres	Pedestrian Surface Survey	Shovel Tests	Test Units	Prehistoric Probability	Historic Probability	Archaeological Sites Identified
1	4.0	Not surveyed			Low	Low	
2	2.9	one pass	--	--	Moderate	Low	--None
3	1.5	--	38 at stream	--	High	Low	Spring Mill Branch (P/H) =in 3/4
4	5.3	one pass	--	--	Moderate	Low	
5	15.4	Not surveyed			Low	Moderate	
6	9.5	one/two passes	8 in woods; 1 in site	--	High	Low	Reedy Is Cart Road 4 (H/P); Churchtown 2 (P)
7	10.0	two passes	2 in sites	--	Moderate	Moderate	Churchtown 4 (H)
8	2.9	two passes	1 in site	--	High	Moderate	Churchtown 3 (P) =in Seg. 7/8; Churchtown 1 (P,H) =in Seg. 8/9
9	8.5	one/two passes	13 in woods, 5 at sites	--	Moderate	Moderate	Bird-Houston Loci A&B (H/P)
10	6.4	Not surveyed			Low	Low	
11	4.1	two passes	5 in site	--	Low	High	Houston-LeCompt (H/P)
12	6.4	two passes	63 in woods	--	Low-Moderate	High	Hobson/LeCompt 1 (H)
13	7.2	one pass	52 in woods	--	Low	High	Emerson Loci A& B (P/H) = in Seg. 13/14
14	9.1	one pass	10 in woods	--	High	Low	
15	9.2	Not surveyed			Low	Low	
16	5.6	one pass	--	--	Moderate	Low	None
17	10.4	one/two passes	--	--	Low	Low	None
18	8.2	two passes	2 in site	--	Low-Moderate	High	Reed-Elliot (H)
19-Ramp4	12.2	two passes	--	--	Low	Low	None
19-other	31.2	Not surveyed			Low	Low	
20	9.6	two passes	2 in site	--	Low	High	Bowman 2 (Tenancy) (H)
21	7.8	one/two passes	12 in lawn	--	Low-Moderate	High	Bowman 1 (Mrs. Bowman) (H)
22	0.8	one pass	--	--	Low	Low	None
23	6.6	one pass	--	--	Moderate	Low	Bowman 3 (H/P) =in Seg. 23/24
24	1.4	--	--	8 on terrace	High	High	
25	1.7	one pass	4 in woods	--	Moderate	Moderate	Hyetts Corner Road Tenant (H)
26	11.4	Not surveyed			Disturbed		
27	3.6	two passes	2 in field	--	Low-Moderate	Moderate	None
28	11.7	two passes	13 at stream; 6 in site	6 at stream	High	Low	Elkins Locus A&B (H/P)
29	7.9	two passes	1 in site	--	Low	Low	Van Allen (H/P) =in Seg. 29/30
30	7.3	two passes	1 in site	--	Moderate	Low	
31	2.3	Not surveyed			Disturbed		

Survey Segment 2

This segment consisted of 2.9 acres, located in a cultivated field. The terrain sloped very gently down to the east, towards an unnamed channelized headwater stream, a tributary of Spring Mill Branch. The predominant soil type was Fallsington loam, 0-2% slopes, with a small area of Reybold silt loam, 2-5% slopes, in the west, bordering Segment 1. This segment was designated as moderate probability for prehistoric resources and low probability for historic resources.

The boundary between Segment 2 and Segment 3 to the northeast coincided roughly with the division between the cultivated field and a wooded riparian zone along the stream channel (Figure 4). Therefore pedestrian survey was extended to the edge of the woods. The southwest boundary between Segments 1 and 2 was not well marked at the time of the Phase Ib survey. As a result, pedestrian survey extended slightly over the boundary into unsurveyed Segment 1. Phase Ib survey of Segment 2 consisted of one pass of pedestrian surface survey in a field that had been plowed and disked, providing high surface visibility. Prehistoric and historic artifacts were both found in low frequencies across the survey segment (Figures 5a and 5b; Table 2). No concentrations of artifacts were found, and no archaeological sites were identified.

The prehistoric assemblage (n=25) included a non-diagnostic projectile point tip of jasper and a hammerstone, as well as flake cores and debitage of quartz, jasper, and chert. Fragments of thermally altered stone occurred in scattered contexts and showed no clustering. The historic assemblage (n=49) included a scatter of brick and ceramics, with few other artifacts. The ceramics included only one diagnostic nineteenth century sherd, of green shell-edged whiteware. No eighteenth century artifacts were identified. The historic artifacts were characteristic of nineteenth century field scatter.

Survey Segment 3

This segment consisted of a wooded riparian zone along both sides of a first order stream, a channelized unnamed tributary of Spring Mill Branch. The segment covered an area of 1.5 acres, in which soils were mapped as Fallsington loam, 0-2% slopes. This segment was identified as having a high probability for prehistoric resources and a low probability for historic resources.

Phase Ib survey consisted of the excavation of shovel tests measuring 50 cm in diameter, placed at 15 m intervals in wooded terrain on both sides of the stream. Fourteen shovel tests were excavated in two transects on the west side of the stream. Soil profiles revealed an A horizon of dark grayish brown (10YR4/2) silt loam that varied in thickness from 5 to 30 cm, overlying a B horizon of light brownish gray (10YR6/1) silty clay loam with heavy mottling and mineral staining. All of the shovel tests on the west side were culturally sterile. On the east side of the stream, 21 shovel tests were placed in two transects. Soil profiles were similar to those described for the west side, with a higher frequency of pebbles and cobbles in the B horizon.

Table 2
Segment 2-Artifact Summary

Artifact Description	Date	Non-Site
PREHISTORIC LITHICS		
Projectile Point	tip; broken; Jasper	1
Flake Core	Grey Chert	1
	Jasper	1
	Quartz	2
	-Fragment Quartz	1
Decortication Flake	Black Chert	1
	Quartz	1
Biface Thinning Flake	-Secondary Jasper	1
Flake Fragment	Jasper	1
Shatter	Quartz	3
Hammerstone	Sandstone	1
Test Raw Material		1
Thermally Altered Stone		10
SubTotal PREHISTORIC LITHICS		25
DOMESTIC CERAMICS		
Whiteware	-Plain (1820+)	3
	-Shell-Edged, Green (1820-1840)	1
	-Blue Monochrome Transfer (1820+)	2
Ironstone	-Plain (1840+)	4
	-Decal Decorated (1900+)	1
Porcelain	-Plain (1700+)	1
Redware	-Lead Glaze (1770+)	1
	-Unglazed (1770+)	1
	-Manganese Glaze (1770+)	2
SubTotal DOMESTIC CERAMICS		16
DOMESTIC OTHER		
Top/Neck Glass Container, narrow mouth	-Patent Finish	1
Indeterminate Container Glass		1
Tableware Glass	Indeterminate	1
Unidentified Curved Glass		5
SubTotal DOMESTIC OTHER		8
ARCHITECTURE		
Brick		15
Drain Pipe Fragment	-Ceramic	4
Door	Other	1
SubTotal ARCHITECTURE		20
FAUNA & FLORA		
Shell Fragment		5
SubTotal FAUNA & FLORA		5
GRAND TOTAL		74

Shovel Test 3-18 produced one prehistoric artifact from the Ap horizon, a flake of quartzite. Eight additional shovel tests were excavated at 5 m intervals around this find. Three of the bracketing shovel tests were positive, producing four additional pieces of lithic debitage (Figure 5b). In these three bracketing shovel tests, placed closer to the stream, the artifacts were recovered from an Ab horizon, a gray (10YR5/1) sandy loam, which was buried by later historic alluvium. The artifacts were included in the Spring Mill Branch Prehistoric/Historic Site (CRS N14528, Site 7NC-F-148), which is described below in Segment 4. All other shovel tests were culturally sterile.

Survey Segment 4

This segment consisted of 5.3 acres located in a cultivated field east of a channelized headwater stream. There was a man-made drainage ditch extending southwest within the LOD to empty into the stream. Soils were primarily mapped as Reybold silt loam, 2-5% slopes, with a narrow zone of Fallsington loam, 0-2% slopes, bordering the riparian zone to the west. This segment was identified as having a moderate probability for prehistoric resources and a low probability for historic resources.

Phase Ib survey consisted of one pass of pedestrian surface survey. The field had been plowed and disked and surface visibility was high. Numerous drain tile fragments were found along both sides of the drainage ditch in this segment. This suggested that the area had once been tiled, but later dredged out to create the ditch. Because of their abundance, only a sample of drain tile fragments was collected in the field. Other historic artifacts included a light scatter of ceramics, brick, container glass, etc. (Table 3). These were largely nineteenth century materials, considered characteristic of field scatter from manuring. The low to moderate density of prehistoric artifacts lying south of the ditch and east of the channelized stream were identified as a prehistoric site, the Spring Mill Branch Site (CRS N14528, Site 7NC-F-148). Subsequent survey of adjacent areas by HRI confirmed that this site extended south beyond the A&C Segment to the confluence of the tributary with Spring Mill Branch. The portion of the site within the A&HC survey segment is described below. A few prehistoric artifacts were found beyond the limits of the site to the east, and north of the ditch, including one utilized flake, debitage, and thermally altered stone. These materials were not included in the site.

Spring Mill Branch Site (CRS N14528; Site 7NC-F-148)

This site was located on the east side of an unnamed channelized stream, a tributary of Spring Mill Branch. The portion of the site within the A&HC survey segment covered an area of 5.1 acres in Survey Segments 3 and 4. The site extends beyond the survey segment to the south. It was bounded to the west by a channelized stream, to the north by a man-made ditch, and to the east by decreasing artifact density (Figure 5b). In addition to artifacts from pedestrian surface survey in a cultivated field, the site included artifacts from shovel testing in the wooded riparian zone in Segment 3. These included artifacts recovered from the Ap horizon in Shovel Test 3-18, and from an Ab horizon in bracketing Shovel Tests 3-39, 3-43, and 3-44.

Table 3
Segments 3 and 4-Artifact Summary

Artifact Description	Date	7NC-F-148			Non-site	Total	
		SS	ST Ap	ST Apb			
PREHISTORIC LITHICS							
Projectile Point		tip broken; contracting stem; Quartz	2			2	
Utilized Decortication Flake		Jasper			1	1	
Utilized Core Flake	-Primary	Quartz	1			1	
Utilized Biface Thinning Flake	-Primary	Quartz	1			1	
Flake Core		Black Chert	1			1	
		Jasper			1	1	
	-Fragment	Quartz	2			2	
	-Fragment	Quartzite	1			1	
Decortication Flake		Jasper	1	1		2	
Core Flake	-Secondary	Grey Chert	1			1	
Biface Preform	-Primary	Quartz	1			1	
	-Primary	Quartzite	1			1	
Biface Thinning Flake	-Secondary	Argilite	1			1	
	-Secondary	Quartzite	1	1		2	
Flake Fragment		Quartzite		1		1	
Shatter		Jasper		1	1	2	
		Quartz	1		1	2	
Test Raw Material		Quartz	2		1	3	
		Grey Chert	1			1	
		Quartzite	2			2	
		Jasper		1		1	
Thermally Altered Stone			28		1	29	
SubTotal		PREHISTORIC LITHICS	48	1	4	6	59
DOMESTIC CERAMICS							
Whiteware	-Plain	(1820+)			1	1	
Ironstone	-Plain	(1840+)			1	1	
	-Embossed	(1840+)			1	1	
	-Slipped	(1840+)			1	1	
Redware	-Manganese Glaze	(1770+)	1			1	
SubTotal		DOMESTIC CERAMICS	1		4	5	
DOMESTIC OTHER							
Top/Neck Glass Container, narrow mouth	-Prescription				1	1	

Table 3
Segments 3 and 4-Artifact Summary

Artifact Description	Date	7NC-F-148			Non-site	Total
		SS	ST Ap	ST Apb		
Top/Neck Glass Container, wide mouth -Threaded					2	2
Base Glass Container, scarring -Machine Cutoff					1	1
Indeterminate Container Glass		3			2	5
Unidentified Curved Glass -Embossed		1				1
					14	14
SubTotal DOMESTIC OTHER		4			20	24
ARCHITECTURE						
Nail -Unidentifiable					1	1
Brick		20			1	21
Drain Pipe Fragment -Ceramic		3			3	6
SubTotal ARCHITECTURE		23			5	28
HARDWARE						
Weight		1				1
SubTotal HARDWARE		1				1
FAUNA & FLORA						
Shell Fragment		1				1
SubTotal FAUNA & FLORA		1				1
OTHER						
Hook					1	1
Metal strip					1	1
SubTotal OTHER					2	2
GRAND TOTAL		78	1	4	37	120

The prehistoric assemblage from the A&HC portion of the site (n=53; Table 3) included two projectile points of quartz, both of which have contracting stems (Photo 5). The only other tools were two utilized flakes of quartz. The assemblage included flake cores, biface preforms, and debitage representing the use of quartz, quartzite, chert, jasper, and argillite materials. Thermally altered stone was also scattered across the site. A low density of historic artifacts was also found within the site (n=30), mostly brick and drain tile fragments.



Photo 5. Spring Mill Branch Site, selected artifacts. (*left to right*) Two contracting stemmed projectile points, Quartz (FF4-59, 4-64).

Survey Segment 5

This segment extended across three cultivated fields, covering a total of 15.4 acres. It was identified as having a low probability for prehistoric resources, not being proximal to water. It had a moderate probability for historic resources, because of the presence of a high probability zone outside the LOD but close to this segment. This high probability zone was associated with the Brady Tenant House/Yaiser Property (CRS N14375), which dates to c. 1900 (Frederick et al. 2006).

At the time of the Phase Ib survey, the high probability zone associated with this historic resource was evaluated as unlikely to extend into the survey segment. In consultation with DelDOT and SHPO archaeologists, this segment was dropped from further survey. Subsequently, this segment was included in areas of additional Phase Ib survey by HRI.

Survey Segment 6

This segment extended on both sides of Drawyer Creek, a second order stream. It encompassed both the wooded riparian zone along the stream and portions of cultivated fields to the east and west, for a total of 9.5 acres (Figure 6). Soils were mapped as Matapeake silt loam, 2-5% slopes in the field west of the stream, Othello silt loam 0-2% slopes in the field to the east, and zones of Fallsington loam, 0-2% slopes and Lenni silt loam 0-2% slopes along the stream channel. This survey segment was identified as having a low probability for historic sites and a high probability for prehistoric sites, due to proximity to water and the availability of cobbles as potential lithic source material. Geomorphological testing indicated that the floodplain along Drawyer Creek and the adjacent steep slopes did not require testing, but that the wooded uplands and gentler slope on the west bank should be tested for archaeological resources.

Phase Ib survey consisted of two passes of pedestrian surface survey in the field to the east of Drawyer Creek, one pass of pedestrian surface survey in the field to the west, and shovel testing in the woods west of the stream. Both fields were plowed and disked, providing good surface visibility. Surface survey resulted in the identification of sites on both sides of the stream (Figures 7a and 7b). On the west side, the Reedy Island Cart Road 4 Site (CRS N14533; Site 7NC-F-153) encompassed the entire segment. Subsequent survey of adjoining areas to the north and to the west by HRI revealed that the site extended beyond the segment. On the east side of the stream, the Churchtown 2 Site (CRS N14534; Site 7NC-F-154) encompassed the entire segment extending to the boundary with Survey Segment 7. Therefore, there were no non-site artifacts in this segment. Subsequent survey by HRI of adjacent areas to the southeast confirmed that the Churchtown 2 site extended south along Drawyer Creek. The portions of these two sites within the A&HC LOD are described below.

Eight shovel tests measuring 50 cm in diameter were placed at 15 m intervals on a gentle slope on the west side of the stream, leading from the floodplain to the uplands. The soil profiles consisted of an A horizon up to 41 cm thick, overlying a B horizon of mottled soils and stream gravels. A single shovel test produced a very high frequency of historic artifacts from the A horizon, which was included in Reedy Island Cart Road Site 4 (N14533). The other seven shovel tests were culturally sterile.

Research by W. Liebeknecht of HRI indicated that an early historic cart road leading from Bohemia Manor on the Chesapeake to Reedy Island on the Delaware River would have passed through this vicinity, crossing Drawyer Creek approximately where the project alignment crosses the creek (W. Liebeknecht, personal communication 2010). The contours of the terrain at the stream crossing, especially on the west side, suggested that there may have been a ford at this location, within the LOD. No evidence of a historic road bed was identified in the shovel tests placed on this land form. Two auger probes were placed in the wet floodplain, using a 4-inch bucket auger, to look for additional evidence of a roadway, such as a gravel or corduroy roadbed. The first auger probe was placed midway between the shovel tests and a pair of large stones that were noted in the stream bank. Below a thin A horizon and B horizon, four strata of increasingly gleyed soils were encountered, extending to a depth of 167 cm below the surface. The second auger probe, placed 15 m southeast of the first, encountered channel lag cobbles and gravels at a depth of 36 cm. No evidence of a man-made roadbed was found.

Reedy Island Cart Road 4 Site (CRS N14533; Site 7NC-F-153)

This site was identified from surface survey and shovel testing on the west side of Drawyer Creek. Surface survey of the portion of the field within the A&HC LOD yielded a total of 74 prehistoric artifacts and 91 historic artifacts, covering an area of 3.9 acres (Table 4). In addition, shovel testing in the wooded riparian zone produced 429 historic artifacts from the A horizon in Shovel Test 6-9. To the west and south, tentative boundaries were defined by a decrease in artifact density towards the LOD (Figure 7b). To the east, the boundary was defined by the edge of the stream floodplain. Supplemental survey by HRI has shown that the site extends beyond the A&HC segment to the north and northwest, along the west side of Drawyer Creek.

The prehistoric artifact assemblage included one non-diagnostic projectile point fragment, a tip fragment of quartz. Other tools were limited to four utilized flakes. The assemblage included flake cores, a primary biface preform, and debitage. Lithic materials utilized included quartz, quartzite, jasper, chert, and chalcedony materials. Thermally altered stone was found scattered in the western part of the site. Overall, prehistoric artifacts were found in low to moderate densities throughout the site.

The site also had a historic component. The surface survey produced a low density of historic artifacts, consisting primarily of brick and drain tile fragments, together with scattered ceramics and glass. Shovel Test 6-9 yielded a total of 429 historic artifacts from an A horizon deposit 41 cm thick. This assemblage consisted almost entirely of domestic glass fragments and ceramic sherds. The ceramics included whiteware and ironstone sherds, including one sherd with a maker's mark dating to the 1920s-1930s (Photo 6). This suggested that the materials dated to the late nineteenth or early twentieth century. The container glass included one whole bottle and two fragments with marks dating to the second quarter of the twentieth century. The only other artifacts were a few nails and rusted metal fragments. Historic artifacts were not recovered from the other shovel tests, placed at 15 m intervals. This concentrated deposit of domestic artifacts suggested that it may have represented intentional trash disposal, rather than an occupation site, dating to the twentieth century.

Survey of adjacent areas by HRI revealed the presence of several loci of earlier historic occupation associated with this site, in areas extending north along the west side of Drawyer Creek. The earlier historic occupations may have been associated with an early cart road from Bohemia Manor to Reedy Island (W. Liebeknecht, personal communication 2010). This road may have passed through the LOD and crossed Drawyer Creek at a ford.

Churchtown 2 Site (CRS N14534; Site 7NC-F-154)

This prehistoric site was identified from surface survey in a cultivated field on the east side of Drawyer Creek, covering an area of 3.9 acres within the LOD. To the west, the site was bounded by the edge of the stream floodplain. The eastern boundary of the site was defined by a decrease in the density of artifacts and the presence of a shallow drainage swale that separated Segment 6 from the slight rise in Segment 7 (Figure 7b). To the south, survey by HRI confirmed that the site extends beyond the A&HC survey segment along the northeast side of Drawyer Creek. It may also extend beyond the segment to the north. Surface survey yielded a total of 63 prehistoric artifacts from the portion of the site within the A&HC survey segment. Projectile points included a small broad-bladed form of quartz and the non-diagnostic blade portion of a

Table 4
Segment 6 -Artifact Summary

Artifact Description	Date	7NC-F-153		7NC-F-154	Total
		SS	ST		
PREHISTORIC LITHICS					
Projectile Point				1	1
	broken; tip and mid-section only, Jasper				
	Broken; tip only; Quartz	1			1
	Broadspear type, Quartz			1	1
Scraper				1	1
Biface	-Unidentifiable Fragment			2	2
Spokeshave				1	1
Utilized Decortication Flake				1	1
	Jasper	1			1
	Quartz	1		1	2
Utilized Core Flake	-Primary			1	1
	-Secondary			1	1
	-Secondary			1	1
Utilized Biface Thinning Flake	-Primary			1	1
	Grey Chert	1			1
Utilized Shatter				1	1
	Quartz	1			1
Flake Core				1	2
	Jasper	1		1	2
	Quartz			5	5
	Quartzite	2			2
	-Fragment			1	1
	Chalcedony	1			1
	-Fragment			4	10
	Quartz	4		6	10
	-Fragment			1	1
	Quartzite	1			1
Decortication Flake				1	1
	Quartzite	1			1
	Black Chert	1			1
	Jasper	1			1
	Quartz	3		1	4
Core Flake	-Primary			1	1
	Quartzite			1	1
	-Primary			1	2
	Quartz	1		1	2
	-Secondary			1	1
	Quartz	1			1
	-Secondary			1	1
	Quartzite			1	1
Biface Preform	-Primary			3	3
	Quartz			3	3
	-Secondary			1	1
	Quartz	1			1
Biface Thinning Flake	-Primary			1	1
	Jasper			1	1

Table 4
Segment 6 -Artifact Summary

Artifact Description		Date	7NC-F-153		7NC-F-154	Total
			SS	ST		
Biface Thinning Flake	-Primary	Quartz	2			2
	-Secondary	Quartz	1			1
	-Secondary	Quartzite			1	1
	-Secondary	Jasper			1	1
	-Secondary	Grey Chert			1	1
	-Tertiary	Quartz	1		1	2
	-Tertiary	Jasper	2			2
Flake Fragment		Grey Chert	1			1
		Jasper	1			1
		Quartz	1		1	2
		Quartzite	1			1
Shatter					1	1
		Grey Chert	1			1
		Quartz	9		24	33
		Quartzite	1		1	2
Expedient Tool		Quartz			1	1
Test Raw Material		Quartz			1	1
		Brown Chert	1			1
Thermally Altered Stone			29			29
SubTotal PREHISTORIC LITHICS			74		63	137
DOMESTIC CERAMICS						
White Salt-glazed Stoneware	-Plain	(1740-1790)			1	1
Other Stonewares	-Rhenish Gray-bodied				1	1
Red & Yellow Refined Earthenwares	-Jackfield	(1745-1790)			1	1
Pearlware	-Indeterminate	(1775-1840)			1	1
Whiteware	-Plain	(1820+)		50	1	51
Ironstone	-Plain	(1840+)		51	2	53
	-Hand-Painted, Floral	(1840+)		5		5
	-Embossed	(1840+)		8		8
	-Geometric	(1840+)		9		9
Semi-porcelain	-Plain	(1885+)			1	1

**Table 4
Segment 6 -Artifact Summary**

Artifact Description		Date	7NC-F-153		7NC-F-154	Total
			SS	ST		
Porcelain	-Hand-Painted, Floral	(1700+)	1			1
	-Decal Decorated	(1880+)	1			1
Redware	-Lead Glaze	(1770+)	1		3	4
	-Unglazed	(1770+)		4	5	9
	-Slipped	(1770-1820)			1	1
	-Manganese Glaze	(1770+)	1		8	9
Stoneware	-Manganese Glaze		1			1
	-Indeterminate				1	1
SubTotal DOMESTIC CERAMICS			5	127	26	158
DOMESTIC OTHER						
Complete Glass Container, narrow mouth	-Seamed Lip, Threaded			1		1
Complete Glass Container, wide mouth	-Threaded			3		3
Top/Neck Glass Container, narrow mouth	-Seamed Lip, Threaded			1		1
	-Crown Finish	(1912+)		1		1
Top/Neck Glass Container, wide mouth	-Threaded		1	1		2
Base Glass Container, scarring	-No Scars		1			1
	-Machine Cutoff		2	1		3
	-Post Bottom Mold			2		2
	-Cup Bottom Mold	(1890s-late 1900's)	1	2		3
Indeterminate Container Glass			4	42		46
	-Embossed		1			1
Tableware Glass Cup	-Base			1		1
Tableware Glass	Indeterminate		1		1	2
	Handle		1	1		2
Cap	-Plastic	(1915+)		1		1
Unidentified Curved Glass			16	225	2	243
SubTotal DOMESTIC OTHER			28	282	3	313
ARCHITECTURE						
Nail	-Unidentifiable		2	11		13
Brick			25		7	32

Table 4
Segment 6 -Artifact Summary

Artifact Description	Date	7NC-F-153		7NC-F-154	Total
		SS	ST		
Brick	-Glazed	1			1
Particle board or Fiber board	(1940+)			1	1
Drain Pipe Fragment	-Ceramic	30			30
SubTotal	ARCHITECTURE	58	11	8	77
FAUNA & FLORA					
Shell Fragment				9	9
Identifiable Bone	-Unmodified			1	1
SubTotal	FAUNA & FLORA			10	10
OTHER					
Unidentified Mechanical Piece			1		1
Unidentifiable Metal			8		8
SubTotal	OTHER		9		9
GRAND TOTAL		165	429	110	704



Photo 6. Reedy Island Cart Road 4 Site, selected artifacts. *(clockwise from upper left)* hand-painted porcelain sherd (FF6-124); plain ironstone with “Ravenna” makers’ mark, Homer-Laughline China Co., 1920s-1930s; glass container base with Whitehall-Tatum makers’ mark, 1935-1938; glass container base with Owens-Illinois makers’ mark, pre-1954; complete bottle with seamed lip (all from Shovel Test 6-9, Stratum 1, except FF6-124).

jasper point (Photo 7; Table 4). Other tools included a possible scraper formed on a pebble, and two unidentifiable biface fragments, all of quartz, as well as a spokeshave of siltstone, five utilized flakes, and an expedient tool. The assemblage included biface preforms, flake cores, and debitage representing the use of quartz, quartzite, jasper, and chert materials. No thermally altered stone was observed. Artifacts were found in moderate densities across the site, decreasing to the east (away from the stream). One shovel test was excavated in the approximate center of the site. It had a soil profile with an Ap horizon 24 cm thick overlying the B horizon, and was culturally sterile.

Scattered historic artifacts were also found within the Churchtown 2 Site. Early ceramics included one sherd each of white salt-glazed stoneware, Rhenish gray-bodied stoneware, Jackfield, and slip-decorated redware (Photo 7). Found in conjunction with shell and brick fragments, this suggested a possible eighteenth century occupation. These historic artifacts occurred in low density and were not identified as a historic occupation in Segment 6. However, they likely represent outliers of the historic site identified in Segment 7, Churchtown 4.

Survey Segment 7

This segment consisted of 10.0 acres in a cultivated field, between the high probability zone at Drawyer Creek (Segment 6) and the high probability zone at an unnamed tributary, known in historic deeds as Taylor Branch (Segment 8; Figure 8). The field had a slight rise in the center, bordered by shallow drainage swales to the northeast and southwest. Soils were mapped as Reybold silt loam, 2-5% slopes in the center and 0-2% slopes to the west, with Woodstown loam, 0-2% slopes to the east. In the Phase Ia survey, Segment 7 was identified as having a moderate probability for prehistoric resources because of its distance from the streams, and a moderate probability for historic resources because of its association with the Bird-Houston Farm. Although historic records indicated that a farmstead was located on this property, its location could not be identified from deeds or maps.

Phase Ib survey consisted of two passes of pedestrian surface survey. The field had been plowed and disked, providing excellent visibility. Survey revealed a light density of prehistoric artifacts and moderate density of historic artifacts across the segment (Figures 9a and 9b). Historic artifacts were largely associated with the central rise, and were identified as the historic Churchtown 4 Site (CRS N14535, Site 7NC-F-155). Prehistoric artifacts were found primarily in the eastern portion of the segment, in a locus that extended into Segment 8, bordering the west side of Taylor Branch. This was identified as the prehistoric Churchtown 3 Site (CRS 14514, Site 7NC-F-136). Together, these two sites cover almost the entire segment, leaving little non-site area. Subsequent survey by HRI revealed the presence of additional prehistoric occupations along the stream to the south. Based on minor landscape features and decreases in artifact density, these materials were combined with Churchtown 4 in Segment 7 and Churchtown 2 in Segment 6. None of the HRI materials were combined with Churchtown 3, which extended into Segment 8.

Churchtown 4 Site (CRS N14535, Site 7NC-F-155)

This site is located on a slight rise in the center of a field, and covers an area of 3.9 acres within the LOD. The site is bounded to the northeast and southwest by decreased artifact densities, associated with the presence of shallow drainage swales on either side of the rise (Figure 9a). Survey of adjacent areas by HRI indicated that the site extends southeast to Drawyer Creek. It



Photo 7. Churchtown 2 Site, selected artifacts. (*top row, l-to-r*) Broadspear type projectile point, quartz (FF7-244); projectile point blade, jasper (FF7-256); spokeshave, siltstone (FF6-19); (*middle*) scraper on pebble tool, quartz (dorsal and ventral views, FF6-39); (*bottom row, l-to-r*) Jackfield sherd (FF6-15); Rhenish gray-bodied stoneware sherd (FF6-81); white salt-glazed stoneware sherd (FF6-82).

may also extend northwest beyond the A&HC survey segment. Surface survey resulted in the identification of 148 historic artifacts and 27 prehistoric artifacts in the portion of the site within the A&HC survey segment (Table 5). One shovel test was placed in the center of the slight rise. It revealed an Ap horizon 30 cm thick overlying the B horizon, and was culturally sterile, reflecting the overall low to moderate density of artifacts.

The historic artifact assemblage consisted primarily of ceramics (61% of historic artifacts). Redware sherds predominated (52% of site ceramics), followed by whiteware (25%). Early ceramics included one sherd each of creamware, white salt glazed stoneware, scratch blue stoneware, Rhenish gray bodied stoneware, and slip-decorated redware (Photo 8). Together with six sherds of pearlware these represented 11% of site ceramics. The high proportion of redware sherds, together with a few sherds of other early times, suggested a historic occupation dating to the late eighteenth century. The frequency of whiteware (25% of site ceramics) suggests that the occupation extended into the mid-nineteenth century. Later historic ceramics such as ironstone and semi-porcelain were present in low frequencies. Together with container glass and tableware glass, these were considered characteristic of field scatter. The frequency of architectural materials was relatively low (19% of historic artifacts), suggesting that structures at the site were built primarily of perishable materials. The only small find on the site was one smoking pipe fragment.

The prehistoric assemblage from the site included two projectile points, a Levanna triangular point of jasper and a small broadspear type point of quartz (Photo 8). Other tools included a quartzite scraper, a quartz biface fragment, a quartzite spokeshave formed on a large flake, and a utilized flake. The assemblage included secondary biface performs, flake cores, and debitage representing the use of quartz, jasper, and chert materials. The density of prehistoric artifacts within the site was relatively low. But survey by HRI showed that the density increased towards the stream to the south.

Background Research: This site was located in the southern part of the "Percus Tract", a tract of 625 acres that was first patented by Edmund Percus [or Perkins] in 1686 and later re-surveyed and patented by John and Thomas Vail in 1773. It was acquired by William Bird before his death in 1780 and passed down through the Bird family until 1842, when it was sold to James Silcox. Silcox defaulted on a loan in 1860, and his property was sold by the sheriff to Thomas Houston, who owned extensive holdings in the area that were inherited by his sister Harriet Houston. There were indications in the deed descriptions of the presence of structures on the property during the Bird ownership, but not by the time it was owned by the Houstons. This is one of three early sites that have been identified on the Bird-Houston Farm, together with Churchtown 1 (N13415) in Segments 8 & 9, and the Bird-Houston Site (N14516) in Segment 9. Further research will be necessary to identify the early occupants of the site and trace its relationship to contemporary and subsequent residences on the property.

Churchtown 3 Site (CRS N14514, Site 7NC-F-136)

Prehistoric artifacts were found in surface survey on the east side of a stream known historically as Taylor Branch. The site covered an area of 2.4 acres, extending across Segment 8 and part of Segment 7 (Figure 9b). The site is bounded on the east by the stream, and on the north and west by a decrease in artifact density. To the southwest, it is separated from Churchtown 4 by a shallow drainage swale.

Table 5
Segment 7-Artifact Summary

Artifact Description	Date	7NC-F-136	7NC-F-155	Non-site	Total
PREHISTORIC LITHICS					
Projectile Point	Levanna, Chert		1		1
	Perkiomen Broadspear, Quartz		1		1
	Lamoka, Quartz	1			1
Scraper	Quartz	1			1
	Quartzite		1		1
Biface	-Unidentifiable Fragment	2	1	1	4
Spokeshave	Black Chert	1			1
	Quartzite		1		1
Utilized Core Flake	-Secondary	1			1
Utilized Biface Thinning Flake	-Secondary	1			1
	-Secondary		1		1
Flake Core	Quartz		2		2
	-Fragment		1		1
	-Fragment	2	2		4
Decortication Flake	Jasper		1		1
Core Flake	-Primary	2	1	1	4
	-Secondary		1		1
Biface Preform	-Primary	1			1
	-Secondary		2		2
Biface Thinning Flake	-Primary	1			1
	-Primary		1		1
	-Primary		1	1	2
	-Primary	1			1
	-Secondary	2			2
	-Tertiary		1		1
Shatter	Jasper		1		1
	Quartz	6	4	1	11
	Grey Chert		1		1
Hammerstone	Quartzite	1			1
Thermally Altered Stone			1		1
	Quartzite		1		1
SubTotal PREHISTORIC LITHICS		23	27	4	54

Table 5
Segment 7-Artifact Summary

Artifact Description	Date	7NC-F-136	7NC-F-155	Non-site	Total
DOMESTIC CERAMICS					
Creamware	-Plain (1750-1820)		1		1
	-Wheildonware, Unidentifiabl (1750-1775)	1			1
White Salt-glazed Stoneware	-Plain (1740-1790)	1	1		2
Other Stonewares	-Scratch Blue (1750-1775)		1		1
	-Rhenish Gray-bodied		1		1
Pearlware	-Plain (1780-1840)		5		5
	-Other Glaze (1775-1840)		1		1
Whiteware	-Plain (1820+)	2	18	1	21
	-Shell-Edged, Blue (1820-1860)		1		1
	-Annular (1820+)		1		1
	-Blue Monochrome Transfer (1820+)	1	2		3
	-Other Glaze (1820+)		1		1
	-Red, Green, or Purple Transfe (1825+)	1			1
Ironstone	-Plain (1840+)	1	3	1	5
	-Embossed (1840+)		1		1
Semi-porcelain	-Plain (1885+)		3		3
	-Decal Decorated (1900+)		1		1
Redware	-Lead Glaze (1770+)	1	6	1	8
	-Unglazed (1770+)		10		10
	-Slipped (1770-1820)	1	1		2
	-Manganese Glaze (1770+)	7	29	1	37
	-Luster, with Manganese (1770+)		1		1
Stoneware	-Salt Glazed (1700+)		1		1
	-Manganese Glaze		1		1
Unidentified Earthenware	-Other glaze		1		1
SubTotal DOMESTIC CERAMICS		16	91	4	111
DOMESTIC OTHER					
Top/Neck Glass Container, narrow mout	-Flared Lip	4			4
	-Neck Only		1		1
	-Patent Finish	1			1
Base Glass Container, scarring	-Owens Scar (1903-1917)			1	1
	-No Scars		1		1
Indeterminate Container Glass			2	1	3

Table 5
Segment 7-Artifact Summary

Artifact Description	Date	7NC-F-136	7NC-F-155	Non-site	Total
Tableware Glass Cup	-Base		1		1
Decorative Glass			1		1
Mason Jar Lid Liner	-White Milk Glass (1858+)		2		2
Unidentified Curved Glass		1	6		7
SubTotal DOMESTIC OTHER		6	14	2	22
ARCHITECTURE					
Nail	-Wrought (pre-1820)		1		1
Brick		2	25	1	28
	-Glazed		2		2
SubTotal ARCHITECTURE		2	28	1	31
SMOKING PIPES					
Ball Clay Pipe	-Stem or Stem Fragment		1		1
SubTotal SMOKING PIPES			1		1
FAUNA & FLORA					
Shell Fragment		5	12	1	18
SubTotal FAUNA & FLORA		5	12	1	18
OTHER					
Flowerpot	-Redware, unglazed		1		1
Plastic Fragment	(1915+)		1		1
SubTotal OTHER			2		2
GRAND TOTAL		52	175	12	239



Photo 8. Churchtown 4 and Churchtown 3 Sites, selected artifacts. Churchtown 4: (*top row, l-to-r*) Perkiomen Broadspear projectile point, quartz (FF7-69); spokeshave on large flake, quartz (FF7-240); (*middle*) Levanna Triangular projectile point, chert (FF7-212); (*bottom row, l-to-r*) white salt-glazed stoneware base (FF7-68); unidentified earthenware, reddish-gray paste, brown glaze (FF7-109); Churchtown 3: Lamoka projectile point, quartz (FF7-15); Whieldonware rim sherd (FF7-11)

The site assemblage consisted of 23 prehistoric artifacts and 29 historic artifacts (Table 5). Prehistoric tools included one Lamoka style projectile point of quartz (Photo 8), a quartz scraper, a spokeshave of black chert, two unidentifiable biface fragments, two utilized flakes, and one hammerstone. Other artifacts included a biface perform, two flake cores, and debitage representing the use of quartz, quartzite, and chert materials. The assemblage represented a relatively high ratio of tools to debitage. Artifacts occurred in moderate frequency near the stream, and lower frequency to the west.

Historic artifacts consisted primarily of a light scatter of later nineteenth and twentieth century materials such as whiteware ceramics and container glass, which were found in low densities characteristic of field manuring. Early ceramics included one sherd each of Whieldonware, white salt glazed stoneware, and slip decorated redware. The early historic artifacts occurred in low frequency and were not identified as a site component. However, they could represent outliers of the occupation at the adjacent Churchtown 4 site.

Survey Segment 8

This segment encompassed a zone along both sides of a first-order stream, which was known historically as Taylor Branch. The segment covered an area of 2.9 acres, extending beyond the narrow wooded zone along the stream into cultivated fields to the east and west (Figure 10). Soils are mapped as Woodstown loam 0-2% slopes along the riparian zone, Sassafras sandy loam 2-5% slopes in the field to the west, and Reybold silt loam 0-2% slopes in the field to the east. In the Phase Ia survey, it was identified as having a high probability for prehistoric sites because of the availability of cobbles at the surface and proximity to water. It had a moderate probability for historic resources, because it was within the Bird-Houston Farm.

Phase Ib survey consisted of two passes of pedestrian surface survey in fields to the east and west, and one pass of survey in a narrow field to the northeast. The survey area in each field had been plowed and disked, providing excellent surface visibility. The stream had been channelized, forming a steep-sided ditch. The bottom of the channel was active floodplain which was too wet for testing. The wooded upland fringe was less than 10 m wide and did not require shovel testing because it was narrower than the shovel test interval. Surface survey resulted in the identification of archaeological sites on each side of the stream (Figure 9a and 9b). The Churchtown 3 Site (N14514) on the west side of Taylor branch extended into Segment 7 and was described above. The Churchtown 1 Site (N14515) encompassed all of Segment 8 on the east side of the stream and extended into Segment 9. There were no non-site artifacts from the surface survey in Segment 8.

Churchtown 1 Site (CRS N14515, Site 7NC-F-137)

This site was first identified from a tight grouping of prehistoric artifacts on the division between Segments 8 and 9. The boundaries of the site were defined to encompass a wider area characterized by a lower density of prehistoric artifacts, together with a scatter of early historic artifacts in the southern part of the site (Figures 9a and 9b). The site covers an area of 2.9 acres. It was bounded to the west by Taylor Branch. To the north and east, the site limits were defined by a decreasing density of prehistoric artifacts. To the south, the density of artifacts declined towards the edges of the LOD, but the site may extend beyond the LOD. Surface survey resulted in the recovery of 131 prehistoric artifacts and 65 historic artifacts (Table 6). Two shovel tests were placed in the center of the site.

Table 6
Segment 8-Artifact Summary

Artifact Description	Date	7NC-F-137 Surface Survey
PREHISTORIC LITHICS		
Projectile Point	Small lancolate, Quartz	1
	Jacks Reef Pentagonal; Quartz	1
Scraper	Quartz	1
Flake Core	Jasper	1
	Quartz	8
	Quartzite	3
	-Fragment Grey Chert	1
	-Fragment Quartz	12
	-Fragment Quartzite	1
Decortication Flake	Grey Chert	1
	Quartzite	1
Core Flake	-Primary Black Chert	1
	-Primary Quartz	1
	-Secondary Quartz	1
Biface Preform	-Primary Black Chert	1
	-Primary Quartz	1
	-Secondary Quartz	2
Biface Thinning Flake	-Primary Black Chert	1
	-Secondary Black Chert	1
	-Secondary Quartz	6
	-Tertiary Quartz	6
Flake Fragment	Quartz	1
Shatter	Jasper	2
	Grey Chert	1
	Quartz	57
Hammerstone		2
Expedient Tool	Other Chert	1
Test Raw Material		1
	Black Chert	1
	Gray Chert	1
	Jasper	1
	Quartz	8
Thermally Altered Stone		3
SubTotal PREHISTORIC LITHICS		131
DOMESTIC CERAMICS		
Creamware	-Plain (1750-1820)	1
White Salt-glazed Stoneware	-Embossed, unidentifiable (1740-1790)	2
Other Stonewares	-Scratch Blue (1750-1775)	1
Whiteware	-Plain (1820+)	2
Ironstone	-Plain (1840+)	1
Porcelain	-Hand-Painted, Chinese (1700+)	1
Redware	-Unglazed (1770+)	1
	-Manganese Glaze (1770+)	9
	-Lead Glaze, with Manganese (1770+)	2
Stoneware	-Salt Glazed (1700+)	1
SubTotal DOMESTIC CERAMICS		21

Table 6
Segment 8-Artifact Summary

Artifact Description	Date	7NC-F-137 Surface Survey
DOMESTIC OTHER		
Base Glass Container, scarring	-No Scars	1
	-Cup Bottom Mold (1890s-late 1900's)	1
Unidentified Curved Glass		4
SubTotal DOMESTIC OTHER		6
ARCHITECTURE		
Nail	-Wrought (pre-1820)	1
Brick		19
SubTotal ARCHITECTURE		20
CLOTHING		
Button	-Prosser (1840+)	1
SubTotal CLOTHING		1
FAUNA & FLORA		
Shell Fragment		15
SubTotal FAUNA & FLORA		15
GRAND TOTAL		194

Both had soil profiles consisting of an Ap horizon 26-29 cm thick overlying the B horizon, and both were culturally sterile, reflecting the relatively low frequency of artifacts.

The prehistoric artifact assemblage included a small Jacks Reef pentagonal type projectile point and a small lanceolate style projectile point, both of quartz (Photo 9). Other tools included a quartz scraper, a chert expedient tool, and two hammerstones. The assemblage included biface preforms, flake cores, and debitage representing the use of quartz, quartzite, jasper, and chert materials. The most common artifact types were quartz shatter (n=57) and flake cores (n=26). The site was characterized by a relatively high density of prehistoric artifacts.

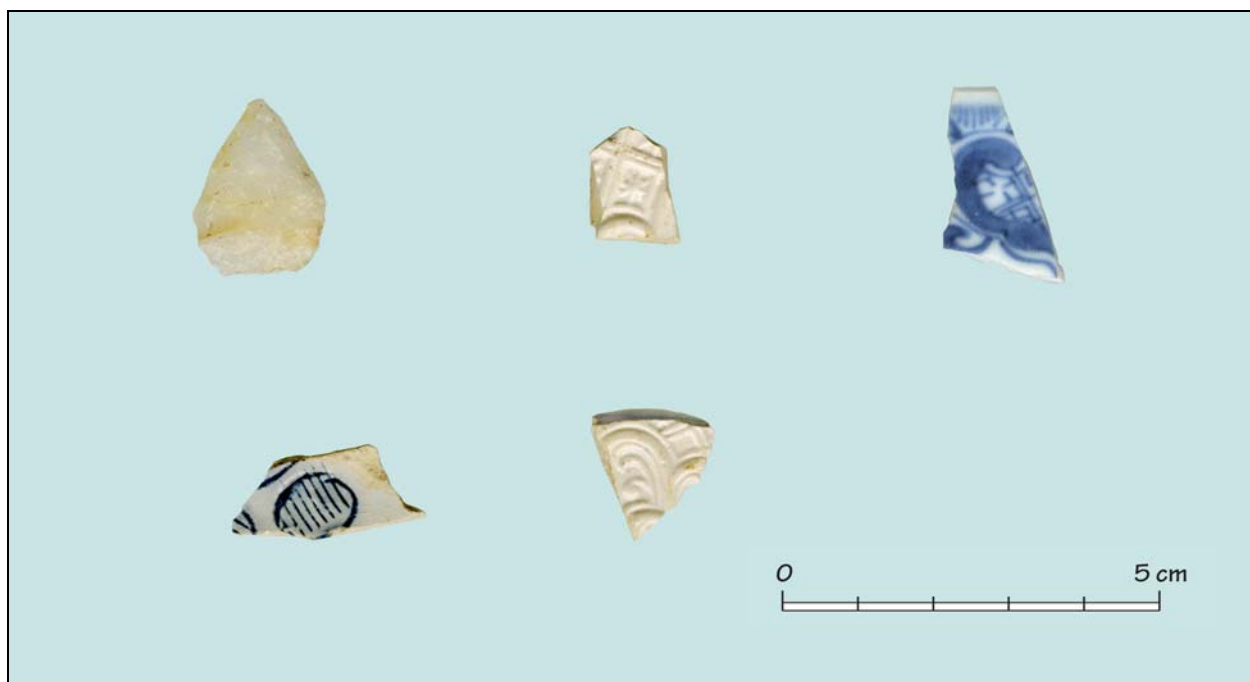


Photo 9. Churchtown 1 Site, selected artifacts. (*top row, l-to-r*) Jacks Reef Pentagonal projectile point, quartz (FF8-4); white salt-glazed stoneware sherd (FF8-42); Chinese hand-painted porcelain rim (FF8-100); (*bottom, l-to-r*) scratch blue stoneware sherd (FF8-123); white salt-glazed stoneware sherd (FF8-135).

The historic component at the site consisted primarily of ceramics and architectural materials (each representing 32% of historic artifacts). Early ceramics included two sherds of white salt-glazed stoneware and one sherd each of creamware and scratch blue stoneware. Redware represented 57% of the ceramics. Other types included one sherd each of whiteware, ironstone, porcelain, and stoneware. The assemblage included very few other domestic artifacts and only one small find, a Prosser button. The predominance of redware and early ceramics, together with the low frequency of container glass, suggested an occupation dating to the eighteenth century, overlaid with later field scatter from manuring. The historic artifacts were concentrated in the

southern part of the site, indicating that the historic occupation may extend beyond the LOD to the south.

Background Research: This site is located in an area of overlap between two land patents. Extending to the west and north was the “Percus Tract” of 625 acres from 1686, which was re-patented by John and Thomas Vail in 1773. Extending to the east was Samuel Guthrie’s 1744 patent for 106 acres. Guthrie’s lands were acquired by Mary Houston before her death in 1816, except for the area of overlap. The site is located on a 6 acre parcel on the east side of Taylor Branch, which James Houston bought from the heirs of William Bird in 1812, likely part of an effort to resolve the overlap. There was no reference to structures in the deed, and James Houston was living at the Houston-LeCompt Site at the time (N14517). The location of the dwelling or farmstead when the property was owned by the Bird family is unknown. However, the historic occupation at Churchtown 1 is one of three early historic occupations identified on the Bird-Houston Farm, together with the Churchtown 4 site to the west (N14535) and the Bird-Houston Site to the north (N14516). Further research will be necessary to trace the early ownership of this property and possible relationships between these sites.

Survey Segment 9

This segment consisted of 8.5 acres. It extended across parts of three cultivated fields northeast of a first-order stream that was known historically as Taylor Branch, and extends a short distance into a wood lot at the northern end of the segment (Figure 11). Soils are mapped as Reybold silt loam 0-2% slopes in the fields, and Fallsington loam, 0-2% slopes in the woods. In the Phase Ia survey, this segment was identified as having a moderate probability for prehistoric resources due to proximity to water. It also had a moderate probability for historic resources due to its location within the Bird-Houston Farm.

Phase Ib survey consisted of two passes of pedestrian surface survey in the northern and southern fields, and one pass of pedestrian surface survey in a narrow field in the center of the segment. All three fields were plowed and disked, providing good surface visibility. Surface survey resulted in the identification of two sites. The Churchtown 1 Site (N14515), which extended from Segment 8 into the southern portion of Segment 9, is described above. The Bird-Houston Site (N14516) covered most of the central and northern portions of Segment 9 and is described below. It had a major historic occupation, characterized by two distinct loci, and a minor prehistoric component (Figures 12a and 12b). The relatively low density of artifacts found in the area between these two sites was classified as non-site material (Table 7).

Shovel tests measuring 50 cm in diameter were placed at 15 m intervals in the wood lot at the northern end of the segment. They revealed consistent soil profiles, with an A horizon up to 41 cm thick overlying the B horizon. Shovel Test 9-2, located 7.5 m from the edge of the cultivated field, yielded four historic artifacts from the A horizon, one redware sherd and three pieces of glass. These materials were included in the periphery of the Bird-Houston Site. The other 12 shovel tests in the woods were culturally sterile.

**Table 7
Segment 9-Artifact Summary**

Artifact Description	Date	7NC-F-138						Non-Site	Total
		Locus A		Locus B		Periphery			
		Surface	Ap	Surface	Ap	Surface	Ap		
PREHISTORIC LITHICS									
Projectile Point				1					1
				1					1
				1					1
Side Scraper				1					1
Biface	-Unidentifiable Fragment			2					2
	-Unidentifiable Fragment	1							1
Utilized Decortication Flake				1					1
Utilized Core Flake	-Primary			1					1
Utilized Biface Thinning Flake	-Primary			1					1
Utilized Shatter				1					1
							1		1
Flake Core				1					1
	-Fragment			4					4
	-Fragment			1					1
Decortication Flake				1					1
Core Flake	-Primary			1					1
Biface Preform	-Primary			1					1
	-Secondary		Other Chert, pink	1					1
	-Secondary		Quartz	1					1
Biface Thinning Flake	-Primary		Jasper	1		1			2
	-Primary		Quartz	3		1			4
	-Secondary		Black Chert	1					1
	-Secondary		Jasper	1					1
	-Secondary		Quartz	4					4
	-Tertiary		Quartz					1	1
Shatter		1		15				1	17

**Table 7
Segment 9-Artifact Summary**

Artifact Description	Date	7NC-F-138						Non-Site	Total
		Locus A		Locus B		Periphery			
		Surface	Ap	Surface	Ap	Surface	Ap		
Hammerstone	Quartzite			1				1	
Test Raw Material	Chalcedony						1	1	
Thermally Altered Stone		1		3				4	
SubTotal PREHISTORIC LITHICS		3		50		2		59	
DOMESTIC CERAMICS									
Creamware	-Plain (1750-1820)	2		13				1	16
	-Wheildonware, Unidentifiable (1750-1775)	1							1
Westerwald Stoneware	-Painted / Incised (1575-1775)			1					1
Other Stonewares	-Black Basalt (1750-1820)			2					2
	-Thin Gray-bodied Brown Slip	1							1
Red & Yellow Refined Earthenwares	-Buckley / Agateware (1720-1775)	1							1
	-Jackfield (1745-1790)			3					3
	-Lead Glazed Engine Turned (1763-1820)			5					5
Pearlware	-Plain (1780-1840)	18		30		1			49
	-Shell-Edged, Blue (1780-1840)	6		1					7
	-Annular (1790-1840)	2		2					4
	-Sponge/Spatter (1820-1840)	5							5
	-Mocha (1790-1840)				2				2
	-Hand-Painted, Floral (1780-1840)	1		3					4
	-Hand-Painted, Chinese (1780-1810)			2			1		3
	-Blue Monochrome Transfer (1780-1840)	5		1	1	1			8
	-Hand-Painted, Other (1780-1840)			5					5
	-Other Glaze (1775-1840)	1							1
	-Embossed (1775-1840)	1							1
Whiteware	-Plain (1820+)	184	8	30	9	6		6	243
	-Shell-Edged, Blue (1820-1860)	8	2	1		1			12
	-Annular (1820+)	6				1		1	8

Table 7
Segment 9-Artifact Summary

Artifact Description			7NC-F-138						Non-Site	Total
			Locus A		Locus B		Periphery			
			Surface	Ap	Surface	Ap	Surface	Ap		
Whiteware	-Sponge/Spatter	(1820+)	9				1		10	
	-Cut Sponge	(1845+)	3						3	
	-Hand-Painted, Floral	(1820+)	4	1					5	
	-Blue Monochrome Transfer	(1820+)	31	2			2	1	36	
	-Other Monochrome Transfer	(1830+)	2				2		4	
	-Other Glaze	(1820+)	4	1					5	
	-Flow Blue Transfer	(1840-1880)	7						7	
	-Decal Decorated	(1880+)	3						3	
	-Indeterminate	(1820+)	5		1				6	
	-Embossed	(1820+)	4						4	
	-Old Blue	(1820-1835)	1						1	
	-Red, Green, or Purple Transfer	(1825+)	5						5	
	Ironstone	-Plain	(1840+)	55	2	2		8	1	68
		-Shell-Edged, Blue	(1840-1860)	1						1
		-Annular	(1840+)	3				1	1	5
-Sponge/Spatter		(1840+)	2						2	
-Blue Monochrome Transfer		(1840+)	5	1					6	
-Other Monochrome Transfer		(1840+)	2				1		3	
-Decal Decorated		(1900+)	1						1	
-Embossed		(1840+)	3		3				6	
-Other Glaze		(1840+)	2						2	
-Flow Blue Transfer		(1840-1910)	2						2	
Semi-porcelain		-Plain	(1885+)	13		7		1	3	24
		-Decal Decorated	(1900+)			1				1
Porcelain	-Embossed	(1885+)	4						4	
	-Plain	(1700+)	3		4		1		8	
	-Hand-Painted, Floral	(1700+)			1				1	

Table 7
Segment 9-Artifact Summary

Artifact Description			7NC-F-138						Non-Site	Total
			Locus A		Locus B		Periphery			
			Surface	Ap	Surface	Ap	Surface	Ap		
Porcelain	-Hand-Painted, Chinese	(1700+)				1				1
	-Decal Decorated	(1880+)			2					2
	-Embossed	(1700+)						1		1
	-Hand-Painted, Other	(1700+)					1			1
Yellow Ware	-Plain	(1827-1930)	1							1
	-Rockingham	(1845-1900)	1							1
	-Mocha	(1800-1850)	1							1
	-Other Glaze	(1827-1930)	1							1
Redware	-Lead Glaze	(1770+)	9		27		1			37
	-Unglazed	(1770+)	6		47	2	2			57
	-Slipped	(1770-1820)			7					7
	-Manganese Glaze	(1770+)	11	1	114	6	4	1	5	142
	-Lead Glaze, with Manganese	(1770+)	9		39		1		1	50
Stoneware	-Salt Glazed	(1700+)	10		2					12
	-Bristol	(1880+)			2					2
	-Cobalt Blue Glaze	(1790-1900)	2					1		3
	-Manganese Glaze				1					1
	-Albany Slip	(1805-1940)	1							1
	-Brown Glaze	(1820-1900)	1				1			2
20th Century Ceramics	-Indeterminate	(1900+)	1							1
Unidentified Earthenware	-Burned		1							1
	-Other glaze		3							3
SubTotal DOMESTIC CERAMICS			474	18	359	21	37	1	23	933
DOMESTIC OTHER										
Top/Neck Glass Container, narrow mouth	-Seamed Lip, Threaded		1							1
	-Seamed Lip, Not Threaded		1							1
	-Neck Only		2							2

**Table 7
Segment 9-Artifact Summary**

Artifact Description	Date	7NC-F-138						Non-Site	Total
		Locus A		Locus B		Periphery			
		Surface	Ap	Surface	Ap	Surface	Ap		
Top/Neck Glass Container, narrow mouth	-Patent Finish	6						6	
	-Crown Finish		(1912+)				1	1	
	-Double Ring	1						1	
	-Bead Ring	1						1	
	-Straight wine or brandy	1						1	
Top/Neck Glass Container, wide mouth	-Ground or Blown-off Lip	1	(c. 1850-1860)					1	
Base Glass Container, scarring	-Owens Scar	1	(1903-1917)					1	
	-No Scars	3		1				4	
	-Machine Cutoff	1						1	
	-Post Bottom Mold						1	1	
Indeterminate Container Glass		27	3	1		5	2	38	
	-Embossed	11				2		13	
Tableware Glass	Indeterminate	10		2				12	
Lantern	-Globe	1	(1785+)					1	
Decorative Glass		2						2	
Mason Jar Lid Liner	-White Milk Glass	8	(1858+)					8	
Unidentified Curved Glass		112	7	13		8	1	144	
Unidentifiable Melted Glass		3		1				4	
SubTotal DOMESTIC OTHER		193	10	18		15	2	244	
ARCHITECTURE									
Unidentified Flat Glass	-Bubbles/Patina	11	5				1	17	
	-No Bubbles/Patina	27	2	1		1		31	
Nail	-Cut	2	(1790+)					2	
	-Unidentifiable			2		1		3	
Brick		81	17	69	2	3		177	
Mortar			2					2	
Brick	-Glazed	6		3				10	

Table 7
Segment 9-Artifact Summary

Artifact Description	Date	7NC-F-138						Non-Site	Total	
		Locus A		Locus B		Periphery				
		Surface	Ap	Surface	Ap	Surface	Ap			
Insulator	-Glass	(1885+)	1						1	
	-Ceramic							1	1	
Drain Pipe Fragment	-Ceramic			1					1	
SubTotal	ARCHITECTURE		128	26	76	2	5	1	7	245
HARDWARE										
Bolt								1		1
Hammer				1						1
SubTotal	HARDWARE				1				1	2
CLOTHING										
Button	-Brass		1			1				2
	-Glass		2							2
	-Prosser	(1840+)	1	1			1			3
SubTotal	CLOTHING		4	1		1	1			7
SMOKING PIPES										
Ball Clay Pipe	-Stem or Stem Fragment		2		2					4
	-Bowl or Bowl Fragment				1					1
Stoneware Pipe	-Bowl or Bowl Fragment			1						1
SubTotal	SMOKING PIPES		2	1	3					6
HEATING										
Coal Fragment			3							3
Cinder Fragment								1		1
SubTotal	HEATING		3					1		4
FAUNA & FLORA										
Bone Fragment			5	1						6
Teeth			3							3

**Table 7
Segment 9-Artifact Summary**

Artifact Description	Date	7NC-F-138						Non-Site	Total
		Locus A		Locus B		Periphery			
		Surface	Ap	Surface	Ap	Surface	Ap		
Shell Fragment		17		8		4		18	47
Identifiable Bone	-Modified			5					5
	-Unmodified	3		17		3		1	24
SubTotal FAUNA & FLORA		28	1	30		7		19	85
OTHER									
Gun Flint				1					1
Bisque		3							3
Unidentified Iron		1		3		1			5
Unidentifiable Metal				5					5
SubTotal OTHER		4		9		1			14
GRAND TOTAL		839	57	546	24	68	4	61	1599

Bird-Houston Site (CRS N14516, Site 7NC-F-138)

This site encompassed two loci of high density historic occupation within a cultivated field, separated by a peripheral zone of moderate artifact density, for a total area of 4.4 acres (Figure 12a). To the west, the Locus A portion of the site likely extends beyond the LOD into the woods. To the east, the site is also bordered by the LOD, but decreasing artifact density suggests that it may not extend further to the east. To the south, the site is also defined by a zone of lower artifact density, separating this site from the Churchtown 1 Site (N14515). To the north, the presence of sterile shovel tests in the woods indicated that the site does not extend further in that direction. Within the site, Loci A and B were separated by a peripheral zone of lower artifact density and were characterized by differences in their artifact assemblages, indicative of separate occupations. This was most notable in the distribution of early and late historic ceramics (Figures 13a and 13b). Therefore, the two loci are described separately below.

Locus A: Surface survey encountered a high density of historic artifacts in the northern end of the field, bordering the woodlands, covering approximately 0.6 acres. Two shovel tests were placed 15 m apart on an area of slightly higher elevation in the center of Locus A. Both shovel tests had simple soil profiles consisting of an Ap horizon 22-28 cm thick, overlying a B horizon. Both shovel tests yielded high frequencies of historic artifacts from the Ap horizon (n=37 in ST 9-14; n=20 in ST 9-15), which have been included in the subassemblage from Locus A (Table 7).

The subassemblage of artifacts from Locus A consisted predominantly of ceramics (57% of historic artifacts), and other domestic artifacts (23%), followed by architectural materials (15%). The ceramics included a high proportion of whiteware (58% of ceramics) in a wide range of decoration types. Ironstone (12% of ceramics) and pearlware (8%) were also represented by a wide range of decoration types. Together these ceramics indicated an occupation dating throughout the nineteenth century, and possibly extending into the twentieth century. Early historic ceramics were represented by only five sherds (1% of ceramics).

The site assemblage was notable for the relatively high frequency of other domestic artifacts (23% of historic artifacts), which consisted primarily of container glass and non-diagnostic glass fragments. An abundance of container glass is often indicative of an occupation dating to the twentieth century, when machine-made glass wares were mass produced. Architectural materials (15% of historic artifacts) consisted primarily of brick and flat glass. Small finds were also present, including a variety of buttons and several smoking pipe fragments.

Prehistoric artifacts within Locus A were limited to one biface fragment, one piece of quartz shatter, and one piece of thermally altered stone.

Locus B: Surface survey revealed a second concentration of artifacts, in the middle of the same field. The density of artifacts was not as high as in Locus A, but this locus covered a larger area of 2.0 acres. Decreasing artifact densities towards the edges of this locus suggested that it did not extend beyond the LOD. Two shovel tests were placed 15 m apart on the rise of ground in the center of the locus. Both shovel tests had soil profiles with an Ap horizon 25-28 cm thick

overlying a B horizon. Both shovel tests yielded moderate densities of historic artifacts, which were included in the subassemblage from Locus B (n=17 in ST 9-16; n=7 in ST 9-17).

The historic subassemblage from Locus B was dominated by ceramics (72% of historic artifacts), and had lower proportions of architectural materials (15%) and other domestic artifacts (3%; Table 7). The ceramics from Locus B were indicative of an earlier occupation than Locus A. Redware ceramics predominated (63% of ceramics). Early ceramics included 12 sherds of creamware, 7 slip-decorated redware, 5 engine-turned red earthenware, 3 Jackfield, 2 black basalt, and one sherd of Westerwald, representing 8% of the ceramics (Photo 10). Taken together with the abundance of redware and comparatively low frequency of later ceramics such as whiteware and ironstone compared to pearlware, this suggested that the locus was occupied in the late eighteenth century. The low frequency of container glass fragments was also indicative of an early occupation, when glass wares were relatively scarce. Later ceramics were sparse, found in densities suggestive of field scatter overlying an earlier site.

The architectural materials consisted almost entirely of brick fragments, with one piece of flat glass, two nails, and a drain pipe fragment. Small finds included several smoking pipe fragments, one button, and a gun flint.

Locus B also encompassed a prehistoric occupation. The prehistoric subassemblage included three projectile points, a triangular point of jasper (Photo 10) and untyped points of rhyolite and black chert. Other tools included one scraper of chert, two biface fragments of quartz, a hammerstone, and four utilized flakes. Other artifacts included biface preforms, flake cores, and debitage representing the use of quartz, quartzite, jasper, and chert materials.

Background Research: Background research during the Phase Ia survey indicated that there was a farmstead on the property when it was owned by William Bird, but that its location could not be identified from deeds or historic maps. Additional research showed that the site is located in an area of overlap between two original land patents. Extending to the west and north was the "Percus Tract" of 625 acres from 1686, which was re-patented by John and Thomas Vail in 1773. Extending to the east was Samuel Guthrie's 1744 patent for 106 acres. The southern portion of the Vail tract was bought by William Bird before his death c.1780. Guthrie's land was acquired by Mary Houston before her death in 1816, except for the area of overlap with the Vail tract.

Comparison of a map from the division of Mary Houston's estate in 1829 with later deed descriptions and modern field boundaries showed that the two Bird-Houston loci were historically located on separate properties (Figure 14). Locus A was located within the boundaries of an 8-acre woodlot that Jacob Houston acquired in the estate division, together with the large field to the south. Locus B was located on the adjacent property to the west, with the property boundary running northwest to southeast between the two loci. Members of the Houston family apparently bought the area of overlap in several transactions, although the specific deed was not identified. It remained part of the Houston "Home Farm", which was associated with the T.J. Houston House (CRS N05131), until the area containing both loci was bought by Delaware Power and Light in 1974.

An aerial photograph from 1932 showed a farm lane running from the T.J. Houston House (N05131) to the Robinson House (N05185) through the area of woods



Photo 10. Bird-Houston Site, selected artifacts. (*top row, l-to-r*) engine-turned red earthenware base (FF9-905); gunflint, black flint (FF9-894); (*middle row, l-to-r*) black basalt base and spout sherds (FF9-565, 9-665). (*bottom row, l-to-r*) two triangular projectile points, quartz (FF9-953) and jasper (FF9-983); non-diagnostic projectile point fragments, rhyolite (FF9-860) and black chert (FF9-708).

(www.udel.edu/FREC/spatlab). This lane would have passed through or close to the location of the Bird-Houston Site, although no structures were extant at that time. By 1937, the lane was less clearly visible on aerial photos (Figure 15). By 1954 it was no longer in use.

The evidence suggests that the later nineteenth century occupation associated primarily with Locus A dates to the ownership of the site by Thomas Houston (until 1888), and then by his sister Harriet (until 1907). As such, it would have been a secondary residence associated with the Houston "Home Farm" (N05131). The attribution of the earlier historic occupation associated with Locus B is less clear. It likely dated to the ownership of the property by William Bird or his heirs, and occupation may have terminated when the parcel was bought by the Houstons. However, this is one of three early historic sites that have been identified on the Bird-Houston Farm, together with Churchtown 1 (N14515) to the south and Churchtown 3 (N14514) to the southwest. Further research will be necessary to trace the early ownership of this property and possible relationships between these sites.

Survey Segment 10

This segment included part of a cultivated field south of Boyds Corner Road, and part of a wood lot to the south (Figure 16). Soils are mapped as Reybold silt loam 2-5% slopes in the field and Fallsington loam 0-2% slopes in the woods. In the Phase Ia survey, it was identified as having a low probability for both historic and prehistoric resources. It was one of the low probability areas selected for elimination from Phase Ib survey, because of the forest cover.

Survey Segment 11

This segment is located in a cultivated field bordering the south side of Boyds Corner Road and covered an area of 4.1 acres (Figure 16). Soils are mapped as Reybold-Queponco complex 0-2% slopes, merging into Reybold silt loam 2-5% slopes to the south. In the Phase Ia survey, this area was identified as having a high probability for the Houston-LeCompt Farm and a moderate probability for the presence of other historic resources along Boyds Corner Road. It was given a low probability for prehistoric resources.

Phase Ib survey consisted of two passes of pedestrian surface survey in a field that had been plowed and disked, providing excellent surface visibility (see Photo 2). A dark stain was prominently visible when the field was freshly plowed, marking an area with a high frequency of coal and charcoal. Surface survey resulted in the identification of a high density of artifacts, both within the area of this stain and throughout most of the survey segment. The field methodology was modified, because it was not feasible to take individual GPS readings on so many closely spaced artifacts. Instead, artifacts located within 6 inches (15 cm) of each other were grouped together and assigned a single GPS data point. High winds resulted in the destruction of a number of pin flags in the center of the segment, before GPS readings could be taken. Given the high number of artifacts recovered, however, this loss of data points for a subset of artifacts did not affect the definition of the site or patterning of artifacts. The entire survey segment was identified as the Houston-LeCompt Site.

Houston-LeCompt Site (CRS N14517, Site 7NC-F-139)

The site was located on the south side of Boyds Corner Road in a cultivated field. The site was defined as covering the entire survey segment of 4.1 acres. The density of historic artifacts was

highest in the northeastern portion of the site, centered on a gentle rise in the terrain (Figure 17a and 17b). The artifact density decreased to moderate levels to the west and south, indicating that the boundaries of the site coincided with the boundaries of the survey. To the north, the site was bounded by Boyds Corner Road, known historically as the road from Mount Pleasant to Reedy Island. To the east, the site likely extends beyond the LOD.

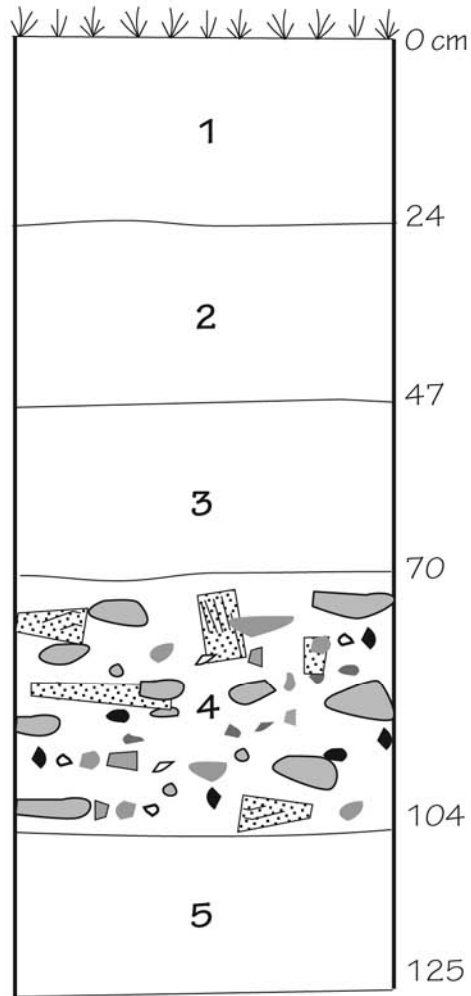
Shovel Test 11-1 was placed in the center of the area of the dark stain, within the high artifact density area (Figure 18). Below the Ap horizon (24 cm thick, n=94 artifacts), it encountered four historic deposits with varying frequencies of structural debris (stone, brick, and mortar) and historic artifacts (n=28 to 86; Table 8). Excavation was terminated at a depth of 125 cm below the surface, without reaching sterile subsoil. It was clear that this shovel test had encountered a feature, possibly a building cellar. The decision was made not to expand this excavation into a larger test unit, because there was sufficient information to consider the site potentially eligible without further investigation.

Shovel Test 11-2 was placed 15 m south of the first shovel test, on the southern slope of the rise. At the base of the Ap horizon, a second cultural feature was discerned, a deposit of mixed soils at a depth of 27-44 cm, overlying the B horizon (Figure 18). Since the historic deposit was not recognized during excavation, the artifacts from the Ap horizon and historic deposit were not separated, together producing a total of 214 artifacts. Three additional shovel tests were excavated at 15 m intervals around Shovel Test 11-2. These shovel tests each had simple soil profiles consisting of an Ap horizon 27-29 cm thick overlying a B horizon, and each produced artifacts from the Ap horizon (n=5 to 55).

The historic artifact assemblage included a wide variety of ceramics (35% of historic artifacts), other domestic artifacts (28%), and architectural materials (24%). Among the ceramics, whiteware predominated (51% of ceramics) and was represented by a wide range of decoration types. In contrast, ironstone was less common (11% of ceramics) and was represented by a more limited range of decoration types. Together, these ceramics indicated an occupation dating throughout the nineteenth century. Redware (22% of ceramics), pearlware (5%), and early ceramic wares (2%) were also present, indicating an occupation in the eighteenth century. Early ceramics included sherds of white salt-glazed stoneware, Westerwald, Staffordshire, Buckley, Jackfield, and engine-turned red earthenware, as well as creamware and slip-decorated redware (Photo 11). The distribution of early and later ceramics were each mapped to see if they indicated occupation of different portions of the site during different periods. However, both early and later ceramics were found to cluster in a core area focused on the higher ground in the northeastern part of the site (Figures 19a and 19b).

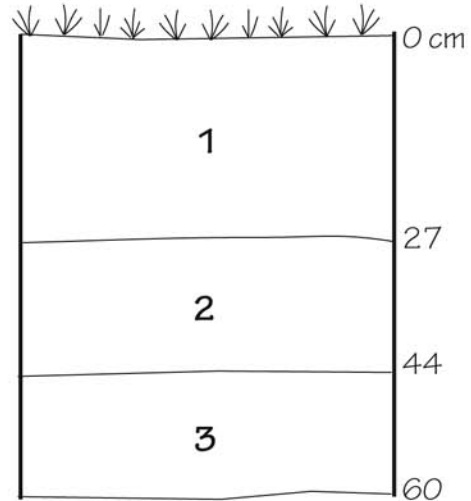
Other domestic artifacts included a number of whole and partial bottles, as well as a high proportion of container glass and non-diagnostic glass fragments. The high frequency of glass in the domestic assemblage suggested that the site occupation extended into the twentieth century, when automated bottle production made such materials more widely available. The assemblage also included a variety of glass tablewares. The distribution of glass artifacts showed that there was not a high frequency of glass containers along the northern edge, which would have come from roadside discard. Instead, glass artifacts, like ceramics, were concentrated in the core area of the site (Figure 20). Architectural materials included high frequencies of both flat window glass and brick, with the highest frequencies in the core area. The abundance of charcoal in the soil, contributing to the dark staining seen in the core area, suggested that a structure of primarily log or frame construction had been destroyed by fire.

Shovel Test 11-1



- 1 = 10YR5/3 brown silt loam (plowzone)
- 2 = 10YR6/2 light brownish gray sandy loam
- 3 = 7.5YR3/4 brown sandy loam
- 4 = 10YR6/3 light brown sandy loam, 50% rubble, brick and mortar
- 5 = 10YR6/2 light brown silty sandy loam (not subsoil)

Shovel Test 11-2



- 1 = 10YR4/3 brown silt loam
- 2 = 10YR4/3 brown mixed with 10YR6/8 brownish yellow silt loam
- 3 = 10YR6/8 brownish yellow silty clay (B)

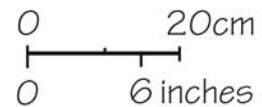


Figure 18. Shovel Test Profiles, Houston-LeCompte Site.

Table 8
Segment 11-Artifact Summary

Artifact Description	Date	Surface Survey	STP 11-1					STP 11-2		STP 11-3 Ap	STP 11-4 Ap	STP 11-5 Ap	Total
			Lv. 1 Ap	Lv. 2 Fill	Lv. 3 Fill	Lv. 4 Fill	Lv. 5 Fill	Lv. 1 Ap	Lv. 2 Fill				
Tableware Glass Cup		-Rim	3										3
		-Base	2										2
Tableware Glass Stemmed Dish		-Foot	1										1
Tableware Glass		Indeterminate	120									1	121
		Candy Dish	1										1
		Lid	1										1
		Handle	3										3
Lamp Globe	(1785+)	-Oil/Gas	1										1
	(1785+)		1										1
Painted Glass			1										1
Decorative Glass			7										7
Cast Iron Stove Part			1										1
Mason Jar Lid Liner	(1858+)	-White Milk Glass	78	1				1					80
Pull Tab or Stay-On Tab	(1975+)		1										1
Glass Stopper			1									1	2
		-Mushroom	2										2
Unidentified Curved Glass			1075	9	4	1		50	14	1	13	23	1190
Unidentifiable Melted Glass			6						1				7
Unidentified Flat Glass		-Beveled Edge	2										2
		-Non-Architectural	7										7
SubTotal	DOMESTIC OTHER		1868	10	4	1		61	17	1	14	31	2007
ARCHITECTURE													
Unidentified Flat Glass		-Bubbles/Patina	74					16	5	1	2		98
		-No Bubbles/Patina	243	24								4	271
Decorative Flat Glass		-Architectural	5										5
Nail	(pre-1820)	-Wrought	1										1
	(1790+)	-Cut	21					8	1		2		32
	(1850+)	-Wire	12					1					13
		-Unidentifiable	49	6	1	3	1	6	3		3	4	76
Staple		-Large	1										1
Brick			974	26	5	29	8	6	13	2	1	2	1074

Table 8
Segment 11-Artifact Summary

Artifact Description	Date	Surface Survey	STP 11-1					STP 11-2		STP 11-3 Ap	STP 11-4 Ap	STP 11-5 Ap	Total
			Lv. 1 Ap	Lv. 2 Fill	Lv. 3 Fill	Lv. 4 Fill	Lv. 5 Fill	Lv. 1 Ap	Lv. 2 Fill				
Slag Fragment		1										1	
Rod	-Iron	1										1	
	-Alloy	1										1	
Wire	-Iron	1										1	
	-Unidentified	1										1	
Unidentified Iron		18						2				20	
Unidentified Tin							5					5	
Unidentifiable Metal		1				2	1					4	
SubTotal	OTHER	47				2	6	2				57	
GRAND TOTAL		6514	94	29	86	44	28	162	52	5	38	55	7107



Photo 11. Houston-LeCompt Site, selected artifacts. (*top row, l-to-r*) Jacks Reef Pentagonal projectile point, jasper (FF11-3653); blue mold-made glass bead (FF11-841); black Prosser bead (FF11-3362); turquoise wound glass bead (FF11-791); bisque doll arm (FF11-2370); (*2nd row, l-to-r*) cream Prosser button (FF-11-2111); brass eagle and shield button, Scovill Manufacturing Co, c.1850-1900 (FF11-3385); embossed creamware rim embossed (FF11-2242); bisque doll leg (FF11-1995); (*3rd row, l-to-r*) slip-decorated redware (ST 11-1, Stratum 4); whiteware with makers' mark, Jacob Furnival & Co., 1845-1870 (FF11-2382); Buckley sherd (11-1871); (*4th row, l-to-r*) two ironstone sherds with makers' marks, one possibly Burgess & Leigh 1862+ (FF11-1638), one unidentified (FF11-1566); marble-slipped Staffordshire sherd (FF11-403); engine-turned red earthenware sherd (FF11-1266); (*bottom, l-to-r*) scratch blue stoneware sherd (FF11-3221); Jackfield sherd (11-2606); engraved shell button (FF11-524).

Small finds together represented 1% of the site assemblage. Clothing items included a variety of buttons, as well as three beads and a buckle (Figure 11). The assemblage was also notable for the variety of toys and other personal items, as well as smoking pipes. Like all other artifact classes, these materials were found primarily in the core area. Overall, the artifact assemblage represented a moderate occupation dating to the eighteenth and early nineteenth century, which was overlain by a heavier occupation dating to the mid-nineteenth through twentieth century. The highest densities associated with both early and later occupations were found in the area identified as the site core, while lower densities of artifacts extended to the limits of the LOD.

The site also produced a small assemblage of prehistoric artifacts (n=35), including one plain ceramic body sherd with quartz temper (Table 8). Projectile points included one Jacks Reef Pentagonal point of jasper (Figure 11) and one contracting stemmed point of quartz. The only other tools were a biface fragment, a utilized flake, and an expedient tool, all of chert. Other lithic artifacts included flake cores and debitage representing the use of quartz, quartzite, jasper, chert, and siltstone materials. A moderate frequency of thermally altered stone was also found. All but one of the prehistoric artifacts were found in the core area where the highest density of historic artifacts was also found. The prehistoric occupation may have been heavily disturbed by the long historic occupation at this location.

Background Research: Background research conducted during the Phase Ia survey identified the Houston-LeCompt Site at this approximate location from nineteenth century maps. Deed research had traced the property to James Houston's ownership, matching that shown on the 1849 map (Rea and Price 1849). Additional research revealed that this property had originally been part of a tract of 106 acres patented by Samuel Guthrie in 1744, which overlapped to the west with the 625-acre "Percus Tract" that was re-surveyed for Evans in 1751 and patented by John & Thomas Vail in 1773. Guthrie's tract was acquired by Mary Houston some time before her death in 1816, except for the area of overlap with the "Percus Tract." In the division of Mary Houston's estate by the Orphans Court in 1828-1829, this was one of three large parcels assigned to her son James Houston, while other parcels to the north and south were assigned to her sons Jacob and George. The description indicated that James was living on the property at that time. An accompanying plan showed that the house at this location was the only house on the estate (Figure 14). The plan also showed that James Houston owned adjacent lands to the west of Mary's property, while George owned lands to the east.

James Houston died intestate in 1849. Having no direct heirs, his property passed to the children of his nieces, James and Jacob Boggs and Sarah Murphy. A survey of the property for the Orphans Court in 1850 indicated that it consisted of the same three parcels he had inherited from his mother, with two small additions. Although the court determined that the property could not be equitably divided between the three heirs, they proceeded to divide it along new lines. James Boggs acquired a 47-acre portion containing this site, which he sold to Richard Mumford in 1853, who sold it to James LeCompt in 1865. The nineteenth century atlases showed that this was one of several properties owned by LeCompt, indicating that it was likely occupied by tenant farmers or simply by renters. Following LeCompt's death, the property was bought by Harriet Houston, bringing it back into the Houston family as one of several properties she owned. Harriet Houston died in 1907 and the property was sold by her heirs to Fred Robinson in 1909. Robinson died in 1936 and the property passed through his heirs, until it was sold to the current owner, Frank Rausch in 1951.

The site appears to have been abandoned during the first half of the twentieth century, likely during Fred Robinson's ownership. On an early twentieth century topographic map (USGS 1906), a structure was erroneously shown on the *north* side of the road (Survey Segment 12), but none on the south side. However, examination of historic aerial photos showed that the house was present on the south side of the road in 1932, where it stood as a single structure, not a complex of farm buildings. By 1937, the structure had been demolished and the area incorporated into the surrounding cultivated field (Figure 15).

Survey Segment 12

This segment consisted of 6.4 acres bordering the north side of Boyds Corner Road. It encompassed a small cultivated field and a large area of poorly drained woodlands, in which wetlands were identified (Figure 16). Soils are mapped as Reybold-Queponco complex 0-2% slopes in the southern part of the field, Fallsington loam 0-2% slopes in the southern part of the woods, and Woodstown loam 0-2% slopes in the northern parts of both the field and woods. In the Phase Ia survey, portions of this segment were assigned low and moderate probabilities for prehistoric resources. The segment was attributed a high probability for historic resources, because of the proximity of a tenant farmstead, J. LeCompt Area 1, to the west. It also had a moderate probability for historic resources because of the proximity to a historic road, Boyds Corner Road. Additional background research in conjunction with the Phase Ib survey indicated that this tenant farm was located beyond the LOD to the west, on a small parcel that was added to the west side of the property by LeCompt. Examination of aerial photographs from the early twentieth century showed that the wooded zone was not present, the entire area being under cultivation at that time (Figure 15).

This segment is bordered to the east by a previously recorded historic resource, the Bertha Hobson Chicken House (CRS N14385). The property contains a c.1941 chicken house that was moved there from another farm, together with structures that were erected in the 1970s. The entire property was identified as the historic resource, which extends into the project area in the northern end of Segment 12. This resource was determined not eligible for the National Register of Historic Places.

In the Phase Ib survey, the small cultivated field of approximately 1.5 acres was plowed and disked. Pedestrian surface survey was conducted in two passes. One archaeological site was identified, from a moderate density of early historic artifacts. The Hobson/LeCompt 1 Site was recorded as an archaeological component of the extant historic resource (N14385), described below.

The woodlands were tested through the excavation of shovel tests at intervals of 15 m, except in areas of standing water. In all, 63 shovel tests were excavated. Soil profiles were characterized by an Ap horizon 20-37 cm thick overlying a B horizon. In portions of the project area, the organic-rich soil had formed a separate O horizon 6-10 cm thick. Historic artifacts recovered from two shovel tests located in the southeast corner of the woods were included with the Hobson/LeCompt 1 site. Three isolated shovel tests also yielded historic artifacts, including one redware sherd, three nails, and two fragments of brick, which were not included because of their distance from the site. Shovel Test 12-123 yielded one prehistoric lithic artifact, a jasper flake. Four bracketing shovel tests excavated at 5 m intervals yielded no additional prehistoric materials, only one fragment of brick.

Hobson/LeCompt 1 Site (CRS N14385, Site 7NC-F-140)

The site is located on the north side of Boyds Corner Road, where it extends from a small field into adjacent woodlands. The site covers an area of 1.9 acres. It is bordered to the south by the road, to the east and north by the previously defined historic resource of the Bertha Hobson Chicken House, and to the west by woodlands. Phase Ib survey resulted in the identification of an area of moderate historic artifact density in the center of a small cultivated field, extending to areas of lower artifact densities towards the periphery (n=92; Table 9). Two shovel tests in the edge of the woods also yielded historic artifacts from the Ap horizon and were included within the site boundary. The soil profiles of the shovel tests consisted of an O horizon 3-5 cm thick and an Ap horizon 28-30 cm thick overlying the B horizon. Shovel Test 12-127 yielded two sherds of redware, one of semi-porcelain, and four fragments of brick. Shovel Test 12-131 yielded only two fragments of brick.

The historic artifacts consisted primarily of architectural materials (38% of historic artifacts), with lower proportions of ceramics (24%) and other domestic artifacts (15%). There were no small finds. The ceramics included ten redware sherds, two pearlware sherds, and one sherd each of porcelain and engine-turned red earthenware, as well as later whiteware ceramics. The ceramics suggested an occupation dating from the late eighteenth through mid-nineteenth century. The presence of container glass (15% of historic artifacts), including artifacts such as container glass fragments with applied color labels or a seamed lip, suggested an occupation extending into the early twentieth century. However, some of these materials may have derived from roadside discard or field manuring practices.

The site produced three prehistoric lithic artifacts, including one non-diagnostic biface fragment. These were considered insufficient to indicate a prehistoric occupation component at the site.

Background Research: There was no documentary evidence of a historic occupation at this location. Background research conducted during the Phase Ia survey traced the property back to the ownership of James Houston before his death in 1849. Additional research conducted during the Phase Ib survey indicated that this was originally part of the extensive "Green's Forest" tract patented by Edward Green in 1686. This portion of approximately 100 acres had been acquired by Mary Houston before her death in 1816. In the division of the estate by the Orphan's Court in 1828-1829, this parcel went to her son James Houston. The accompanying plan showed no house on the portion of the estate north of the road. The 1849 atlas map also showed no structure on the north side of the road (Rea and Price 1849). A plan from the 1850 Orphan's Court disposition of James Houston's estate showed one house on the northern property, but that was located further north, coinciding with the location of the LeCompt Area 2 tenant house shown on the atlases of 1868, 1881, and 1893 (see discussion of the Emerson Site, below). The LeCompt Area 1 tenant house appears to have been located west of the current site, on a triangular parcel that James Houston acquired from the Rothwell family.

The only indication of a structure at this location was an early twentieth century topographic map, which showed a structure on the north side of the road, but none on the south side. In contrast, the earliest available aerial photograph (from 1932), showed a single house on the south side (Houston-LeCompt Site, N14517) and only cultivated fields on the north side of the road.

Table 9
Segment 12 - Artifact Summary

Artifact Description	Date	7NC-F-140		Non-Site	Total
		PSS	ST Ab		
PREHISTORIC LITHICS					
Biface	-Unidentifiable Fragment	Quartz	1		1
Utilized Decortication Flake		Tan Chert	1		1
Biface Thinning Flake	-Secondary	Jasper		1	1
Flake Fragment		Brown Chert	1		1
SubTotal PREHISTORIC LITHICS			3	1	4
DOMESTIC CERAMICS					
Red & Yellow Refined Earthenwares	-Lead Glazed Engine Turned	(1763-1820)	1	1	2
Pearlware	-Blue Monochrome Transfer	(1780-1840)	1		1
	-Indeterminate	(1775-1840)	1		1
Whiteware	-Plain	(1820+)	3		3
	-Annular	(1820+)	2		2
	-Other Glaze	(1820+)	1		1
	-Indeterminate	(1820+)	1		1
Semi-porcelain	-Plain	(1885+)		1	1
Porcelain	-Plain	(1700+)	1		1
Redware	-Lead Glaze	(1770+)	2	1	3
	-Unglazed	(1770+)	2		2
	-Manganese Glaze	(1770+)		1	1
	-Lead Glaze, with Manganese	(1770+)	4		4
Unidentified Earthenware	-Unglazed		1		1
	-Plain glaze		1		1
SubTotal DOMESTIC CERAMICS			21	3	25
DOMESTIC OTHER					
Top/Neck Glass Container, narrow mouth	-Seamed Lip, Threaded		1		1
Indeterminate Container Glass			1		1
	-Applied Color Label	(1935+)	7		7
Unidentified Curved Glass			5		5
Unidentifiable Melted Glass			1		1
SubTotal DOMESTIC OTHER			15		15
ARCHITECTURE					
Unidentified Flat Glass	-No Bubbles/Patina		3		3
Nail	-Wire	(1850+)		3	3
Brick			24	6	37
	-Glazed		3		3
Insulator	-Ceramic	(1885+)	1		1
Drain Pipe Fragment	-Ceramic		1	1	2
SubTotal ARCHITECTURE			32	6	49
FAUNA & FLORA					
Bone Fragment			4		4
Shell Fragment			1		1
Identifiable Bone	-Modified		11		11
SubTotal FAUNA & FLORA			16		16

Table 9
Segment 12 - Artifact Summary

Artifact Description	Date	7NC-F-140		Non-Site	Total
		PSS	ST Ab		
OTHER					
Plastic Fragment	(1915+)	4			4
Unidentifiable Metal		1			1
SubTotal	OTHER	5			5
GRAND TOTAL		92	9	13	114

The artifact assemblage suggests that the Hobson/LeCompt 1 Site was contemporaneous with the Houston-LeCompt Site across the road. The occupation may thus have represented an outlier of that site. Since both parcels were owned by James Houston and later by James LeCompt, it is possible that refuse from the site was disposed in this area, or that outbuildings associated with that site could have been located here. The site has been included with the previously recorded Bertha Hobson Chicken House, because it was contiguous. But the archaeological occupation pre-dates the occupation associated with that historic structure.

Survey Segments 13 and 14

Segment 13 covered an area of 7.2 acres, including approximately 4.0 acres in poorly drained woodlands and 3.2 acres in a cultivated field. Soils were mapped as Fallsington loam 0-2% slopes. In the Phase Ia survey, it was assigned a low probability for prehistoric resources and a high probability for historic resources because of the proximity of a tenant farmstead, the J. LeCompt Area 2 to the west.

Segment 14 covered an area of 9.1 acres, extending across two cultivated fields and the corner of a wood lot between them (Figure 21). Soils were mapped as Woodstown loam 0-2% slopes in the fields and Fallsington loam 0-2% slopes in the woods. In the Phase Ia survey, this segment was assigned a high probability for prehistoric resources, because of the concentration of cobbles at the surface that could have supplied lithic raw materials, and a low probability for historic resources. In the analysis of Phase Ib survey results, these two areas are described together because a large site was identified extending across a large part of each segment.

Phase Ib survey consisted of one pass of pedestrian surface survey in both fields, and shovel testing in wooded areas. Both of the cultivated fields had been plowed and disked, providing good surface visibility. Surface survey resulted in the identification of one large site in the southern field that extended from Segment 13 into Segment 14, the Emerson Site (CRS N14518), and a second smaller site in the northern field in Segment 14, the LeCompt 2 Site (CRS N14520), described below (Figures 22a and 22b).

In the wooded area that covered the southern part of Segment 13, 52 shovel tests were excavated at 15 m intervals. The soil profiles were similar to those described in Segment 12, having an Ap horizon, B horizon, and an intermittent overlying O horizon. Five isolated historic artifacts were found in the A horizon in three of these shovel tests. In the northern wood lot between the fields in Segment 14, 10 shovel tests were placed at 15 m intervals. The soil profiles in this area consisted of an A horizon 12-33 cm thick overlying a mottled B horizon. A single nail was recovered from the A horizon in one shovel test. These artifacts from shovel test excavations were not included with either site, and are included with non-site materials in Table 10. One landscape feature was identified in the northern wood lot, the bed of a former railroad line. This historic resource was identified as the Mt. Pleasant to Port Penn Railroad (CRS N14519).

Emerson Site, Locus A & B (CRS N14518, Site 7NC-F-141)

This site was identified through surface survey, covering the entire LOD in a field that extended from the northern half of Segment 13 into the southern half of Segment 14, for a total of 6.2 acres. Two distinct artifact loci were identified within the site. Locus A, which was centered on a small mound at the northern end of the field, was characterized by a high frequency of

Table 10
Segments 13 and 14 - Artifact Summary

Artifact Description	Date	7NC-F-141		7NC-F-142	Non-Site	Total
		Locus A	Locus B			
PREHISTORIC LITHICS						
Projectile Point	Corner notched; hard to type; Jasper	1				1
	Fine tip; broken; Jasper	1				1
	Tip only; Quartzite		1			1
	Triangle; Jasper		1			1
	Broadspear base; Grey Chert		1			1
Biface	-Unidentifiable Fragment Mid-section; Rhyolite	1				1
	-Unidentifiable Fragment Quartz		3			3
Utilized Decortication Flake	Jasper	2	1			3
	Quartzite		1			1
Utilized Biface Thinning Flake	-Secondary Jasper	1				1
Flake Core	Grey Chert		1			1
	Jasper	1				1
	Quartzite		1			1
	-Fragment Quartz		3			3
Decortication Flake	Quartzite		1			1
	Jasper	5	3			8
Core Flake	-Primary Jasper	1				1
	-Secondary Quartzite	1				1
Biface Preform	-Primary Quartz		2			2
	-Primary Quartzite		2			2
	-Secondary Broken; mid-section only; Grey Chert		1			1
Biface Thinning Flake	-Primary Jasper		1			1
	-Secondary Quartzite		2			2
	-Tertiary Quartz		1			1
Flake Fragment	Quartz		3			3
	Chalcedony		1			1
	Jasper	1	1			2
Shatter	Jasper	3	1	1		5

Table 10
Segments 13 and 14 - Artifact Summary

Artifact Description	Date	7NC-F-141		7NC-F-142	Non-Site	Total
		Locus A	Locus B			
Shatter	Quartz		3			3
Test Raw Material	Quartz	2	1			3
	Grey Chert	1	1			2
	Jasper	3	2			5
	Quartzite	3				3
Thermally Altered Stone		4	3	1	1	9
SubTotal PREHISTORIC LITHICS		31	42	2	1	76
DOMESTIC CERAMICS						
Whiteware	-Plain (1820+)	4	10	10	1	25
	-Sponge/Spatter (1820+)	1				1
	-Cut Sponge (1845+)		1			1
	-Blue Monochrome Transfer (1820+)	2				2
	-Embossed (1820+)			1		1
Ironstone	-Plain (1840+)	1	1	4	1	7
	-Sponge/Spatter (1840+)		1			1
	-Other Glaze (1840+)		1			1
Semi-porcelain	-Plain (1885+)			1		1
	-Decal Decorated (1900+)			1		1
	-Embossed (1885+)			1		1
Porcelain	-Plain (1700+)			2		2
	-Decal Decorated (1880+)			2		2
Redware	-Lead Glaze (1770+)	1	2			3
	-Unglazed (1770+)	1	6			7
	-Manganese Glaze (1770+)	1	28		1	30
SubTotal DOMESTIC CERAMICS		11	50	22	3	86
DOMESTIC OTHER						
Base Glass Container, scarring	-Machine Cutoff		1			1
Indeterminate Container Glass			2	2		4
Tableware Glass	Indeterminate			5		5

Table 10
Segments 13 and 14 - Artifact Summary

Artifact Description	Date	7NC-F-141		7NC-F-142	Non-Site	Total
		Locus A	Locus B			
Mason Jar Lid Liner	-White Milk Glass (1858+)			1		1
Unidentified Curved Glass		1	5	13		19
SubTotal DOMESTIC OTHER		1	8	21		30
ARCHITECTURE						
Unidentified Flat Glass	-Bubbles/Patina		2			2
	-No Bubbles/Patina	1	3	5	1	10
Nail	-Wire (1850+)				1	1
	-Unidentifiable		1	1	1	3
Brick		3	14	4	1	22
Drain Pipe Fragment	-Ceramic	3				3
SubTotal ARCHITECTURE		7	20	10	4	41
HARDWARE						
Bolt				1		1
Farm Equipment			1			1
SubTotal HARDWARE			1	1		2
FAUNA & FLORA						
Shell Fragment			3			3
Identifiable Bone	-Modified	1				1
	-Unmodified			1		1
SubTotal FAUNA & FLORA		1	3	1		5
GRAND TOTAL		51	124	57	8	240

prehistoric artifacts. It covered an area of 1.2 acres. Locus B, centered in the southern part of the field, was characterized by a high frequency of historic artifacts, together with a lower frequency of prehistoric artifacts. It covered an area of 1.9 acres. Lower frequencies of artifacts, which were found in the zone between these two loci, were included with Locus B in the analysis (Table 10). To the north, a clear boundary was indicated by a decrease in prehistoric artifacts. To the east, the site likely extends beyond the LOD. It may also extend beyond the LOD to the west, although most of the shovel tests in the woods to the northwest were sterile. To the south, most of the shovel tests in the woods/wetlands were also culturally sterile, suggesting that the site was limited to the better drained terrain of the field. Altogether, the Emerson Site covered an area of 6.2 acres within the LOD.

The prehistoric artifact assemblage contained five projectile points, four biface fragments, and five utilized flakes (Table 10). In Locus A, there was an untyped corner-notched projectile point and a projectile point tip fragment, both of jasper, and the mid-section of a large projectile point or knife of rhyolite (Photo 12). In Locus B, there was the basal portion of a triangular point of jasper, a broadspear point of gray chert, and a tip fragment of quartzite, as well as three unidentifiable biface fragments of quartz. Flake ores were found in both loci, while biface preforms and biface thinning flakes were only found in Locus B. Lithics reflected the use of jasper, quartz, quartzite, chert, and chalcedony materials at the site.

The historic artifact assemblage was dominated by ceramics (60% of historic artifacts) and architectural materials (26%). Among ceramics, whiteware predominated in the lower density Locus A, while redware predominated in the higher density Locus B. No diagnostically early historic ceramics were identified. The combination of whiteware, ironstone, and semi-porcelain suggested an occupation dating from the mid- to late-nineteenth century. The low frequency of container glass fragments suggested that the occupation did not extend into the twentieth century.

Background Research: Background research from the Phase Ia survey indicated that a tenant farmstead identified as LeCompt Area 2 had been located in the vicinity of this site. Interpretation of property boundaries suggested that it was located outside the LOD to the west. Additional background research conducted during the Phase Ib survey helped to identify the location and period of occupation of LeCompt Area 2. A plan drawn in conjunction with the division of Mary Houston's estate in 1829 showed a house on the south side of the public road (Houston-LeCompt Site, N14517), but no structures to the north of the road (Figure 14). This portion of her estate was given to her son James Houston. A plan of his estate drawn in 1850 showed a second house along the northwest boundary of the property. Comparison of these two plans with historic aerial photos and modern properties showed that the boundaries between the field and the woodlands to the northwest have not changed since 1829. The house shown on the 1850 map would thus have been located inside the western edge of the field, just west of Locus B. The historic artifacts therefore likely represent the outer fringe of a historic component that extends west to the edge of the field. The property was divided by James Houston's heirs, this portion being bought by James LeCompt in 1865. He is shown on subsequent historic atlases as the owner of this and an adjacent structure on the north side of the road (LeCompt Area 1), and a structure on the south side of the road (Houston-LeCompt Site), as well as his principal farmstead to the northwest, along what is now Ratledge Road.

James LeCompt died in 1884 and his estate was sold by the sheriff in 1898. Occupation of the site may have terminated at that time. The property was still listed in LeCompt's name in the



Photo 12. Hobson/LeCompt 1, Emerson, and LeCompt 2 Sites, selected artifacts. (*top row, l-to-r*) Hobson/LeCompt 1: engine-turned red earthenware sherd (FF12-71); Emerson Site: biface midsection, rhyolite (FF14-92); untyped corner-notched projectile point, jasper (FF14-101); (*middle row, l-to-r*) triangular projectile point, jasper (FF13-88); broadspear projectile point, chert (FF13-90); (*bottom row, l-to-r*) cut sponge whiteware rim (FF13-10); LeCompt 2: decal-decorated semi-porcelain with unidentified makers' mark (FF14-30); plain ironstone with unidentified makers' mark (FF14-39).

1893 atlas, with a structure shown at this location. But the structure was not shown on a 1906 topographic map.

Mt. Pleasant to Port Penn Railroad (CRS N14519)

The line of a former railroad ran west-to-east across the LOD, between the southern and northern fields in Survey Segment 14. The railroad grade was clearly visible in the woods, where it was first observed as a linear landscape feature during shovel testing (Photo 13). The railroad grade formed a raised area that was relatively clear of trees. It was paralleled to the north by a water-filled ditch. This ditch may have originated as a borrow pit, providing fill material for the raised grade. There was no evidence of surviving railroad ties or rails along the alignment. No shovel tests were excavated into the railroad grade. The railroad alignment was not clearly visible in the cultivated field. East of this field, the railroad grade is still used as a farm road.



Photo 13. Grade of the Mt. Pleasant to Port Penn Railroad that crossed the project in Survey Segment 14, looking east. The rail line was built to serve a military depot along the coast during World War I.

Background Research: The presence of a railroad line was not identified in the Phase Ia survey. During the Phase Ib survey, a local farmer provided the information that there had once been a railroad line through this area, dating to the World War I era (L. Emerson, personal communication 2010). The line had been built to connect a military facility near Port Penn on the Delaware River to the existing railroad line further inland to the west. Construction of the facility it served was not completed before the war ended, at which point the project was terminated.

Part of the railroad's route could be traced on aerial photos from 1937, as it formed field boundaries or cut across fields and wood lots (Figure 15). At its western terminus, it joined with what had been the Pennsylvania Railroad (now the Norfolk Southern) at Mt. Pleasant. In several of the cultivated fields, the alignment was obscured and its location plowed over. This indicated that the line was no longer in service and the railroad ties and rails had been removed by 1937. Further research will be necessary to document the construction, use and eventual removal of this railroad line. The aerial photos can be used to trace the line to its eastern terminus, in an effort to identify the military base or depot that it served. Information on when the line was built, who owned and operated it, and when it was dismantled should also be collected.

LeCompt 2 Site (CRS N14520, Site 7NC-F-142)

This site was identified through surface survey, in the southeast corner of a large field, in the northern end of Survey Segment 14. It was located north of the Mt. Pleasant to Port Penn Railroad (N14519) and the Emerson Site (N14518). The site consisted of a concentration of historic artifacts covering an area of approximately 0.4 acres (Figure 22a). The boundaries of the site were defined by decreases in artifact density in all directions.

The site assemblage included 55 historic artifacts and two prehistoric artifacts (Table 10). Historic ceramics (n=22, 40% of assemblage) included 11 whiteware, 4 ironstone, 3 semi-porcelain, and 4 porcelain sherds. Other artifacts were mostly non-diagnostic domestic glass fragments (n=20; 36%) and architectural materials (n=10; 18%). The predominance of whiteware and ironstone ceramics, together with the relatively high frequency of domestic glass fragments, suggested that the site represented an occupation dating to the early twentieth century. Given its location in the far corner of a field next to a wood lot, this could have been a secondary dwelling site on a historic farmstead. Despite the presence of architectural materials, however, the limited area and small assemblage suggests that it does not represent a domestic occupation. The assemblage could have been associated with a farm outbuilding, or may have resulted from intentional refuse disposal from a nearby farmstead.

Background Research: There was no evidence of a previous occupation in this vicinity. Background research conducted during the Phase Ia survey showed that this property had been part of the principal farm owned by James LeCompt. Additional background research during the Phase Ib survey revealed that this property was located within the area of the enormous "Green Forest" patent, a property of almost 3000 acres patented by Edward Green in 1686 (Scharf 1888:987). The title to the property could not be traced back to the original patent. However, a tract from "Green Forest" that combined the location of this site was bought by David Thomas in 1767, who passed it on to his widow and sons. Their heirs sold a property of 120 acres to James LeCompt in 1845, this being the first of several properties within the project area bought by LeCompt. LeCompt died in debt in 1884 and his property was sold by the sheriff. This property was combined with the former James Houston property to the south, where the LeCompt Area 1 and LeCompt Area 2 tenant houses were located (see the Hobson/LeCompt 1 Site (N14385) and Emerson Site (N14518) for background information on the locations of these tenant areas in relation to identified sites). The combined 185-acre property was bought by a bank in 1898 (Security Trust and Safe Deposit Co.), which sold it to James Eliason in 1915. It remained in the Eliason family until 1945, and in the Hobson family until bought by the Delmarva Power and Light Company in 1974.

None of the historic atlases, early aerial photos, or topographic maps show indications of a structure at the location of the LeCompt 2 Site. There was a large farmstead further west on the property, set back from the east side of Ratledge Road. This was the principal LeCompt residence shown on historic atlases, which was outside the LOD and is no longer extant. It is possible that the site represents a secondary dwelling at the back of the property. Alternatively, this may have been a non-residential site, such as the location of an outbuilding, or an obscure location for the disposal of refuse.

Survey Segment 15

This segment included portions of two cultivated fields, covering an area of 9.2 acres. Soils are mapped as Woodstown loam 0-2% slopes and Reybold silt loam 2-5% slopes. In the Phase Ia survey, it was designated as having a low probability for both prehistoric and historic resources. This segment was chosen at random to be eliminated from Phase Ib survey.

Survey Segment 16

This segment was located primarily in one cultivated field, extending slightly into adjacent fields to the south and northeast. It covered an area of 5.6 acres. Soils are mapped as Reybold silt loam 2-5% slopes. In the Phase Ia survey, it was assigned a low probability for historic resources and a moderate probability for prehistoric resources.

Phase Ib survey consisted of one pass of pedestrian surface survey. Each of the fields had been plowed and disked, providing good surface visibility. Very few artifacts were found, including two prehistoric lithics, four historic ceramics, and one fragment of brick (Figures 23a and 23b; Table 11). No sites were identified.

Survey Segment 17

Segment 17 consisted of 10.4 acres in one cultivated field, extending slightly into an adjacent field to the southwest. Soils were mapped as Reybold silt loam 2-5% slopes. In the Phase Ia study, it was identified as not proximal to water and had a low probability for both prehistoric and historic archaeological resources. The northeastern end of this segment was heavily disturbed. A local informant indicated that topsoil had been stripped from this area and stockpiled elsewhere in the 1970s, as part of the preparations for construction of a nuclear power plant that was never built (G. Lyman, personal communication 2009). The area of stripped soils is included in the cultivated field, but is clearly visible in aerial views as a zone of reduced crop productivity (Figure 24). The zone of stripped soils covered 1.4 acres within Segment 17.

Phase Ib survey consisted of pedestrian surface survey, using two survey passes in the larger central and eastern field (7.8 acres, including the area of stripped soils) and one survey pass in the smaller field to the southwest (2.6 acres). Surface survey resulted in the recovery of a low frequency of historic and prehistoric artifacts (Figures 23a and 23b). No artifacts were found in the zone of stripped soils.

The prehistoric assemblage (n=10; Table 12) included a Jacks Reef Pentagonal projectile point of black chert and a Bare Island projectile point of jasper (Photo 14). Other tools included two unidentifiable biface fragments and a piece of utilized debitage. The prehistoric artifacts were

Table 11
Segment 16-Artifact Summary

Artifact Description	Date	Non-Site
PREHISTORIC LITHICS		
Flake Core	Quartz	2
SubTotal PREHISTORIC LITHICS		2
DOMESTIC CERAMICS		
Whiteware	-Plain (1820+)	2
Stoneware	-Salt Glazed (1700+)	2
SubTotal DOMESTIC CERAMICS		4
ARCHITECTURE		
Brick		1
SubTotal ARCHITECTURE		1
GRAND TOTAL		7

Table 12
Segment 17-Artifact Summary

Artifact Description	Date	Non-Site
PREHISTORIC LITHICS		
Projectile Point	Jack's Reef Pentagonal Point, Black Chert	1
	Bare Island Point, Jasper	1
Biface	-Unidentifiable Fragment Quartz	1
	-Unidentifiable Fragment Rhyolite	1
Utilized Core Flake	-Primary Gray Chert	1
Decortication Flake	Quartz	1
Biface Preform	-Primary Jasper	1
	-Secondary Quartz	1
Shatter	Quartz	2
SubTotal PREHISTORIC LITHICS		10
DOMESTIC CERAMICS		
Creamware	-Plain (1750-1820)	1
Red & Yellow Refined Earthenwares	-Lead Glazed Engine Turned (1763-1820)	1
Pearlware	-Plain (1780-1840)	5
	-Shell-Edged, Green (1780-1840)	1
	-Shell-Edged, Blue (1780-1840)	2
Whiteware	-Plain (1820+)	21
	-Annular (1820+)	1
	-Blue Monochrome Transfer (1820+)	2
	-Other Glaze (1820+)	1
Ironstone	-Plain (1840+)	2
Semi-porcelain	-Plain (1885+)	3
Porcelain	-Plain (1700+)	1
Redware	-Lead Glaze (1770+)	3
	-Unglazed (1770+)	2
	-Slipped (1770-1820)	1
	-Manganese Glaze (1770+)	12
	-Lead Glaze, with Manganese (1770+)	2
Stoneware	-Cobalt Blue Glaze (1790-1900)	1
	-Brown Glaze (1820-1900)	1

Table 12
Segment 17-Artifact Summary

Artifact Description	Date	Non-Site
Stoneware	-Monochrome Glaze	1
SubTotal DOMESTIC CERAMICS		64
DOMESTIC OTHER		
Top/Neck Glass Container, narrow mouth	-Neck Only	1
	-Straight wine or brandy	1
Base Glass Container, scarring	-Owens Scar (1903-1917)	1
	-No Scars	1
Unidentified Curved Glass		3
Unidentifiable Melted Glass		1
SubTotal DOMESTIC OTHER		8
ARCHITECTURE		
Unidentified Flat Glass	-No Bubbles/Patina	1
Nail	-Unidentifiable	2
Brick		11
	-Glazed	1
Tile		1
SubTotal ARCHITECTURE		16
HARDWARE		
Horseshoe		2
SubTotal HARDWARE		2
FAUNA & FLORA		
Shell Fragment		2
Identifiable Bone	-Unmodified	1
SubTotal FAUNA & FLORA		3
OTHER		
Unidentified Iron		1
Unidentifiable Metal		1
SubTotal OTHER		2
GRAND TOTAL		105



Photo 14. Reed-Elliott Site and isolated finds, selected artifacts: (*top row, l-to-r*) Non-Site: Bare Island projectile point, jasper (FF17-26); Jacks Reef Pentagonal projectile point, chert (FF17-48); Reed-Elliott Site: contracting stemmed projectile point, quartz (FF18-19); Levanna triangular projectile point, chert (FF18-207); (*2nd row, l-to-r*) blue glazed semi-porcelain sherd with over-glaze decoration (FF18-46); plain ironstone sherd with unidentified makers' mark (FF18-460); stoneware pipe bowl (FF18-103); (*3rd row, l-to-r*) buckle (FF18-137); Non-Site: Bare Island projectile point, argillite (FF19-4); (*bottom, l-to-r*) untyped projectile point, chert (FF19-36); Madison projectile point, used as spokeshave, jasper (FF19-58)

widely scattered and showed no clustering. These materials were considered to represent isolated finds, not a prehistoric site.

Historic artifacts were found in low frequencies, with slightly higher frequencies in the northeast portion of the segment, just south of the area of stripped soils (Figure 23a). Ceramics predominated (67% of historic artifacts), with lower proportions of architectural materials (17%) and other domestic artifacts (8%). Among the ceramics, whiteware was the most common (39% of ceramics), followed by redware (30%). Early historic ceramics included one sherd each of creamware, engine-turned red earthenware, and slip-decorated redware, as well as eight sherds of pearlware. The assemblage included few glass containers or other domestic artifacts, and no small finds.

The presence of early historic ceramics suggested a possible early historic occupation in the general vicinity, but the location of an associated building could not be identified. These materials could represent an outlier of the historic site identified to the northeast in Segment 18, the Reed-Elliott Site (N14521). Early historic ceramics were also found in low frequencies beyond the Reed-Elliott Site in Segment 19, again suggesting an early historic occupation in the vicinity. It is possible that the early historic occupation was at the Reed-Elliott Site and has been obscured by the later historic occupation at that site, or that the site or sites from which these materials derived was not identified because it or they were outside the LOD. Lacking sufficient evidence for an occupation within Segment 17, these materials were not identified as an archaeological site.

Survey Segment 18

This segment consisted of 8.2 acres, including 7.4 acres in a cultivated field and 0.8 acres in a wide grass covered area to the southwest, between two fields (Figure 24). According to a tenant farmer, this grass covered area had been stripped of topsoil in the 1970s, like the adjacent disturbed area in Segment 17 (G. Lyman, personal communication 2009). To the northeast, Segment 18 extended slightly into a second field, adjoining Segment 19. Soils are mapped as Reybold silt loam 2-5% slopes in most of the field and Reybold silt loam 5-10% slopes in the area surrounding the headwaters of Ivy Run, a first-order stream to the northwest. In the Phase Ia survey, Segment 18 was identified as having a high probability for historic resources because of the Reed-Elliott farmstead shown in this vicinity on historic atlas maps. It was considered to contain both a low and a moderate probability zone for prehistoric resources.

Phase Ib survey consisted of two passes of pedestrian surface survey in the two cultivated fields, which had been plowed and disked, providing excellent surface visibility. This survey covered an area of 7.4 acres. The portion of Segment 18 in the grassy area to the southwest (0.8 acres) was not surveyed, since limited probing confirmed that the soils in this area were heavily disturbed, like those in the stripped area to the southwest in Segment 17. Surface survey of the stripped soils in Segment 17 had shown that the area was devoid of artifacts. Phase Ib survey resulted in the identification of one large historic site, the Reed-Elliott Site (N14521), covering most of the survey segment (Figures 25a and 25b). Low frequencies of historic and prehistoric artifacts were found beyond the site limits to the northeast. Artifacts in this non-site context included one contracting stemmed projectile point of quartz (Figure 14; Table 13).

Table 13
Segment 18 - Artifact Summary

Artifact Description	Date	7NC-F-143	Non-site	Total
PREHISTORIC LITHICS				
Projectile Point	Levanna, Black Chert	1		1
	Contracting stemmed, Quartz		1	1
Biface	-Unidentifiable Fragment	1		1
Flake Core		1		1
	-Fragment	1	1	2
Biface Thinning Flake	-Primary	1		1
	-Tertiary	1		1
Shatter		3		3
		1		1
Test Raw Material		1		1
Thermally Altered Stone		10		10
		2		2
SubTotal PREHISTORIC LITHICS		23	2	25
DOMESTIC CERAMICS				
Creamware	-Plain	(1750-1820)		1
Red & Yellow Refined Earthenwares	-Jackfield	(1745-1790)		1
Pearlware	-Plain	(1780-1840)		1
	-Shell-Edged, Blue	(1780-1840)	1	1
Whiteware	-Plain	(1820+)	50	52
	-Shell-Edged, Blue	(1820-1860)	1	1
	-Blue Monochrome Transfer	(1820+)	1	1
	-Decal Decorated	(1880+)	3	3
Ironstone	-Plain	(1840+)	16	16
	-Blue Monochrome Transfer	(1840+)	1	1
	-Decal Decorated	(1900+)	3	3
Semi-porcelain	-Plain	(1885+)	4	4
	-Decal Decorated	(1900+)	1	1
	-Monochrome Glaze	(1885+)	1	1
Porcelain	-Plain	(1700+)		1
	-Embossed	(1700+)	1	1
Yellow Ware	-Plain	(1827-1930)	2	2
Redware	-Lead Glaze	(1770+)	9	11
	-Unglazed	(1770+)	6	9
	-Slipped	(1770-1820)	1	1
	-Manganese Glaze	(1770+)	32	33
	-Lead Glaze, with Manganese	(1770+)	1	1
Stoneware	-Salt Glazed	(1700+)	9	9
	-Cobalt Blue Glaze	(1790-1900)	1	1
	-Brown Glaze	(1820-1900)	1	1
Unidentified Earthenware	-Burned		1	1

Table 13
Segment 18 - Artifact Summary

Artifact Description	Date	7NC-F-143	Non-site	Total
SubTotal	DOMESTIC CERAMICS	148	10	158
DOMESTIC OTHER				
Top/Neck Glass Container, narrow mouth	-Neck Only	3		3
	-Rim Fragment	1		1
	-Patent Finish	3		3
	-Applied lip, Ring/Oil	2		2
	-Prescription	1		1
	-Bead Ring	1		1
Top/Neck Glass Container, wide mouth	-Threaded	2		2
Base Glass Container, scarring	-Owens Scar (1903-1917)	1		1
	-No Scars	5		5
	-Machine Cutoff	5		5
	-Post Bottom Mold	1		1
Indeterminate Container Glass		10	1	11
	-Embossed	10		10
Tableware Glass	Indeterminate	6		6
	Lid	1		1
Decorative Glass		1		1
Mason Jar Lid Liner	-White Milk Glass (1858+)	6		6
Unidentified Curved Glass		64	2	66
Unidentifiable Melted Glass		3	1	4
SubTotal	DOMESTIC OTHER	126	4	130
ARCHITECTURE				
Unidentified Flat Glass	-Bubbles/Patina	3		3
	-No Bubbles/Patina	7	1	8
Nail	-Cut (1790+)	5	2	7
	-Wire (1850+)	7		7
	-Unidentifiable	25		25
Spike		1		1
Brick		166	7	173
Mortar		1		1
Brick	-Glazed	3		3
Insulator	-Ceramic (1885+)	15		15
SubTotal	ARCHITECTURE	233	10	243
HARDWARE				
Bolt		2		2
Washer		1		1
Horseshoe		1		1
Farm Equipment		2		2
SubTotal	HARDWARE	6		6

Table 13
Segment 18 - Artifact Summary

Artifact Description	Date	7NC-F-143	Non-site	Total
CLOTHING				
Buckle	-Metal	1		1
SubTotal	CLOTHING	1		1
PERSONAL				
Cosmetic Jar	-Glass	1		1
Figurine	-Semi-Porcelain	1		1
SubTotal	PERSONAL	2		2
SMOKING PIPES				
Stoneware Pipe	-Bowl or Bowl Fragment	1		1
SubTotal	SMOKING PIPES	1		1
HEATING				
Coal Fragment		2		2
SubTotal	HEATING	2		2
FAUNA & FLORA				
Bone Fragment		8		8
Shell Fragment		8	1	9
Identifiable Bone	-Unmodified	4		4
SubTotal	FAUNA & FLORA	20	1	21
OTHER				
Flowerpot	-Redware, unglazed	1		1
Ring	-Iron	1		1
Braided Wire		1		1
Plastic Fragment	(1915+)	1		1
Unidentified Iron		3		3
Unidentifiable Metal		3		3
SubTotal	OTHER	10		10
GRAND TOTAL		572	27	599

Reed-Elliot Site (CRS N14521, Site 7NC-F-143)

The Reed-Elliot Site covered much of Segment 18, extending from the edge of the zone of stripped soils in the southwest to the head of a ravine leading to Ivy Run in the northeast. The site covers an area of approximately 3.2 acres within the LOD and likely extends beyond the LOD to the northwest (towards Ivy Run) and to the southeast (towards a farm lane leading to Jamison Corner Road). To the northeast, the site boundary was defined by a decrease in artifact density, while to the southwest it was bounded by the zone of stripped soils.

The site assemblage consisted predominantly of brick and other architectural materials (42% of historic artifacts). This likely reflected the demolition of the residence and other farmstead structures at the site. Architectural materials tended to cluster in the southern part of the site (Figure 26), while ceramics were found in higher densities toward the north. There was also a concentrated area of terra cotta drain tile fragments along the southern LOD. However, there was no dark stain of charcoal like that observed at the Houston-LeCompt Site (N14517) or Bowman 1 Site (N14522), indicating that the structures at this site had not been destroyed by fire.

The site assemblage included a relatively low frequency of historic ceramics (23% of historic artifacts). Whiteware sherds predominated among the ceramics from the site (37% of ceramics), followed by redware (33%), and a lower proportion of ironstone (13%). The high proportion of whiteware suggested an occupation dating from the mid-nineteenth century. The presence of later ceramics such as ironstone, semi-porcelain, and sherds with decal decorations, indicated that the occupation extended through the late nineteenth century into the twentieth century. However, there were relatively few artifacts datable to the twentieth century in the assemblage. Offsite refuse disposal patterns may have been adopted by the early twentieth century, possibly involving field dumps, or use of the ravine of Ivy Run, which lies northwest of the site.

Although redware was abundant, the ceramic types with which it is associated in an early occupation were rare, being limited to one sherd each of Jackfield, creamware, pearlware, and slip-decorated redware. Examination of the distribution of early and later ceramics confirmed that there were few early ceramics, and showed that both early and later materials were distributed throughout the site (Figures 27a and 27b). Early historic artifacts were also found in low frequencies in Segment 17 to the southwest and Segment 19 to the northeast. Taken together, these materials suggest that there was an early historic occupation in the vicinity, but its location could not be identified.

The assemblage included a relatively high proportion of artifacts in the other domestic artifacts category (23% of artifacts, mostly non-diagnostic glass fragments). The abundance of container glass fragments is characteristic of a late nineteenth to twentieth century occupation, in which the use of glass largely replaced ceramic vessels for the storage of foods and beverages. The site assemblage included few small finds, such as clothing, smoking pipes, or personal items (Photo 14).

Two shovel tests were excavated within the Reed-Elliot Site, in the vicinity of the cluster of terra cotta tiles. Both shovel tests showed simple soil profiles, with an Ap horizon 20-21 cm thick overlying the B horizon. Both were culturally sterile.

There was a small assemblage of prehistoric artifacts found within the historic site boundary (n=23; Table 13). This included one Levanna style triangular projectile point of black chert and one unidentifiable biface fragment, as well as fragments of thermally altered stone. There was also a contracting stemmed projectile point found beyond the historic site boundary to the east.

Background Research: In the Phase Ia survey, ownership of the Reed-Elliot property was traced back to Thomas Lawes' original patent of 500 acres in 1683. Thomas Hyatt bought 300 acres of the original patent from Lawes' heirs in 1722. It was divided among his three sons in 1759. Given the dispersed pattern of early ceramics across Segments 17, 18, and 19, it is not clear where an early farmstead may have been located. The three parcels were bought by Thomas Reed in the late eighteenth century, re-uniting the 300 acre farmstead, but it was divided by his heirs, being reduced to 202 acres. The property passed down through Read's heirs in the early and mid-nineteenth century and through other absentee land owners in the late nineteenth and early twentieth centuries. It is likely that the site was occupied by tenants throughout this period, until it was bought by the Crothers brothers in 1927.

Comparison of the nineteenth century atlas maps and early aerial photographs showed that a farmstead was shown at this location as early as 1849 (Rea and Price 1849) and remained largely unchanged in the twentieth century. On aerial photos from 1932 through 1961, the farmstead was shown as a compact rectangle of structures set back from the road at the end of a long driveway, surrounded by a larger farmyard. The structures extended into current LOD and extended beyond the LOD to the south. The farmstead was likely demolished in the 1970s, when the property was bought by Delmarva Power and Light for a planned nuclear plant that was never completed. The adjacent soils were stripped at that time, as part of the preparations for construction. Only the driveway survives, serving as a farm lane for the adjacent fields. The area has been maintained as cultivated fields and the site has only been disturbed by regular tilling.

Survey Segment 19 – Ramp 4

Segment 19 was a large area encompassing three ramps of a proposed interchange with Jamison Corner Road. The area of Ramp 1 in the northeast quadrant of the interchange was included in Segment 20. Segment 19 extended across fields east and west of Jamison Corner Road and included a small area north of Hyatts Corner Road, covering a total of 43 acres. Soils were mapped as Reybold silt loam 2-5% slopes and Matapeake silt loam 2-5% slopes. In the Phase Ia study, the entire area was designated as having a low probability for both historic and prehistoric resources. Two of the three ramps (Ramps 2 and 3 in the southeast and southwest quadrants) were selected at random to be eliminated from the survey. Ramp 4, in the northwest quadrant of the proposed interchange was selected for Phase Ib survey. This covered an area of 12.2 acres, including 11.1 acres in a large cultivated field west of Jamison Corner Road, and 1.1 acres in a second cultivated field north of Hyetts Corner Road (Figure 25). Between the two fields lay an area of gravel driveway leading to a residence, which was not tested. This residence, Delmarva House 2 (CRS N14390), consists of a mid-twentieth century ranch house, which was determined not eligible for inclusion in the National Register of Historic Places.

Phase Ib survey was conducted after both fields had been plowed and disked. Survey consisted of pedestrian surface survey, using two survey passes. No shovel tests were excavated in this

segment. Sparse historic and prehistoric artifacts were found, but the densities were not high enough to warrant classification as archaeological sites (Figures 28a and 28b; Table 14). The prehistoric assemblage (n=26) included three projectile points, a Madison triangular projectile point of jasper, which appears to have been re-used as a spokeshave, a Bare Island projectile point of argillite, and an untyped projectile point of black chert with pebble cortex (Figure 14). Other tools included one end scraper, two biface fragments, and three utilized flakes. The artifact distribution map showed that these tools and other prehistoric artifacts were widely scattered across the field, representing isolated finds rather than an occupation site.

The small assemblage of historic artifacts consisted primarily of ceramics (55% of historic artifacts) and architectural materials (23%). Like the prehistoric artifacts, they were scattered across the entire segment. There was a general increase in density toward the west, approaching the Reed-Elliot Site (N14521) in Segment 18. There was also a small cluster on the north side of Hyetts Corner Road, directly across the road from the Bowman 2 Site (N14523; the Bowman Tenant Site) in Segment 20. However, neither of these clusters was of sufficient density to be defined as part of a site.

Survey Segment 20

This segment consisted of 9.6 acres in a cultivated field, on the southeast side of the intersection of Jamison Corner Road and Hyetts Corner Road (Figure 24). Soils were mapped as Matapeake silt loam 2-5% slopes and Reybold silt loam 2-5% slopes. In the Phase Ia survey, this segment was identified as having a high probability for historic resources, based on the location of a structure shown on one historic atlas map of the area (Beers 1868). Not being proximal to water, the area was identified as having a low probability for prehistoric resources.

Phase Ib survey consisted of two passes of pedestrian surface survey in a plowed and disked field, with excellent surface visibility. One historic archaeological site was identified, named Bowman 2 or the Bowman Tenant Site (CRS N14523), described below. Beyond the limits of the Bowman Tenant Site, survey in Segment 20 yielded a low to moderate density of historic artifacts (n=150) scattered over a wide area (Figure 29a). This non-site assemblage included predominantly whiteware and redware ceramics, brick, and shell fragments, which were considered representative of field scatter from manuring practices.

The small assemblage of prehistoric artifacts (n=16) was also widely scattered (Figure 29b). It included two diagnostic artifacts, a contracting stemmed projectile point of black chert and a Bare Island style projectile point of quartz (Photo 15). Other tools included an end scraper, two unidentifiable biface fragments, and a spokeshave. Like the historic field scatter, the prehistoric artifacts were not of sufficient density to be identified as a site.

Bowman 2 or Bowman Tenant Site (CRS N14523, Site 7NC-F-145)

This historic site was identified in surface survey as a high density of historic artifacts found along the northern edge of the segment, bordering Hyetts Corner Road. The site covered an area of 0.3 acres within the project. It was bounded by Hyetts Corner Road to the north, and had boundaries defined by a decrease in artifacts to the west and south. The site extended beyond the LOD boundary to the east.

Table 14
Segment 19 - Artifact Summary

Artifact Description		Date	Non-Site
PREHISTORIC LITHICS			
Projectile Point		Madison Point; Re-used as a spokeshave, Jasper	1
		Unique "pebble point", Black Chert	1
		Bare Island, Argillite	1
Biface	-Unidentifiable Fragment	Grey Chert	1
	-Unidentifiable Fragment	Quartz	1
Utilized Decortication Flake		Jasper	2
		Quartz	1
Flake Core		Quartz	2
	-Fragment	Quartz	1
Biface Preform	-Primary	Grey Chert	1
Biface Thinning Flake	-Primary	Black Chert	1
	-Secondary	Jasper	1
Flake Fragment		Quartzite	1
		Quartz	3
Shatter		Cobble Flake; Quartz	1
		Grey Chert	2
		Quartz	3
Test Raw Material		Quartz	1
Thermally Altered Stone		Quartzite	1
SubTotal PREHISTORIC LITHICS			26
DOMESTIC CERAMICS			
Pearlware	-Plain	(1780-1840)	2
Whiteware	-Plain	(1820+)	9
	-Annular	(1820+)	1
	-Blue Monochrome Transfer	(1820+)	1
	-Other Monochrome Transfer	(1830+)	1
Ironstone	-Plain	(1840+)	2
Redware	-Lead Glaze	(1770+)	9
	-Unglazed	(1770+)	1
	-Slipped	(1770-1820)	1
	-Manganese Glaze	(1770+)	17

Table 14
Segment 19 - Artifact Summary

Artifact Description	Date	Non-Site
Stoneware	-Cobalt Blue Glaze (1790-1900)	1
SubTotal DOMESTIC CERAMICS		45
DOMESTIC OTHER		
Base Glass Container, scarring	-Pontil	1
	-Machine Cutoff	1
Body Glass Container, shape	-Panel	1
Indeterminate Container Glass	-Embossed	1
Tableware Glass	Indeterminate	1
Glass Stopper		1
Unidentified Curved Glass		3
SubTotal DOMESTIC OTHER		9
ARCHITECTURE		
Unidentified Flat Glass	-Bubbles/Patina	1
	-No Bubbles/Patina	3
Nail	-Cut (1790+)	1
Brick		17
Tile		1
SubTotal ARCHITECTURE		23
SMOKING PIPES		
Redware Pipe	-Stem or Stem Fragment 1710-1750	1
SubTotal SMOKING PIPES		1
FAUNA & FLORA		
Shell Fragment		2
SubTotal FAUNA & FLORA		2
OTHER		
Sheet	-Iron	2
SubTotal OTHER		2
GRAND TOTAL		108



Photo 15. Bowman 2 Site and isolated finds, selected artifacts: (*top row, l-to-r*) Non-Site: contracting stemmed projectile point, chert (FF20-214); Bare Island projectile point, quartz (FF20-297); spokeshave, quartzite (FF20-228); Bowman 2: blue cut-faceted mold-made bead (FF20-424); red-coated Prosser button (FF20-247); (*middle row, l-to-r*) green inlaid slip pearlware rim (FF20-291); sponge/spatter pearlware rim (FF20-257); blue shell-edged whiteware rim (FF20-290); cats-eye cable pearlware rim (FF20-127); (*bottom row, l-to-r*) copper buckle (FF20-46); Non-Site: painted porcelain doll's head (FF20-307).

Two shovel tests were excavated within the site. Both had soil profiles consisting of an Ap horizon 30-33 cm thick overlying a B horizon. Both shovel tests yielded historic artifacts from the Ap horizon. Shovel Test 20-1, placed in the high density area, yielded 18 historic ceramic sherds and 27 other artifacts. Shovel Test 20-2, placed 10 m to the southwest, produced 15 ceramics and 7 other artifacts. No features or buried strata were identified. The shovel tests confirmed the high density of artifacts within the compact site area.

The site yielded a total of 728 historic artifacts and one prehistoric artifact from surface survey (Table 15). The artifact assemblage included an unusually high proportion of ceramic sherds (80% of site), and correspondingly low proportions of other domestic artifacts and architectural materials (8% each). Among the site ceramics, whiteware predominated (46% of ceramics), followed by a high frequency of redware (32%). Although the relative proportion of pearlware was not high (9%), it was similar to that seen in other nineteenth century sites. Also notable was the wide range of decoration types represented in pearlware sherds, indicating that pearlware was an important part of the assemblage. This suggested that the site occupation dated to the late eighteenth or early nineteenth century. The only other early ceramics were four Jackfield sherds. No creamware or white salt-glazed stoneware sherds were identified. However, the early occupation was also represented by the high proportion of redware. The frequency of whiteware sherds indicated that the occupation extended through the mid- and late-nineteenth century. The low proportions of ironstone and semi-porcelain, and the lack of late decoration types such as gilding or decal decoration indicate that the occupation likely did not extend to the end of the nineteenth century. The distribution of different ceramic wares within the site was examined, but showed little difference over time. Both earlier ceramics, such as Jackfield and pearlware, and later ceramics, such as whiteware and ironstone, were found in higher densities in the eastern portion of the site (Figures 30a and 30b).

The frequency of container glass fragments and other domestic artifacts was quite low (8% of site artifacts). The only glass datable to the twentieth century was a single glass base with an Owens type scar. Architectural materials were also relatively scarce, consisting of a light to moderate scatter of flat glass and brick fragments. This suggested that the house may have been quite small, and constructed largely of perishable materials. Analysis of the distribution of architectural materials showed that it was similar to the overall distribution of artifacts across the site, with the highest frequency being in the eastern part of the site (Figure 31). The assemblage contained a low frequency of small finds, including one bead and other clothing items and smoking pipes (Photo 15).

Background Research: Research during the Phase Ia survey tentatively traced the ownership of this property to an original patent by Thomas Lawes in 1683, the same 500-acre patent from which the Reed-Elliott Farm was derived. Additional research during the Phase Ib survey confirmed that the property of 197 acres derived from that patent. It passed through Lawes' heirs to Richard Humphries. Humphries' estate was seized to pay his debts and sold to Dr. Alexander Stewart in 1788, who sold it to Peter Bowman (Sr.) in 1794. The next year, Bowman also bought an adjacent 95 acre property to the south. Bowman died in 1796, but his estate was not settled in Orphans Court until 1837, at which time Peter Bowman (Jr.) gained control of the property. A plan of the property from that court settlement showed two structures on the property and the layout of fields and wood lots (Figure 32). A small house was shown at the location of the Bowman 2 Site, set within a wood lot on a back corner of the property. In contrast, the principal residence on the property was depicted as a grand house with multiple

Table 15
Segment 20 - Artifact Summary

Artifact Description	Date	7NC-F-145		Non-Site	Total	
		PSS	ST Ap			
PREHISTORIC LITHICS						
Projectile Point	Contracting stemmed; Black Chert			1	1	
	Bare Island, Quartz			1	1	
Biface	-Unidentifiable Fragment			2	2	
Spokeshave	Quartzite			1	1	
Decortication Flake	Quartzite	1			1	
Biface Thinning Flake	-Secondary			1	1	
	-Secondary			1	1	
Shatter	Cobble Flake; Quartz			1	1	
	Quartz			4	4	
Test Raw Material	Quartzite			1	1	
Thermally Altered Stone				3	3	
SubTotal PREHISTORIC LITHICS		1		16	17	
DOMESTIC CERAMICS						
Red & Yellow Refined Earthenwares	-Jackfield	(1745-1790)	4		1	5
Pearlware	-Plain	(1780-1840)	22	2	4	28
	-Shell-Edged, Green	(1780-1840)	5			5
	-Shell-Edged, Blue	(1780-1840)	3		2	5
	-Annular	(1790-1840)	3			3
	-Sponge/Spatter	(1820-1840)	3		1	4
	-Mocha	(1790-1840)	1			1
	-Hand-Painted, Floral	(1780-1840)	3			3
	-Blue Monochrome Transfer	(1780-1840)	6		2	8
	-Other Monochrome Transfer	(1830-1840)	1			1
	-Hand-Painted, Other	(1780-1840)	1			1
	-Other Glaze	(1775-1840)	1		1	2
	-Embossed	(1775-1840)	2			2
	-Indeterminate	(1775-1840)	2			2
	-Red, Green, or Purple Transfer	(1825-1840)	2			2
Whiteware	-Plain	(1820+)	177	19	37	233
	-Shell-Edged, Blue	(1820-1860)	9	1	1	11
	-Annular	(1820+)	24		2	26
	-Sponge/Spatter	(1820+)	11	1	3	15
	-Cut Sponge	(1845+)	2			2
	-Hand-Painted, Floral	(1820+)	9		1	10
	-Blue Monochrome Transfer	(1820+)	19	2	2	23
	-Other Monochrome Transfer	(1830+)	2	1		3
	-Other Glaze	(1820+)	5		1	6
	-Hand-Painted, Other	(1820+)	2			2
	-Indeterminate	(1820+)	1			1
	-Embossed	(1820+)	1			1
	-Red, Green, or Purple Transfer	(1825+)	6	1		7

Table 15
Segment 20 - Artifact Summary

Artifact Description	Date	7NC-F-145		Non-Site	Total	
		PSS	ST Ap			
Whiteware	-Hand-Painted, Earthtone Flora (1820-1828)	1			1	
Ironstone	-Plain (1840+)	27	1	6	34	
	-Annular (1840+)	3			3	
	-Other Monochrome Transfer (1840+)	1			1	
	-Polychrome Transfer (1840+)	1			1	
	-Plain (1885+)	6		1	7	
Semi-porcelain	-Embossed (1885+)	1			1	
	-Plain (1827-1930)	6	1		7	
Yellow Ware	-Embossed (1827-1930)	1			1	
	-Lead Glaze (1770+)	54		14	68	
Redware	-Unglazed (1770+)	38		11	49	
	-Slipped (1770-1820)	6			6	
	-Indeterminate (1770+)	1			1	
	-Manganese Glaze (1770+)	93	4	22	119	
	-Luster, with Manganese (1770+)	1			1	
	Stoneware	-Salt Glazed (1700+)	7			7
		-Cobalt Blue Glaze (1790-1900)	3		2	5
-Manganese Glaze		1			1	
-Indeterminate		1			1	
-Brown Glaze (1820-1900)		1			1	
SubTotal DOMESTIC CERAMICS		580	33	114	727	
DOMESTIC OTHER						
Top/Neck Glass Container, narrow mouth	-Neck Only			1	1	
	-Rim Fragment	1			1	
	-Bead Ring			1	1	
	-Blob	1			1	
	-Double Oil or Mineral 1820's-1880's	2			2	
	-Ring/Oil	1			1	
	-Ground or Blown-off Lip (c. 1850-1860)	1			1	
Top/Neck Glass Container, wide mouth	-Owens Scar (1903-1917)	1			1	
	-No Scars	1	1		2	
	-Machine Cutoff			1	1	
	-Post Bottom Mold	1			1	
Body Glass Container, shape	-Blake	1			1	
Indeterminate Container Glass		10	1		11	
	-Embossed	2		1	3	
Tableware Glass Tumbler	-Rim	1			1	
Tableware Glass	Indeterminate	2	1		3	
Unidentified Curved Glass		36	7	4	47	
SubTotal DOMESTIC OTHER		61	10	8	79	
ARCHITECTURE						
Unidentified Flat Glass	-Bubbles/Patina	9	2		11	

Table 15
Segment 20 - Artifact Summary

Artifact Description	Date	7NC-F-145		Non-Site	Total
		PSS	ST Ap		
Unidentified Flat Glass	-No Bubbles/Patina	14	13	2	29
Nail	-Wrought (pre-1820)			1	1
	-Cut (1790+)	1			1
	-Unidentifiable	5	5	2	12
Brick		32		32	64
Outdoor Lighting Fixture				1	1
SubTotal ARCHITECTURE		61	20	38	119
CLOTHING					
Button	-Prosser (1840+)	3			3
Bead	-Faceted Moldmade Glass	1			1
Buckle	-Metal	1			1
SubTotal CLOTHING		5			5
PERSONAL					
Ceramic Doll				1	1
SubTotal PERSONAL				1	1
SMOKING PIPES					
Ball Clay Pipe	-Stem or Stem Fragment	2			2
	-Stem or Stem Fragment 1710-1750	2			2
	-Bowl or Bowl Fragment	1	1		2
SubTotal SMOKING PIPES		5	1		6
FAUNA & FLORA					
Bone Fragment			1		1
Shell Fragment		12	2	10	24
Identifiable Bone	-Unmodified	1			1
SubTotal FAUNA & FLORA		13	3	10	26
OTHER					
Ring	-Iron			1	1
Plastic Fragment	(1915+)	1			1
Unidentified Iron		2		1	3
SubTotal OTHER		3		2	5
GRAND TOTAL		729	67	189	985

chimneys, surrounded by outbuildings and set back from the road along an avenue lined with trees. It was located on the northeastern portion of the property, north of Hyetts Corner Road. That location was outside the current project area, and has probably been destroyed by the construction of St. Georges High School. The map also indicated that the house at the Bowman 1 Site (see below) had not yet been built.

Examination of historic atlases showed that the Bowman 2 Site was not shown on the 1849 map, but it was shown as one of two structures on the property (together with the Bowman 1 Site) on the 1868 map, with Mrs. Bowman shown as the owner. The house at Bowman 2 was not shown on the 1881 and 1893 maps, suggesting that the site had ceased to be occupied. Examination of historic aerial photos confirmed that the occupation of the site did not extend into the twentieth century (Figure 33). The wood lot had been cleared and the entire area was under cultivation.

Examination of census records indicated that Peter Bowman (Jr.) was living on the property in 1820 and 1830, before the estate was settled in court. He was recorded as head of a household that included both enslaved persons and free blacks in 1820, and included enslaved persons in 1830. This suggested that the Bowman 2 Site may have been occupied by either enslaved or free black farm laborers. Census records suggest that Peter Bowman ceased to occupy the property after he gained control of it in the 1837 Orphans Court settlement. Beginning with the 1840 census, he was listed as living elsewhere, first in Brandywine Hundred, and later in Wilmington. In the mid- and late-nineteenth century, the property would thus have been occupied by tenant farmers. The Bowman 2 Site may have continued to be occupied by laborers, working for the tenant rather than the owner. Further research may reveal whether the tenant farmers of the Bowman property can be identified through tax lists, court records, or other estate records.

Survey Segment 21

This segment extended across two agricultural fields, on either side of a driveway leading from Hyetts Corner Road to the Welfare Foundation office (Figure 34). The segment covered an area of 7.8 acres, including approximately 7.1 acres in cultivated fields and 0.7 acres covered by buildings, driveway, and lawn, which could not be tilled for pedestrian survey. Soils were mapped as Reybold silt loam 2-5% slopes. In the Phase Ia survey, this segment was identified as having a low to moderate probability for prehistoric resources and a high probability for historic resources based on the presence of a structure on historic maps. Although most of the farmstead structures have been demolished, there are two surviving structures from a former farmstead, a long storage shed located on the east side of the driveway, and a smaller shed set back from the road on the eastern edge of the site. The driveway was lined on both sides with a grassy verge and a recently planted hedge.

Phase Ib survey consisted of two passes of pedestrian surface survey in the cultivated field west of the driveway (3.3 acres) and one pass of pedestrian surface survey in the field on the east of the driveway (3.5 acres). Both fields had been plowed and disked, providing excellent surface visibility. Shovel tests measuring 50 cm in diameter were excavated at 15 m intervals in the grassy verge between the driveway and the cultivated fields (Photo 16). One historic site was identified, Bowman 1 or the Mrs. Bowman Site (N14522), described below. Outside the boundaries of the site, a light scatter of historic and prehistoric artifacts was found (Figures 35a and 35b; Table 16). The prehistoric artifacts (n=12) included a non-diagnostic projectile point tip of quartz, together with flake cores, biface preforms, and debitage of quartz, chert, and rhyolite. These artifacts occurred in low frequency over a wide area and were not identified as

Table 16
Segment 21 - Artifact Summary

Artifact Description	Date	7NC-F-144				Non-Site	Total
		PSS	Ap	Ab	B		
PREHISTORIC LITHICS							
Projectile Point	Broken, Quartz					1	1
Knife	Quartz	1					1
Utilized Decortication Flake	Jasper					1	1
Utilized Core Flake	-Primary Black Chert					1	1
Flake Core	Quartz	1		1			2
	Rhyolite					1	1
	-Fragment Quartz	2				1	3
Core Flake	-Primary Quartz					2	2
	-Secondary Quartz	4					4
Biface Preform	-Secondary Quartz					1	1
	-Secondary Grey Chert	1					1
Shatter	Quartz	4		1			5
Thermally Altered Stone		7				4	11
SubTotal PREHISTORIC LITHICS		20		2		12	34
DOMESTIC CERAMICS							
Red & Yellow Refined Earthenwares	-Buckley / Agateware (1720-1775)	1					1
	-Jackfield (1745-1790)	1					1
Pearlware	-Plain (1780-1840)	2			1	2	5
	-Shell-Edged, Blue (1780-1840)			1			1
	-Annular (1790-1840)	1					1
	-Hand-Painted, Floral (1780-1840)	1					1
	-Hand-Painted, Chinese (1780-1810)	2					2
	-Blue Monochrome Transfer (1780-1840)	2					2
Whiteware	-Plain (1820+)	273		4		12	289
	-Shell-Edged, Blue (1820-1860)	23					23
	-Annular (1820+)	5				1	6
	-Sponge/Spatter (1820+)	1		1			2
	-Hand-Painted, Floral (1820+)	2					2
	-Blue Monochrome Transfer (1820+)	10					10

Table 16
Segment 21 - Artifact Summary

Artifact Description	Date	7NC-F-144				Non-Site	Total
		PSS	Ap	Ab	B		
Whiteware	-Other Monochrome Transfer	(1830+)	1				1
	-Other Glaze	(1820+)	5				5
	-Hand-Painted, Other	(1820+)	1				1
	-Flow Blue Transfer	(1840-1880)				1	1
	-Decal Decorated	(1880+)	3				3
	-Indeterminate	(1820+)	3				3
	-Embossed	(1820+)	5				5
Ironstone	-Plain	(1840+)	145		1	2	148
	-Annular	(1840+)	5		1		6
	-Blue Monochrome Transfer	(1840+)	1				1
	-Decal Decorated	(1900+)	2				2
	-Embossed	(1840+)	7				7
Semi-porcelain	-Plain	(1885+)	18				18
	-Decal Decorated	(1900+)	1			1	2
	-Hand-Painted, Other	(1885+)	1				1
Porcelain	-Gilded	(1885+)	1				1
	-Plain	(1700+)	10				10
	-Blue Monochrome Transfer	(1750+)	1				1
Yellow Ware	-Plain	(1827-1930)	7		1	1	9
	-Rockingham	(1845-1900)	6				6
	-Indeterminate	(1827-1940)	1				1
Redware	-Lead Glaze	(1770+)	24			2	26
	-Unglazed	(1770+)	34				34
	-Manganese Glaze	(1770+)	33	1	2	4	40
	-Lead Glaze, with Manganese	(1770+)	3				3
	-Luster, with Manganese	(1770+)	3			1	4
Stoneware	-Salt Glazed	(1700+)	21				21
	-Bristol	(1880+)	2				2
	-Cobalt Blue Glaze	(1790-1900)				1	1
	-Albany Slip	(1805-1940)	3				3
	-Indeterminate		5				5

Table 16
Segment 21 - Artifact Summary

Artifact Description	Date	7NC-F-144				Non-Site	Total
		PSS	Ap	Ab	B		
Stoneware	-Yellow Glaze (1920+)	2					2
	-Brown Glaze (1820-1900)	3					3
	-Speckled	1					1
20th Century Ceramics	-Indeterminate (1900+)	1					1
Unidentified Earthenware	-Burned	1					1
	-Buff paste, glazed	1					1
	-Other glaze	1					1
SubTotal DOMESTIC CERAMICS		686	1	11	1	28	727
DOMESTIC OTHER							
Top/Neck Glass Container, narrow mouth	-Seamed Lip, Threaded	3					3
	-Rim Fragment		1				1
	-Patent Finish	2				1	3
	-Double Ring	3					3
	-Bead Ring	3					3
	-Ring/Oil	1					1
Top/Neck Glass Container, wide mouth	-Threaded	8					8
	-Not Threaded	1					1
	-Ground or Blown-off Lip (c. 1850-1860)	1					1
Base Glass Container, scarring	-Owens Scar (1903-1917)	9					9
	-No Scars	7					7
	-Machine Cutoff	2					2
	-Post Bottom Mold	1					1
	-Cup Bottom Mold (1890s-late 1900's)	2					2
Body Glass Container, shape	-Oval	1					1
	-Blake	1					1
Indeterminate Container Glass		40				1	41
	-Embossed	12					12
Tableware Glass Mug	-Base	1					1
Tableware Glass	Indeterminate	26					26
	Handle					1	1

Table 16
Segment 21 - Artifact Summary

Artifact Description	Date	7NC-F-144				Non-Site	Total	
		PSS	Ap	Ab	B			
Light Bulb	-Base	(1879+)	1				1	
Decorative Glass			6			1	7	
Mason Jar Lid Liner	-White Milk Glass	(1858+)	11		1	1	13	
Glass Stopper						1	1	
Unidentified Curved Glass			149	1	13	1	168	
Unidentifiable Melted Glass			7		2		9	
Unidentified Flat Glass	-Beveled Edge		1				1	
	-Non-Architectural		2				2	
SubTotal		DOMESTIC OTHER	301	2	16	1	10	330
ARCHITECTURE								
Unidentified Flat Glass	-Bubbles/Patina		11		3		14	
	-No Bubbles/Patina		43		1		44	
Decorative Flat Glass	-Architectural		2				2	
Nail	-Cut	(1790+)	4				4	
	-Wire	(1850+)	6	1			7	
	-Unidentifiable		3		6	3	12	
Brick			609	6	13		638	
Mortar			1	2	12		15	
Brick	-Glazed		4			2	6	
Roof Tile	-Asbestos		1				1	
Insulator	-Glass		2				2	
	-Ceramic	(1885+)	10	2			14	
Drain Pipe Fragment	-Ceramic		44			2	44	
Pipe	-Lead		1				1	
SubTotal		ARCHITECTURE	741	11	35	3	14	804
HARDWARE								
Decorative Trim			1				1	
Bolt			1				1	
Washer			1				1	
Horseshoe			6		1		7	

Table 16
Segment 21 - Artifact Summary

Artifact Description	Date	7NC-F-144				Non-Site	Total
		PSS	Ap	Ab	B		
Machine Part	-Indeterminate	1					1
Farm Equipment		4					4
SubTotal	HARDWARE	14		1			15
CLOTHING							
Button	-Glass	1					1
	-Prosser	(1840+)	2				2
Shoe	-Sole		2				2
SubTotal	CLOTHING	5					5
PERSONAL							
Glass Marble	-Machine-made	(c. 1905+)	2				2
SubTotal	PERSONAL	2					2
HEATING							
Coal Fragment			1				1
SubTotal	HEATING	1					1
FAUNA & FLORA							
Shell Fragment			36			4	40
Identifiable Bone	-Unmodified		2			1	3
SubTotal	FAUNA & FLORA	38				5	43
OTHER							
Bisque			5				5
Flowerpot	-Redware, unglazed			1			1
Strap	-Iron		3				3
Plastic Nozzle		(1915+)	3				3
Plastic Fragment		(1915+)		4			4
Rubber Fragment		(1839+)	5				5
Unidentifiable material and item			3				3
Mica						1	1
Sheet	-Iron		65				65

Table 16
Segment 21 - Artifact Summary

Artifact Description	Date	7NC-F-144				Non-Site	Total
		PSS	Ap	Ab	B		
Sheet	-Aluminum	2					2
Wire	-Iron	1					1
Unidentified Iron		9	1	1			11
Unidentified Brass		2					2
Unidentified Tin		2					2
Unidentifiable Metal		15	1	1			17
SubTotal	OTHER	115	3	6		1	125
GRAND TOTAL		1923	17	71	5	70	2086

an archaeological site. Historic artifacts (n=58) were also found in low frequencies outside the site boundaries. Artifacts included the same ceramic wares found within the site, but in low frequencies characteristic of field scatter from manuring practices.

Bowman I or Mrs. Bowman Site (CRS N14522, Site 7NC-F-144)

The site was identified from the distribution of historic artifacts both east and west of the driveway that crossed the LOD in this segment. The site covered an area of 2.8 acres, including the driveway and standing structures. Site boundaries were defined to the east and west by decreasing artifact densities in the surface collection. To the north and south, the site may extend beyond the LOD. The name was identified in the Phase Ia survey as the Mrs. Bowman Farm (AHC10), based on the name attributed to two structures on the 1868 map. At the time of the Phase Ib survey, there were two surviving farm outbuildings on the east side of the driveway. A large area of charcoal formed a dark stain in the field west of the driveway, indicating that a structure had been destroyed by fire.

Shovel tests were excavated in the grass covered area that bordered the driveway on both sides and surrounded the surviving outbuildings. The soil profiles from shovel tests west of the driveway revealed a surface layer of disturbed soils up to 24 cm deep (Ap horizon), with a high frequency of building rubble and charcoal, overlying A and B horizon soils. Shovel Test 21-5 on the west side of the driveway revealed a possible building foundation or other feature at a depth of 22 cm, consisting of stone associated with a dark lens (Photo 17). In shovel tests on the east side of the driveway, the disturbed surface layer was less pronounced. Shovel Test 21-9, located near the northeast corner of the long shed, encountered a shallow trench cut into the subsoil, possibly associated with the foundation of an outbuilding. Artifacts were recovered from the disturbed surface layer (Ap horizon) in seven of the shovel tests, from the Ab horizon in five of the shovel tests, and from the surface of the B horizon in one shovel test. Only one shovel test was culturally sterile.

The artifact assemblage from the site included 1994 historic artifacts (Table 16). Architectural materials were the largest class of artifacts (40% of site artifacts), mostly brick. The distribution of architectural materials showed that it occurred in the highest frequency on the west side of the site, where a dark stain also marked the destruction of a building (Figure 36). The high frequency of sheet metal (listed under other artifacts in Table 16) suggested that this material was also used in construction.

Ceramics represented 35% of the site artifacts. Whiteware predominated (50% of ceramics), and included a wide range of decoration types, suggesting an extensive mid-nineteenth century occupation. Ironstone sherds occurred in lower frequencies (23% of ceramics) and a more limited range of types. There were several sherds with partial makers' marks, including two that were attributed to the Empire Pottery of Trenton, New Jersey, dating to 1865-1884 (Photo 18). Redware represented only 14% of site ceramics and did not include any of the slip-decorated redware sherds associated with earlier occupations. Other ceramic wares were present in low frequencies, including stoneware, Yellow ware, and porcelain. Pearlware was present in a low frequency (1% of ceramics) and limited range of decoration types. Earlier ceramics were represented by one sherd each of Buckley and Jackfield types. Analysis of the distribution of artifacts showed that early ceramics occurred in low frequencies across the site, while later historic ceramics occurred in high frequencies on both the east and west sides of the driveway (Figures 37a and 37b).



Photo 18. Bowman 1 and Bowman 3 Sites, and isolated finds, selected artifacts. Bowman 1: (*top row, l-to-r*) Rockingham rim (FF21-341); two ironstone sherds with makers' mark, Empire Pottery, 1863-1884 (FF21-19 and 21-369); (*2nd row, l-to-r*) ironstone sherd with unidentified makers' mark (FF21-46); red mold-made conical glass button (FF21-202); (*3rd row, l-to-r*) Bowman 3: Pequea projectile point, quartz (TU 24-4, Stratum 2); Buckley sherd (FF23-58); scratch blue stoneware with rouletted design (FF23-35); Non-Site: white salt-glazed stoneware, overglaze polychrome painted (FF23-88); (*bottom row, l-to-r*) Rhenish gray-bodied stoneware (FF22-11); Bowman 3: Jackfield handle (FF23-38).

Other domestic artifacts made up 16% of the site assemblage, consisting largely of container glass fragments. Although few diagnostic glass fragments were identified, the frequency and variety of container glass can be considered indicative of a late nineteenth to twentieth century occupation. The site contained relatively few small finds, including clothing and personal items, but no smoking pipes.

In all, 22 prehistoric artifacts were found within the boundaries of the historic site. However, the low frequency and wide distribution of prehistoric materials was similar to that found in non-site contexts. Therefore, these artifacts were considered isolated finds, not a site component representing a prehistoric occupation.

Background Research: Research during the Phase Ia survey tentatively traced the ownership of this property to an original patent by Thomas Lawes in 1683, the same 500-acre patent from which the Reed-Elliott Farm was derived. Additional research during the Phase Ib survey confirmed that the property of 197 acres derived from that patent. It passed through Lawes' heirs to Richard Humphries. Humphries' estate was seized to pay his debts and sold to Dr. Alexander Stewart in 1788, who sold it to Peter Bowman (Sr.) in 1794. The next year, Bowman also bought an adjacent 95 acre property to the south, for a total of approximately 300 acres. Bowman died in 1796, but his estate was not settled in Orphans Court until 1837, at which time Peter Bowman (Jr.) gained control of the property. A plan of the property from that court settlement showed two structures on the property and the layout of fields and wood lots (Figure 32). This plan showed the principal farmstead as a cluster of buildings to the northeast and an isolated structure at the location of the Bowman 2 Site. No structures were shown on the plan at the location of the Bowman 1 Site, indicating that the farmstead had not been built by 1837.

Examination of historic atlases showed that the Bowman 1 Site was present by 1849 and continued to be represented on later maps. The Bowman 2 site was shown only on the 1868 map, while the Bowman 3 Site (see below) and the principal farmstead from the 1837 plan were not represented on any of the historical atlas maps. P. Bowman was listed as owner in 1849, while Mrs. Bowman was listed on the subsequent maps. Examination of historic aerial photos showed that the Bowman 1 Site consisted of structures arranged on both the east and west sides of a farmyard, with a driveway extending north to Hyetts Corner Road (Figure 33).

Examination of census records indicated that Peter Bowman (Jr.) was living on the property in 1820 and 1830, before the estate was settled in court. He was recorded as head of a household that included both enslaved persons and free blacks in 1820, and included enslaved persons in 1830. He was likely living in the principal farmstead shown on the northeast part of the property. Census records suggest that Peter Bowman ceased to occupy the property after he gained control of it in the 1837 Orphans Court settlement. Beginning with the 1840 census, he was listed as living elsewhere, first in Brandywine Hundred, and later in Wilmington. The Bowman 1 Site must have been built to replace the older farmstead and provide a new residence and associated farm complex, either for the Bowman family or for the tenant farmer or farm manager who occupied the property after the Bowmans moved. Further research may reveal whether the tenant farmers of the Bowman property can be identified through tax lists, court records, or other estate records.

Studies of regional architecture have shown that the mid-nineteenth century was a period of growth, when the enlargement and improvement of farmlands was followed by the remodeling or replacement of many rural residences (Jicha and Bensinger 1984; Herman et al. 1989). The Bowman 1 Site may have been built as part of this trend, replacing an older residence with a new one in a new setting. However, during most or all of its history, the site would have been occupied by tenant farmers, instead of the property owners. Further research may provide information on the identity of these tenants, and on the relationship between this site and the other sites on the Bowman property.

The farmstead at the Bowman 1 Site continued in use through the 1960s. The farmstead was still intact in the 1961 aerial, and was likely demolished in preparation for the construction of a proposed nuclear power plant in the 1970s. The house and most of the outbuildings were demolished, with at least one structure being destroyed by fire. A barn and a shed remain on the east side of the driveway that crosses through the site. They are currently used for equipment storage and maintenance. A portion of the historic site lies below the grass that borders the driveway, while the rest has been incorporated into the cultivated fields to the east and west.

Survey Segment 22

This small segment of 0.8 acres is located in the middle of a cultivated field, south of Hyetts Corner Road. Soils were mapped as Reybold silt loam 2-5% slopes and 5-10% slopes. In the Phase Ia survey it was identified as a zone of low probability for both prehistoric and historic resources. It formed a narrow band located between the moderate probability zone located closer to Scott Run to the east and the high probability historic area in Segment 21 to the west.

In the Phase Ib survey, this segment was covered with one pass of pedestrian surface survey. The field had been plowed and disked, providing good surface visibility. Survey resulted in the recovery of low frequencies of both historic and prehistoric artifacts (Figures 35a and 35b; Table 17). Only two prehistoric artifacts were found, neither of which was diagnostic. Historic artifacts (n=12) included a few ceramics, domestic glass, and brick fragments. These could have been outliers of either the Bowman 1 Site to the west or the Bowman 3 Site to the east. They did not occur in sufficient density to be included in either site.

Survey Segment 23

This segment included 6.6 acres in a cultivated field, south of Hyetts Corner Road, on a slope leading east toward Scott Run (Figure 34). Soils were mapped as Reybold silt loam 2-5% slopes and 5-10% slopes. In the Phase Ia survey, it was designated as having a moderate probability for prehistoric resources, due to its proximity to water, and low probability for historic resources.

Phase Ib survey consisted of one pass of pedestrian surface survey. Surface visibility was high in a field that had been plowed and disked. A moderate density of historic artifacts was found in the eastern part of the segment, on the lower slopes leading down to Scott Run. This was identified as the Bowman 3 Site (N14176), a historic and prehistoric site that extended from the slopes in Segment 23 onto the stream terrace in Segment 24. The site is described below in Segment 24. A light scatter of historic and prehistoric artifacts was found on the upper part of the field, beyond the limits of the site (Figures 38a and 38b; Table 17). The prehistoric artifacts

Table 17
Segments 22 and 23 - Artifact Summary

Artifact Description	Date	Seg. 22 Non-Site	Seg. 23 Non-Site
PREHISTORIC LITHICS			
Projectile Point	point tip; Quartz		1
Flake Core	-Fragment Quartz	1	
Biface Thinning Flake	-Tertiary Quartz		1
Flake Fragment	Quartz		1
Shatter	Quartz		1
Thermally Altered Stone		1	
SubTotal	PREHISTORIC LITHICS	2	4
DOMESTIC CERAMICS			
White Salt-glazed Stoneware	-Plain (1740-1790)		1
Other Stonewares	-Rhenish Gray-bodied	1	
Whiteware	-Plain (1820+)	2	1
Ironstone	-Plain (1840+)	1	
Redware	-Unglazed (1770+)	1	
	-Lead Glaze, with Manganese (1770+)	1	
SubTotal	DOMESTIC CERAMICS	6	2
DOMESTIC OTHER			
Base Glass Container, scarring	-Post Bottom Mold	1	
Indeterminate Container Glass	-Embossed	1	
Unidentified Curved Glass		1	
SubTotal	DOMESTIC OTHER	3	
ARCHITECTURE			
Brick		2	
SubTotal	ARCHITECTURE	2	
FAUNA & FLORA			
Shell Fragment		1	1
SubTotal	FAUNA & FLORA	1	1
GRAND TOTAL		14	7

in non-site contexts included one tool, a non-diagnostic projectile point tip of quartz, and three pieces of debitage. The historic artifacts were limited to one sherd each of white salt-glazed stoneware and whiteware, together with one shell fragment.

Survey Segment 24

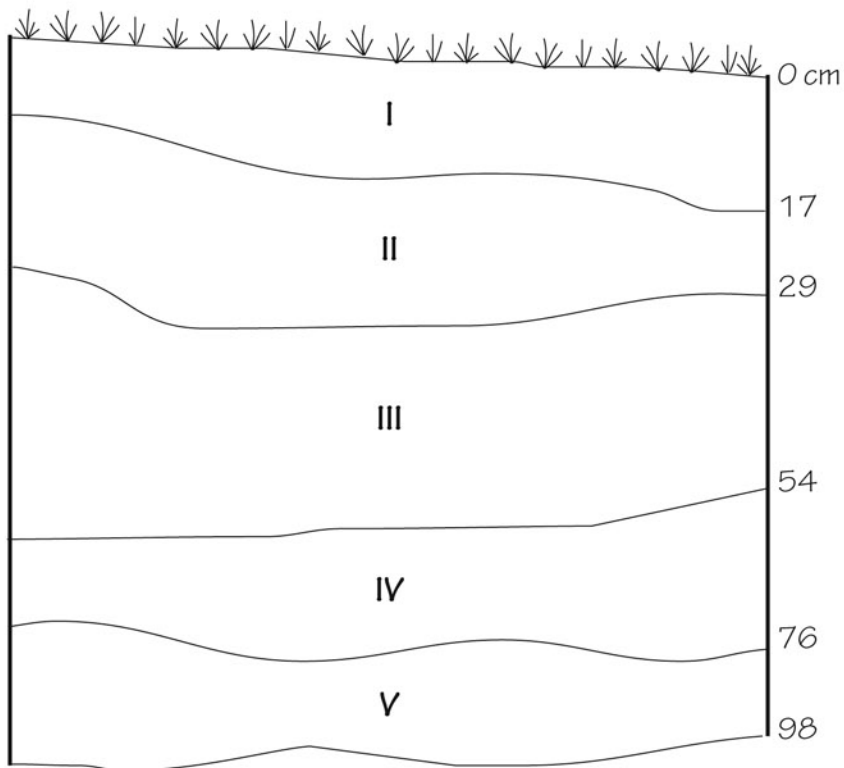
This segment included the floodplain and lower slopes on both sides of Scott Run, covering an area of 1.4 acres. In the soils survey, most of the area was mapped as Reybold silt loam 5-10% slopes, without distinguishing the floodplain. Towards the northern edge of the segments, the floodplain was mapped as Longmarsh and Indiantown soils, frequently flooded. This segment was identified in the Phase Ia survey as having a high probability for prehistoric sites, because of proximity to water. It was identified as having a high probability for historic resources, because of the presence of an earthen dam within the segment and the possible presence of a previously recorded site. This site (N14176; Site 7NC-F-085) was recorded in a previous survey for a sewer line (Heite 2004). Artifacts were recovered from the plow zone in three test units excavated at 15 m intervals in the previous survey. Recorded artifacts included "small pieces of brick, black-glazed red earthenware, and fire-cracked rocks" (Heite 2004:8-9).

Geomorphological survey was conducted in advance of Phase Ib archaeological testing in this Segment. On the southeast side of the stream, there was a narrow floodplain, backed by a steep slope. Geomorphological survey indicated that this area contained recent alluvium and soils that had been disturbed for the construction of a dam across the stream and an access road along the narrow floodplain and toe of slope. This area was deemed to have no archaeological potential and no further survey was conducted. A local informant indicated that the earthen dam had been built during his father's time (in the mid-twentieth century), to create a farm pond. He remembered the use of dynamite to shape the pond (G. Lyman, personal communication 2009).

On the northwest side of the stream, geomorphological testing indicated the presence of a T-1 terrace above the active floodplain, which merges with the sloping upland to the west. A sewer main runs along the back of the terrace parallel to Scott Run, with a branch sewer line extending to the northwest in the area between the proposed highway and Hyetts Corner Road. The terrace was considered to have the potential to contain archaeological resources in buried contexts, both in the narrow zone between the sewer disturbance and the floodplain to the southeast, and between the sewer disturbance and the shallower upland soils to the northwest. The excavation of test units was recommended for these areas.

Phase Ib survey consisted of the excavation of one shovel test and eight test units, placed at 30 m intervals in the zone between the sewer line and the front of the terrace. In Test Unit 24-1, located to the northeast, excavation was extended to a depth of 92 cm through strata of recent alluvium, without encountering an Apb horizon similar to that described below. Excavation was halted at this depth by the increased rate of water flowing into the unit. In the other three test units placed near the front of the terrace, a buried Ap horizon was identified below several strata of historic alluvium. In Test Unit 24-2, the Apb horizon was identified at a depth of 60-82 cm, below historic slopewash and alluvium (Figure 39; Photo 19). In Test Unit 24-3, the Apb horizon was at a depth of 54-80 cm, again below slopewash and historic alluvium (Figure 40). Above this, an Ab horizon had also developed within the historic alluvium, at a depth of 23-25 cm. In Test Unit 24-4, the Apb horizon was at a depth of 62-88 cm below the surface (Figure 41; Photo 20). It was overlain by an Ap horizon developed in historic deposits

Test Unit 24-2, South Profile



- I = 10YR4/3 brown, and
10YR5/4 yellowish brown silt loam (AC)
- II = 10YR5/4 yellowish brown silt loam (CB)
- III = 10YR4/6 dark yellowish brown mottled with
7.5YR5/8 strong brown silt loam (CB)
- IV = 2.5Y5/3 weak red, and
10YR3/3 dark brown silt loam, very compact (A_{pb})
- V = 2.5Y4/4 dusky red, and
7.5YR5/8 strong brown silt loam (B_{gb})

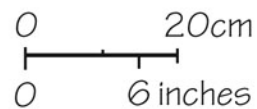


Figure 39. Test Unit 24-2 Profile, Bowman 3 Site.

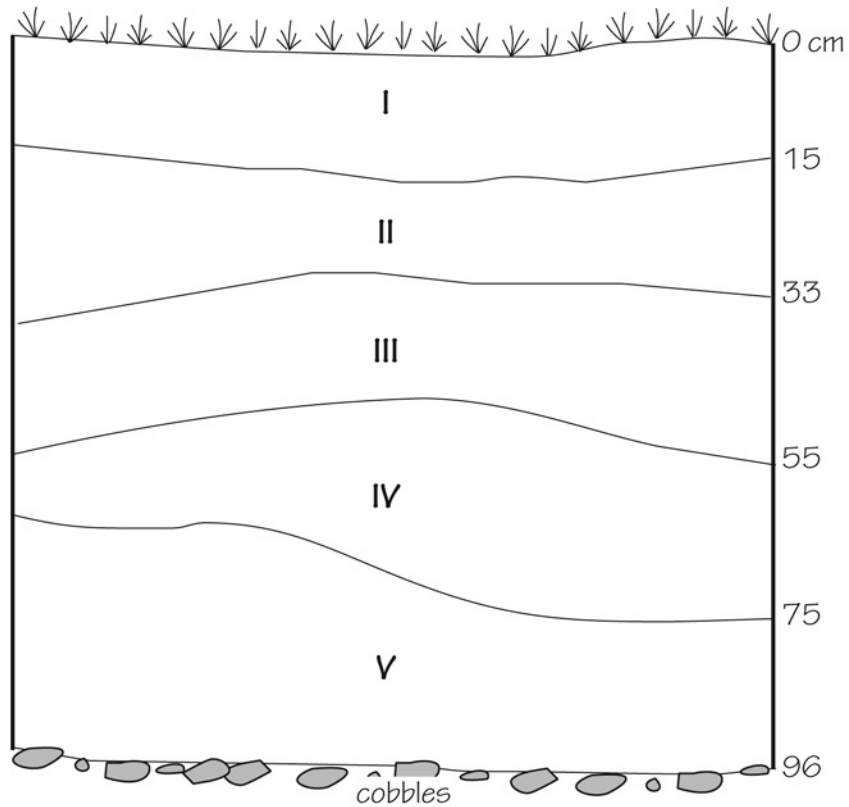


Photo 19. Bowman 3 Site, Test Unit 24-2 profile, looking south. An Apb horizon was identified at a depth of 60-82 cm below the surface



Photo 20. Bowman 3 Site, Test Unit 24-4 profile, looking east. An Apb horizon was identified at a depth of 62-88 cm below the surface.

Test Unit 24-3, North Profile

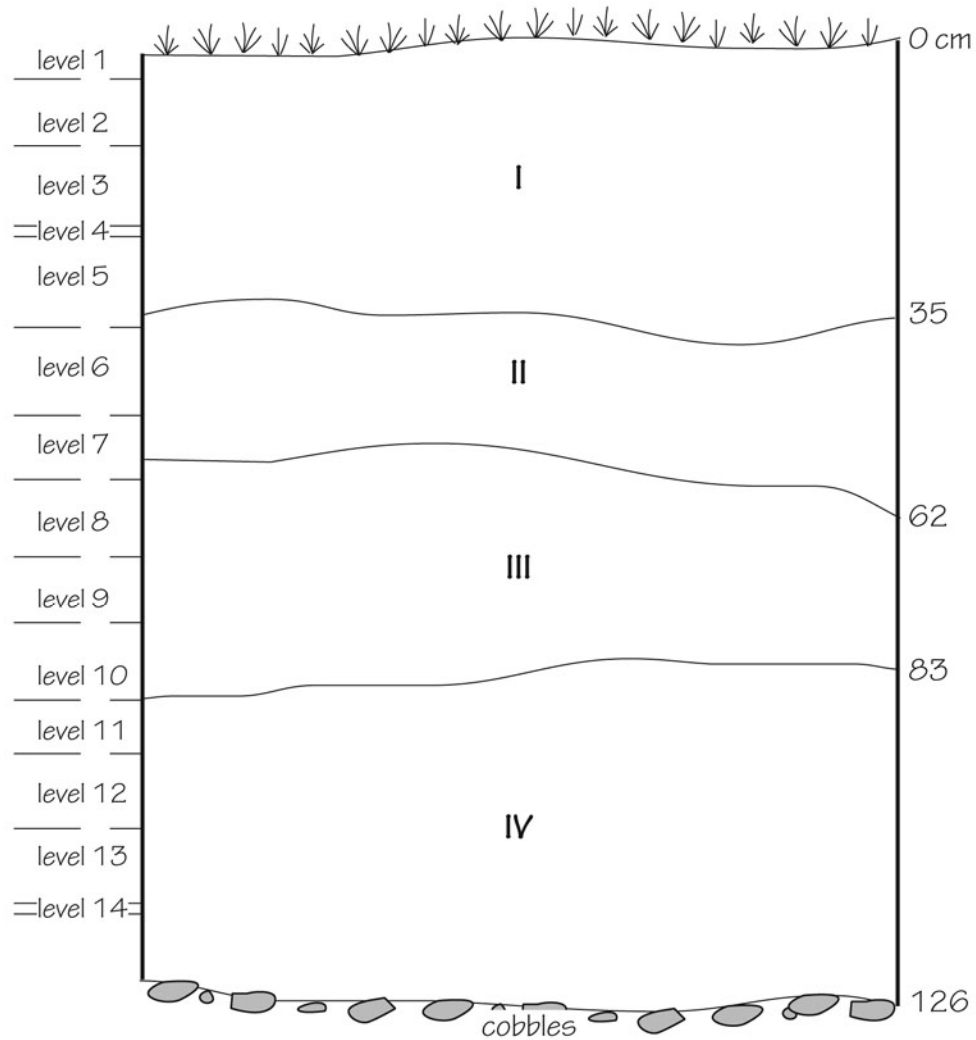


I = 10YR5/4 yellowish brown, and
 10YR6/8 brownish yellow silty clay loam (AC, CB1)
 II = 10YR4/4 dark yellowish brown silt loam (Ab)
 III = 10YR4/6 dark yellowish brown silty clay loam (CB2)
 IV = 10YR4/3 brown sandy clay loam (Apb)
 V = 10YR5/6 yellowish brown clay loam (Bwb1)
 cobbles = (Bwb2)

0 20cm
 ───────────
 0 6 inches

Figure 40. Test Unit 24-3 Profile, Bowman 3 Site.

Test Unit 24-4, North Profile



- I = 10YR5/4 yellowish brown silty clay loam (ACp)
- II = 10YR6/3 pale brown silt loam (CB)
- III = 10YR6/6 pale brownish yellow silty clay loam (Apb)
- IV = 10YR6/4 light yellowish brown mottled with
10YR6/6 brownish yellow silty clay loam (Bwb)

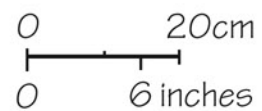


Figure 41. Test Unit 24-4 Profile, Bowman 3 Site.

(0-32 cm) and historic alluvium (32-62 cm). In each test unit, the Apb horizon had been thickened by the addition of historic alluvium to the prehistoric surface, blended by plowing. The resulting Apb horizon yielded both historic and prehistoric artifacts (Table 18). No cultural features were identified. The artifacts from these excavations were combined with those identified in surface survey of the adjacent slopes to the west to define a single archaeological site with both prehistoric and historic components, the Bowman 3 Site. Below the Apb horizon in these three test units was a Bwb or Bgb horizon, representing prehistoric alluvium. These latter strata were sterile of cultural material except for a single artifact, presumably there due to ioturbation. A few scattered prehistoric artifacts were found in the overlying strata. Since this overburden was a mixture of slope wash and alluvium, artifacts in these contexts could have derived from the adjacent slopes to the west, or from locations further upstream, representing re-deposited materials.

To the northwest of the sewer line, one shovel test was excavated to probe whether soils were of a depth to require test unit excavations. The shovel test was excavated to a depth of 73 cm without encountering intact B horizon soils or stream gravels. Therefore, test units were placed at 30 m intervals along the base of the slope. Test Units 24-6 and 24-8, placed downstream, had soil profiles similar to Test Unit 24-1. Several strata of historic alluvium and slopewash were identified, but excavation extended to the water table without encountering intact buried resources. In Test Unit 24-7, the entire soil profile had been disturbed by construction of the sewer line, to the base of excavation at a depth of 140 cm below the surface. Test Unit 25-5, located northeast of Test Unit 24-7, was the only excavation on the northwest side of the sewer line to encounter intact soils. There was a thin Apb horizon at a depth of 34-40 cm below the surface, overlain by Ap1 and Ap horizons that had developed in historic slopewash with gravels. The Apb horizon was discontinuous across the test unit and may have been heavily disturbed by stump removal or similar activities during land clearing. The Apb horizon produced only one fragment of brick. The underlying Btb horizon also produced one redware sherd and two brick fragments, reflecting the extent of soil disturbance.

Bowman 3 Site (N14176, Site 7NC-F-085)

This site was identified through a combination of surface survey on the upland slopes in Segment 23 and test unit excavations on the stream terrace in Segment 24. Disturbance caused by the construction of a recent sewer line cut across the site at the junction between slope and terrace. The site covered an area of 4.4 acres, including the zone of disturbance. The site was bounded to the southeast by Scott Run and to the southwest by the ravine of an intermittent tributary stream. To the northwest and northeast, the limits were defined by decreasing artifact density in the surface collection, and by the lack of intact deposits in Test Unit 24-1.

The historic artifact assemblage included 71 artifacts from the surface survey and 45 from test unit excavations (Table 18). Most of the historic artifacts from the test units were recovered from the Ap horizon that developed in historic alluvium. Only three ceramic sherds and seven brick fragments were recovered from the Apb horizon. The majority of historic artifacts were found in the surface survey, suggesting that the historic occupation was probably situated on the slope above the stream, with some materials being washed down slope into the terrace deposits. The assemblage consisted almost entirely of ceramics and brick fragments, with few other materials and no small finds. All of the ceramics could be attributable to an eighteenth century occupation, with the exception of four sherds of whiteware from the surface survey and one

Table 18
Segment 24 - Artifact Summary

Artifact Description	Date	7NC-F-085					Total
		PSS	AC	Ap	Apb	B	
PREHISTORIC CERAMICS							
Plain Body Sherd	-Undecorated	Quartz			1		1
SubTotal		PREHISTORIC CERAMICS					1
PREHISTORIC LITHICS							
Projectile Point		Pequea?, Quartz			1		1
Biface	-Unidentifiable Fragment	Quartz			1		1
Utilized Core Flake	-Primary	Black Chert	2		2		4
	-Primary	Grey Chert			1		1
Utilized Shatter		Black Chert			1		1
Flake Core		Grey Chert	1		1		2
		Quartz	4			1	5
		Black Chert	1				1
	-Fragment	Quartz	2				2
	-Fragment	Grey Chert	4				4
Decortication Flake		Grey Chert			1	1	2
		Quartz	2				2
Core Flake	-Secondary	Grey Chert			1		1
	-Secondary	Quartz	1				1
Biface Preform	-Primary	Quartz	1				1
	-Secondary	Quartz	1				1
Biface Thinning Flake	-Primary	Other Chert			1		1
	-Primary	Black Chert	1				1
	-Secondary	Black Chert				1	1
	-Secondary	Grey Chert	1				1
	-Secondary	Jasper			1		1
	-Secondary	Quartz	2				2
	-Secondary	Quartzite			1	2	3
	-Tertiary	Grey Chert		1	3		4
	-Tertiary	Quartzite			1		1
	-Tertiary	Jasper		2	3		5
-Tertiary	Black Chert			3	2	5	
-Tertiary	Quartz	2				2	

Table 18
Segment 24 - Artifact Summary

Artifact Description	Date	7NC-F-085						Total
		PSS	AC	Ap	Apb	B	Dist.	
Flake Fragment	Grey Chert			2	2			4
	Jasper	1			2			3
	Quartz				3			3
	Quartzite				2	1		3
Shatter	Jasper			1	1			2
	Other Chert				1			1
	Quartz	2	1	4				7
	Quartzite			2	1			3
	Tan Chert				1			1
	Black Chert	1	2	2				5
	Quartzite			1				1
Expedient Tool	Quartzite							1
Test Raw Material	Quartzite		2	3				5
	Grey Chert	4						4
Thermally Altered Stone	Quartz	3						3
	Quartzite	6			1			7
	Quartzite		4	10	4			18
SubTotal PREHISTORIC LITHICS		40	14	47	25	1		127
DOMESTIC CERAMICS								
Creamware	-Plain	(1750-1820)	1		1			2
White Salt-glazed Stoneware	-Plain	(1740-1790)	5					5
Other Stonewares	-Scratch Blue	(1750-1775)	1					1
Red & Yellow Refined Earthenwares	-Staffordshire	(1765-1775)			1			1
	-Buckley / Agateware	(1720-1775)	1					1
	-Astburyware	(1725-1750)	1					1
	-Jackfield	(1745-1790)	1	3	2			6
Pearlware	-Plain	(1780-1840)	1					1
Whiteware	-Plain	(1820+)	3					3
	-Embossed	(1820+)	1					1
Ironstone	-Annular	(1840+)			1			1
Porcelain	-Plain	(1700+)			1			1
Redware	-Lead Glaze	(1770+)	1	1				2
	-Unglazed	(1770+)	6		1		1	8

Table 18
Segment 24 - Artifact Summary

Artifact Description	Date	7NC-F-085						Total
		PSS	AC	Ap	Apb	B	Dist.	
Redware	-Manganese Glaze (1770+)	15		2	3	1	1	22
	-Lead Glaze, with Manganese (1770+)	2						2
	-Luster, with Manganese (1770+)	1						1
SubTotal DOMESTIC CERAMICS		40	4	9	3	2	1	59
DOMESTIC OTHER								
Unidentified Curved Glass				2				2
SubTotal DOMESTIC OTHER				2				2
ARCHITECTURE								
Unidentified Flat Glass	-Bubbles/Patina	1						1
	-No Bubbles/Patina	1						1
Brick		16	3	7	7	2		35
Concrete			1					1
Brick	-Glazed	1						1
SubTotal ARCHITECTURE		19	4	7	7	2		39
HARDWARE								
Farm Equipment				1				1
SubTotal HARDWARE				1				1
OTHER								
Unidentified Iron				3				3
SubTotal OTHER				3				3
GRAND TOTAL		99	22	69	36	5	1	232

sherd of ironstone from the Ap horizon developed in historic alluvium. The rest of the historic assemblage consisted of brick and flat glass fragments. The Ap horizon yielded the only other types of artifact found within the site, including fragments of domestic glass, a piece of farm equipment, and unidentified iron.

The prehistoric artifact assemblage included 46 artifacts from the surface survey and 88 from test unit excavations (Table 18). A single prehistoric ceramic sherd was recovered from the Apb horizon in Test Unit 24-3. It was a plain body sherd with quartz temper. A Pequea-style projectile point of quartz was found above the Apb, in the Ap horizon in Test Unit 24-4. Other tools in the assemblage included a biface fragment of quartz, utilized flakes, and an expedient tool of quartzite. The assemblage included flake cores of quartz and chert, most of which were found in the surface survey. Debitage represented the use of quartz, quartzite, jasper, and chert materials. Thermally altered stone was found in low frequencies in the Apb horizon, the overlying strata of historic alluvium, and in the surface survey. The ceramic sherd was indicative of a Woodland period occupation while the Pequea style projectile point suggested an occupation extending as early as the Late Archaic period.

The Apb horizon encountered in test unit excavations had been disturbed by plowing, but the predominance of prehistoric artifacts in this context suggested that it was also a locus of prehistoric occupation. The low to moderate frequency of prehistoric artifacts found in the surface survey indicated a light prehistoric occupation extending onto the adjacent slopes overlooking the stream. Prehistoric artifacts were also recovered in moderate densities in the Ap horizon that formed in historic alluvium, reflecting the degree to which artifacts were carried with slope wash, which was mixed with alluvium in the upper deposits on the terrace.

Background Research: Previous research conducted for the Phase Ia survey gave no indication of the presence of a historic site at this location. Background research conducted during the Phase Ib survey provided additional information on the history of the property, but no indication of a structure on this part of the Bowman property. A detailed property plan that accompanied the 1837 settlement of Peter Bowman's estate showed the principal farmstead on the northern part of the property, consisting of a main dwelling and several outbuildings. It also showed the small isolated structure at the location of the Bowman 2 Site (N14523). But the vicinity of the Bowman 3 Site was simply depicted as part of a field bordering Scott Run, next to a wood lot that was shown on the other side of the small ravine (Figure 32).

Diagnostic ceramics indicated that the historic component predated 1837 and was no longer occupied by that time. It could have been the site of first settlement on the property, predating the construction of the principal farmstead. It is not known whether that farmstead was built by Peter Bowman or an earlier owner such as Lawes or Humphries. Alternatively, the Bowman 3 Site could have been an early secondary residence on the property. As such, it would likely have predated the Bowman 2 Site, which was the secondary residence shown on the 1837 plan. Like the latter, this site could have served as an early residence for enslaved or free farm laborers. Further research of census or tax records may provide additional information on the early occupants of the property, including the occupants of this historic site.

Survey Segment 25

This segment consisted of 1.7 acres located south of Hyetts Corner Road and east of Scott Run. The segment was situated on relatively high ground overlooking the stream (Figure 34). Most of

the segment was within a cultivated field, with a narrow strip in woods at the edge of a steep slope. Soils were mapped as Reybold silt loam 2-5% slopes. In the Phase Ia survey, it was identified as having a low probability for prehistoric resources and a moderate probability for historic resources, because of its proximity to an historic road.

Phase Ib survey covered a slightly different area than the segment identified in the Phase Ia survey. Visual inspection confirmed that the northeastern area (bordering the south side of Hyetts Corner Road) was disturbed by road grading and the placement of buried utilities. But part of the area that had been identified in the Phase Ia survey as being disturbed (designated as Segment 26) did not appear to be disturbed. The pedestrian surface survey therefore covered a slightly larger area, for a total of 2.0 acres. In addition, four shovel tests were excavated at 15 m intervals in a strip of woodlands at the western edge of the segment, at the top of a slope overlooking Scott Run. The shovel tests all had Ap/B horizon soil profiles. All four were culturally sterile.

Phase Ib survey consisted of one pass of pedestrian surface survey in the cultivated field. The field had been plowed and disked after the crop was harvested, providing high surface visibility. Surface survey resulted in the identification of a low frequency of prehistoric and historic artifacts (Figures 42a and 42b). This material did not appear sufficient to define an archaeological site. However, additional artifacts were found in subsequent survey of the adjacent field to the south by HRI. This resulted in the identification of a historic site, the Hyetts Corner Road Tenant Site (N14536). All of Segment 25 was included within the site.

Hyetts Corner Road Tenant Site (CRS N14536, Site 7NC-G-176)

This site was defined primarily on the basis of supplemental survey by HRI. The boundaries of the site were defined to include the entire field. The portion of the site within the A&HC survey segment yielded a total of 20 historic artifacts and 17 prehistoric artifacts (Table 19). The small historic assemblage consisted of eight sherds, four pieces of domestic glass, seven architectural materials, and one shell fragment. The ceramics included one sherd of plain creamware and one of white salt glazed stoneware. The low frequency of artifacts and presence of container glass fragments suggested that they derived from roadside discard or the manuring of fields. However, the presence of early ceramics suggested a possible occupation dating to the late eighteenth century.

The prehistoric assemblage from the portion of the site surveyed by A&HC included three flake cores of quartz, debitage representing the use of quartz and chert, and thermally altered stone. There were no chronologically diagnostic artifacts.

Background Research: Previous research conducted during the Phase Ia survey had traced the property, identified as the Johns/Garman Farm (AHC11) back as far as the ownership of Kensey Johns in the 1840s. The previous owner had not been identified, among the numerous properties in St. Georges Hundred that had been bought by this prominent lawyer and wealthy land owner. Property descriptions from the deeds and examination of historic atlases showed that the residence associated with this property on the south side of the road had actually been situated on a one acre parcel on the north side of the road. This house is still extant, and has been recorded as Kirkwood/Dr. M. Johns House (CRS N05245). The structure was described as a two-story

Table 19
Segment 25 - Artifact Summary

Artifact Description	Date	7NC-F-176
PREHISTORIC LITHICS		
Flake Core	Quartz	1
-Fragment	Quartz	2
Core Flake	-Primary Quartz	2
Biface Thinning Flake	-Secondary Grey Chert	1
-Secondary	Quartz	1
Flake Fragment	Grey Chert	1
Shatter	Quartz	3
Thermally Altered Stone		6
SubTotal	PREHISTORIC LITHICS	17
DOMESTIC CERAMICS		
Creamware	-Plain (1750-1820)	1
White Salt-glazed Stoneware	-Plain (1740-1790)	1
Whiteware	-Plain (1820+)	1
Semi-porcelain	-Plain (1885+)	1
Porcelain	-Hand-Painted, Floral (1700+)	1
Redware	-Lead Glaze (1770+)	1
-Manganese Glaze	(1770+)	2
SubTotal	DOMESTIC CERAMICS	8
DOMESTIC OTHER		
Base Glass Container, scarring	-Owens Scar (1903-1917)	1
-Cup Bottom Mold	(1890s-late 1900's)	1
Unidentified Curved Glass		2
SubTotal	DOMESTIC OTHER	4
ARCHITECTURE		
Brick		4
Semi-porcelain Sink Basin		3
SubTotal	ARCHITECTURE	7
FAUNA & FLORA		
Shell Fragment		1
SubTotal	FAUNA & FLORA	1
GRAND TOTAL		37

brick side-gabled dwelling, dating to ca.1840, with late twentieth century additions, which was determined not eligible for listing in the National Register of Historic Places (Frederick et al. 2006).

No additional background research was conducted specifically for this property during the Phase Ib survey, since it had not been identified as an archaeological resource at that time. There was no evidence of a secondary residence or earlier residence on the property. However, additional research may reveal who the earlier owners of the property were.

Survey Segment 26

This segment incorporated an area extending 100 ft on either side of Hyetts Corner Road. Because this area had been disturbed by road bank grading and buried utilities, the segment was considered in the Phase Ia survey to have no potential for intact sites and was eliminated from further survey. As noted above, the boundary between Segment 25 and 26 was modified during the Phase Ib survey, to include a small, undisturbed portion of Segment 26 in the survey of Segment 25.

Survey Segment 27

This segment consisted of 3.6 acres in a cultivated field on the north side of Hyetts Corner Road, southeast of Scott Run (Figure 43). Soils were mapped as Reybold silt loam 2-5% slopes. In the Phase Ia survey, it was identified as containing low and moderate probability zones for prehistoric resources, not being proximal to water, and was a moderate probability zone for historic archaeological resources, because it lies within 500 ft of a historic road. Background research showed that the extant Kirkwood/Dr. M. Johns House (CRS N05245) was located outside the LOD to the east.

Phase Ib survey consisted of two passes of pedestrian surface survey. Because the field had just been planted in winter barley and had received rain, ground visibility was excellent and additional plowing and disking was not considered necessary. Two shovel tests confirmed a simple soil profile with an Ap horizon 19-20 cm thick, overlying a B horizon. Both shovel tests were culturally sterile. The surface survey yielded low frequencies of both historic and prehistoric artifacts (Figures 42a and 42b). No archaeological sites were identified.

The small historic assemblage (n=25) was dominated by ceramics and brick (Table 20). Early ceramics included one sherd each of creamware, Buckley, and Jackfield types. The overall density of artifacts and presence of later ceramic types like whiteware was suggestive of artifacts from field manuring. The presence of early ceramics suggested a possible early occupation, predating the practice of field manuring. These materials may have been derived from the occupation at the Elkins Site (N14524) in Segment 28.

The assemblage of prehistoric artifacts was small (n=6), but included one diagnostic projectile point, a Lehigh/Koens-Crispin style broadspear point of jasper (Photo 21). Other artifacts included one flake core, and debitage of jasper, quartz, and rhyolite. One shovel test was placed where the projectile point was found and a second shovel test where two lithics were found, but neither produced additional artifacts.

Table 20
Segment 27 - Artifact Summary

Artifact Description	Date	Non-Site
PREHISTORIC LITHICS		
Projectile Point	Lehigh/Koens-Crispin Broadspear, Jasper	1
Utilized Decortication Flake	Jasper	1
Flake Core	-Fragment Quartz	1
Biface Thinning Flake	-Primary Quartz	1
Flake Fragment	Rhyolite	1
Thermally Altered Stone		1
SubTotal PREHISTORIC LITHICS		6
DOMESTIC CERAMICS		
Creamware	-Plain (1750-1820)	1
Red & Yellow Refined Earthenwares	-Buckley / Agateware (1720-1775)	1
	-Jackfield (1745-1790)	1
Whiteware	-Plain (1820+)	3
Redware	-Lead Glaze, with Manganese (1770+)	3
Stoneware	-Salt Glazed (1700+)	2
SubTotal DOMESTIC CERAMICS		11
DOMESTIC OTHER		
Indeterminate Container Glass		2
Unidentified Curved Glass		3
SubTotal DOMESTIC OTHER		5
ARCHITECTURE		
Brick		6
	-Glazed	2
SubTotal ARCHITECTURE		8
HEATING		
Coal Fragment		1
SubTotal HEATING		1
GRAND TOTAL		31



Photo 21. Elkins Site and isolated finds, selected artifacts. (*top row, l-to-r*) Non-Site: Lehigh/Koens-Crispin projectile point, jasper (FF 27-21); Elkins Site: slip-decorated redware, rouletted rim (FF29-106); Buckley sherd (FF29-186); (*2nd row, l-to-r*) tin enameled earthenware sherd (FF28-45); scratch blue stoneware rim (FF29-337); Jackfield sherd (ST 29-1, Stratum 1); (*3rd row, l-to-r*) incised, painted Westerwald sherd (FF28-16); Whieldonware sherd (FF29-135); combed Staffordshire sherd (FF28-37); (*bottom row, l-to-r*) Rhenish gray bodied stoneware (FF29-163); Non-Site: Brewerton eared projectile point, chert (FF29-38).

Survey Segment 28

This segment covered a total of 11.7 acres, including parts of two agricultural fields (Figure 43). The segment crossed two arms of an intermittent stream, an unnamed tributary of Scott Run. The southern arm was a deeper drainage vegetated with low brush, which separated two fields. The northern arm was a shallow swale in the cultivated field to the northeast. Soils were mapped as Othello silt loam 0-2% slopes in the two drainages and as Reybold silt loam 5-10% slopes on uplands of the adjacent fields. In the Phase Ia survey, the entire area was classified as having a high probability for prehistoric sites, including the small flat interfluves, and a low probability for historic resources.

Geomorphological study was conducted in Segment 28 in conjunction with the Phase Ib survey. Investigation of the southern arm of the stream showed a potential for intact resources buried below later historic alluvium. The excavation of test units was recommended to sample these deposits. Probing also identified the presence of two stacked Ap horizons on the lower slopes to the west of the drainage. The excavation of shovel tests was recommended to sample these strata, because plowing and disking would only expose artifacts in the upper plow zone for surface survey.

Phase Ib survey included a combination of field methods, as indicated by the results of the geomorphological study. Pedestrian surface survey with two passes was conducted in the cultivated fields to the northeast and southwest of the two drainageways, as well as on the slight knoll between them, covering a total area of 8.8 acres. This resulted in the identification of one historic site, the Elkins Site (N14524), described below (Figures 44a and 44b). In the southwest field, shovel tests were excavated in a transect at 15 m intervals on the lower slopes west of the drainage, because of the presence of two Ap horizons. Soil profiles from the southern two shovel tests consisted of an Ap1 horizon varying from 28 to 52 cm thick and Ap2 horizon 15-28 cm thick, overlying a B horizon. In the remaining shovel tests, the proportion of gravels from slope wash was higher and the Ap2 horizon was not identified as a distinct stratum within the thickened Ap horizon. The only artifact recovered from these excavations was a single piece of flat grass, from the Ap1 horizon in Shovel Test 28-13 (Table 21). Two shovel tests were excavated on the upper part of the slope northeast of the drainage. The soil profiles here confirmed that the Ap2 horizon was not present as a separate stratum on this slope. Four historic artifacts were recovered from the Ap horizon, which were included in Locus B of the Elkins Site, extending to the east.

Six test units were excavated in the southern arm of the drainageway, where deeper soil strata had been identified in the geomorphological study. Three test units were placed along the sloping northeast side of the drainage, two at the base of the slope on the southwest edge, and one on the floor in the center of the drainage. Test Unit 28-1, placed in the center, encountered 70 cm of historic alluvium and slope wash, overlying gleyed soils. The water table was encountered at a depth of 50 cm. No artifacts were recovered. Test Units 28-2 and 28-3, placed 30 m to the southwest, revealed two historic plow zones overlying additional historic slope wash. The water table was encountered at a depth of approximately 1 m below the surface. An auger probe in the base of Test Unit 28-2 encountered channel lag at a depth of 159 cm. A shovel test in the base of Test Unit 28-3 extended to a depth of 171 cm below the surface without encountering cobbles. One prehistoric artifact was recovered in historic alluvium.

Table 21
Segment 28-Artifact Summary

Artifact Description	Date	7NC-G-174				Non-Site			Total			
		Locus A		Locus B		PSS	ST Ap	TU Ap				
		PSS	ST Ap	ST Fill	PSS					ST Ap		
PREHISTORIC LITHICS												
Utilized Decortication Flake		Rhyolite					1		1			
Utilized Biface Thinning Flake	-Secondary	Quartz	1						1			
Flake Core		Grey Chert				2			2			
Decortication Flake		Grey Chert				1			1			
		Tan Chert			1				1			
Biface Preform	-Primary	Quartz			2				2			
Biface Thinning Flake	-Secondary	Quartz			3				3			
	-Secondary	Quartzite				1			1			
	-Tertiary	Quartz			1				1			
Shatter		Brown Chert				1		1	2			
Test Raw Material		Grey Chert			1				1			
		Quartzite			1				1			
SubTotal		PREHISTORIC LITHICS			1			9	6		1	17
DOMESTIC CERAMICS												
Creamware	-Plain	(1750-1820)			1					1		
	-Wheildonware, Unidentifiabl	(1750-1775)	1							1		
White Salt-glazed Stoneware	-Plain	(1740-1790)	19	3		1		1		24		
Westerwald Stoneware	-Painted / Incised	(1575-1775)				1				1		
Other Stonewares	-Scratch Blue	(1750-1775)	5		1					6		
	-Rhenish Gray-bodied		1							1		
Tin-enameled Earthenware	-Indeterminate	(1660-1800)				1				1		
Red & Yellow Refined Earthenwares	-Staffordshire	(1765-1775)				1				1		
	-Buckley / Agateware	(1720-1775)	1							1		
	-Jackfield	(1745-1790)	5	1	1					7		
Pearlware	-Plain	(1780-1840)	1					1		2		
Whiteware	-Sponge/Spatter	(1820+)	1							1		
Ironstone	-Plain	(1840+)	1							1		
Semi-porcelain	-Plain	(1885+)			1					1		
	-Hand-Painted, Chinese	(1885+)						1		1		

Table 21
Segment 28-Artifact Summary

Artifact Description	Date	7NC-G-174					Non-Site			Total
		Locus A			Locus B		PSS	ST Ap	TU Ap	
		PSS	ST Ap	ST Fill	PSS	ST Ap				
Redware	-Lead Glaze	(1770+)	14			3				17
	-Unglazed	(1770+)	14	1		1		1		17
	-Slipped	(1770-1820)	11	3		1			1	16
	-Indeterminate	(1770+)	2							2
	-Lead Glaze, with Manganese	(1770+)	114	6	4	10	1	1		136
Stoneware	-Salt Glazed	(1700+)	2			1		1		4
SubTotal DOMESTIC CERAMICS			192	14	8	20	1	6	1	242
DOMESTIC OTHER										
Top/Neck Glass Container, wide mouth	-Threaded					1				1
Base Glass Container, scarring	-Pontil		1							1
	-Machine Cutoff					1				1
Body Glass Container, shape	-Cylindrical/Round							1		1
Indeterminate Container Glass			1			3				4
Mason Jar Lid Liner	-White Milk Glass	(1858+)				3				3
Cap	-Metal					1				1
Unidentified Curved Glass			2	3		5		1	1	12
Unidentifiable Melted Glass							1			1
SubTotal DOMESTIC OTHER			4	3		14	1	2	1	25
ARCHITECTURE										
Unidentified Flat Glass	-Bubbles/Patina		1			1				2
	-No Bubbles/Patina							1	1	2
Nail	-Cut	(1790+)				1				1
Brick			87	56	54	24	1	6	1	229
	-Glazed		3	1		3		1		8
SubTotal ARCHITECTURE			91	57	54	29	1	8	1	242
SMOKING PIPES										
Ball Clay Pipe	-Stem or Stem Fragment					1				1
SubTotal SMOKING PIPES						1				1
HEATING										

Table 21
Segment 28-Artifact Summary

Artifact Description	Date	7NC-G-174				Non-Site			Total	
		Locus A		Locus B		PSS	ST Ap	TU Ap		
		PSS	ST Ap	ST Fill	PSS					ST Ap
Charcoal Fragment				14					14	
Coal Fragment						1			1	
SubTotal HEATING				14		1			15	
FAUNA & FLORA										
Bone Fragment		1	1						2	
Teeth		3							3	
Shell Fragment		42			4		3		49	
Wood	-natural		1						1	
Identifiable Bone	-Unmodified	2	1						3	
SubTotal FAUNA & FLORA		48	3		4		3		58	
OTHER										
Unidentified Mechanical Piece					2		1		3	
SubTotal OTHER					2		1		3	
GRAND TOTAL		336	77	76	79	4	26	1	4	603

On the northeast side of the tributary, Test Units 28-5 through 28-7 were placed at the edge of the agricultural field, at 30 m intervals. The soil profiles revealed an Ap horizon overlying historic slope wash, below which channel lag deposits were encountered at a depth of approximately 100 cm. The water table was encountered at a depth of approximately 90 cm below the surface in each unit, just above the channel lag deposits. These excavations produced three historic artifacts from alluvial or slopewash contexts. None of these materials were included in the Elkins Site.

Along the shallower northeast drainage swale, deeply buried soils were not anticipated. Five shovel tests were excavated, three on the north side and two on the south side of the swale. Two of the shovel tests had soil profiles with an Ap horizon 28-35 cm thick overlying alluvium, while the others had profiles with alluvium up to 82 cm deep. The water table was encountered at depths of 56-75 cm below the surface. None of these shovel tests produced artifacts.

Elkins Site, Locus A and B (CRS N14524, Site 7NC-G-174)

This historic site was identified through surface survey, which identified a small locus of high artifact density on a slope north of the northern arm of the small drainageway, and a broader locus of moderate artifact density covering the area between the two arms of the drainageway (Figure 45). Together, the two loci that made up the site cover an area of approximately 3.8 acres. The site was bounded to the southwest by the southern arm of the drainageway. To the northwest and northeast, the limits of the site were defined by a decrease in artifact density. To the southeast, the density of artifacts also decreased slightly, but the site likely extends beyond the LOD in this direction. The two loci within the site are described below.

Locus A: This area of high artifact density covered an area of approximately 0.8 acres at the northeast end of the site. It was centered on a slight knoll or bench on the gently sloping terrain northeast of the drainageway. It was separated from Locus B by the shallow swale of the northern arm of the drainageway.

During the surface survey, a series of large stones was observed in the field, forming a roughly L-shaped alignment (Photo 22). This was interpreted as evidence of a possible structure foundation. Shovel Test 29-1 was placed “inside” the L-shaped alignment (Figure 46). because the boundary between segments was poorly defined at the time of the field survey. The soil profile consisted of a recent Ap horizon 19 cm thick, a historic deposit with building debris extending to a depth of 60 cm, and an Ab horizon at a depth of 60-72 cm, overlying intact B horizon soils (Photo 23). The soil profile indicated the presence of a cultural feature, likely a shallow cellar or crawl space of a structure. A total of 76 artifacts were recovered from the fill with rubble, and 34 from the overlying Ap horizon. Three additional shovel tests were placed in Locus A at intervals of 7 to 10 m. All three had simple soil profiles, with an Ap horizon 16-22 cm thick, overlying a B horizon. Artifacts were recovered from the Ap horizon.

The subassemblage from Locus A (n=488) included almost equal proportions of ceramics (44% of Locus A artifacts) and architectural materials (41%), indicating the presence of both



Photo 22. View of the Elkins Site Locus A, looking northeast. Note the series of large stones forming an L-shaped alignment suggestive of a foundation, with one shovel test excavated inside the alignment.



Photo 23. Elkins Site Locus A, showing the rubble of brick and stone encountered in an enlarged shovel test placed inside the alignment of stones.

occupational refuse and structural debris (Table 21). Among the historic ceramics, redware predominated (80% of ceramics). Most of the other ceramics consisted of types datable to the eighteenth century, including sherds of creamware, white salt-glazed stoneware, scratch blue stoneware, Rhenish gray-bodied stoneware, Buckley, Jackfield, and slip-decorated redware (Photo 22). Later ceramic types including whiteware, ironstone, and semi-porcelain were each represented by only one sherd. These later artifacts may have been the result of field manuring practices.

Domestic container glass was also present in very low frequencies, indicating the lack of a later historic occupation at the site. The architectural materials consisted almost entirely of brick, with only one piece of flat glass. Also notable was the frequency of shell on the site, suggesting its use in conjunction with the historic occupation. No smoking pipes or other small finds were recovered in Locus A.

Analysis of the distribution of artifacts within the site showed that most of the early ceramics that were characteristic of this site occurred within Locus A (Figure 45). Both ceramics and architectural materials were clustered in the vicinity of the possible house foundation identified in Shovel Test 29-1 (Figure 46).

Locus B: This locus encompassed the area that was partially enclosed by the two branches of an unnamed first order stream. It was characterized by a lower density of artifacts spread over a larger area of almost 3 acres. Two shovel tests were excavated in Locus B. Both revealed soil profiles of an Ap horizon overlying a B horizon and both yielded low frequencies of artifacts from the Ap horizon.

The subassemblage from Locus B was much smaller, consisting of 74 historic artifacts and 9 prehistoric artifacts (Table 21). The historic artifacts included a lower proportion of ceramics (28% of historic artifacts) and a higher proportion of other domestic artifacts (20%), compared with Locus A. As in Locus A, redware predominated among the ceramics (80% of Locus B ceramics), and ceramic types datable to the eighteenth century were present. The latter included one sherd each of white salt glazed stoneware, Westerwald, tin-enameled earthenware, and Staffordshire. No later historic types were represented. Domestic container glass, in contrast, included several artifacts of later date, such as a threaded lip or a base with machine cut off scarring. Lacking other evidence of a later historic occupation, it is assumed that such materials derived from field manuring. Locus B had a high proportion of architectural materials (41%), although the density of brick was relatively low, which suggested the possible presence of a secondary structure in this part of the site. The overall lower density of artifacts in Locus B suggested that this was a peripheral area of the site represented by Locus A. A secondary residence or one or more outbuildings could have been located in this area.

Locus B contained a small assemblage of prehistoric artifacts (n=9). There were no diagnostic projectile points, biface fragments, or other tools. The artifacts consisted of two biface preforms and debitage from the use of chert, quartz, and quartzite materials. These were considered isolated finds, insufficient to be identified as a prehistoric occupation at the site.

Background Research: In the Phase Ia survey, the Johns-McMullen Farm (AHC12) was traced back to the ownership of Kensey Johns, who died in 1848. Kensey Johns was Chief Justice of

Delaware in 1798-1828 and Chancellor in 1830-1832, residing in New Castle. He bought numerous farm properties in St. Georges Hundred, but appears never to have lived there.

Additional research was successful in tracing the property back to Amos Nichols, who obtained warrants for two adjacent tracts in 1686 and sold them both to Edmond Percus. The deed for the 200-acre tract indicated that there was already a house on the property by 1686. The property changed hands rapidly, being sold to John Sims in 1687, to Edward Gibbs in 1697, and to Matthias Erikson in 1699. Erikson divided it into two 100-acre properties, one along the southeast side of Scott Run and one adjacent to the east. Both properties were acquired by John Greenwater in the early eighteenth century. He retained the western, stream-side half until 1741, but sold the eastern half in 1716. The two parcels passed through different hands, being reunited by John McCool, who bought the eastern parcel in 1739 and the western one in 1741. It is interesting to note that the boundary description in the 1739 deed included a point "at the head of a valley and before John Greenwater's door" (DB M1:370). This indicated that John Greenwater occupied a house on the boundary between the two parcels, which could be the Elkins Site.

When John McCool died, the property passed to his daughter Mary, then his grandson, Benjamin Meriss, who sold both tracts to Kensey Johns in 1793. Kensey Johns died in 1848 and this part of his vast land holdings passed to his son Henry Van Dyke Johns, who died in 1858. The property was then divided along new lines, following the public road, with the property north of the road going to his son James Carroll Johns. J.C. Johns, shown as the owner on the 1868 map, sold the property to James McMullen in 1867. The property remained in the McMullin family, being inherited by Helen Elkins and Maris Van Allen in 1988.

The nineteenth century farmstead on the property was recorded as the Mondamon Tenant Farm (CRS N05246) as part of a National Register thematic study (Herman 1986). It was built in the second quarter of the nineteenth century, indicating that it was built during Kensey Johns' ownership of the property, and would therefore have served as the residence for his tenant farmer or farm manager. This farmstead, which has since been demolished, was shown on nineteenth century atlases and early twentieth century aerial photos (Figure 47). There was no evidence of the presence of secondary residences or earlier farmsteads on the property.

No structure was shown at the location of the Elkins Site on nineteenth century atlases or early twentieth century aerial photographs. It was interesting to note that on the 1937 aerial photo there is a farm road leading from the principal farmstead on the property (Mondamon Tenant Farm, N05246) to Hyetts Corner Road (Figure 47). Unlike the surviving farm lane that runs directly southwest to the road, the former lane went due west from the farmstead toward the location of the Elkins Site, before turning southwest to access Hyetts Corner Road next to the Dr. M. Johns House (N05245). The older farm lane may have originally been laid out to give access to the Elkins Site. In the early twentieth century, when the Elkins Site no longer existed, this was a minor farm lane, while the principal access was northeast toward the Dupont Highway (before Route 1 was built). Additional research may provide information on the relationship between the Elkins Site and Van Allen Site (in Segment 30), as well as the relationship to the nineteenth century principal farmstead on the property.

Survey Segment 29

This segment consisted of 7.9 acres in a cultivated field, west of the toll plaza on Route 1 (Figure 48). Soils were mapped as Reybold silt loam 2-5% slopes. In the Phase Ia survey, it was

designated as having a low probability for both prehistoric and historic sites, being distant from water and from known historic site locations. This segment was randomly selected for elimination from further study. During the Phase Ib field survey, scatters of early ceramics and other historic artifacts were found in both Segments 28 to the south and Segment 30 to the north, adjacent to the boundaries of Segment 29. A decision was made in consultation with DeDOT during the fieldwork, to conduct Phase Ib survey of Segment 29.

Phase Ib survey consisted of two passes of pedestrian surface survey. Like the adjacent segments, visibility was high because the field had recently been planted in winter barley, which had begun to sprout. Low to moderate densities of historic artifacts were found (Figures 49a and 49b). Artifacts in the northeast portion of Segment 29 were included in the Van Allen Site (N14525), which is described below in Segment 30. Artifacts found between the boundaries of the Van Allen Site to the northeast and the Elkins Site to the southwest occurred in low frequencies and were not included with either site.

The non-site artifacts from Segment 29 included 36 historic artifacts and 2 prehistoric artifacts (Table 22). Historic artifacts consisted principally of ceramics and brick. There were no diagnostic early historic ceramics. Overall, the range of artifact types and low frequency of artifacts was characteristic of field scatter from manuring practices. The prehistoric artifacts consisted of two projectile points, a Brewerton eared-notched point of jasper (Photo 24), and a non-diagnostic projectile point blade of quartz. These were identified as isolated finds.

Survey Segment 30

This segment consisted of 7.3 acres in a cultivated field bordering the west side of Route 1 (Figure 48). The terrain sloped down to the northeast, towards a small drainageway. This tributary of Scott Run would have drained to the northeast, but has been truncated by the construction of the highway. Soils were mapped as Reybold silt loam 2-5% slopes and 5-10% slopes. In the Phase Ia survey, this segment was identified as having a moderate probability for prehistoric resources and a low probability for historic resources.

Phase Ib survey consisted of two passes of pedestrian surface survey. Surface visibility was high since the ground had recently been tilled and planted in winter barley, which had begun to sprout, but was not yet high. Surface survey resulted in the recovery of a moderate density of historic artifacts and a low density of prehistoric artifacts (Figures 49a and 49b). Most of these materials were included in the Van Allen Site (N14525), which also extended upslope to the southwest into Segment 29. The few artifacts not included in the site were found in the northern part of Segment 30, near the base of the slope. The historic artifacts included scattered ceramics, brick, and shell. These materials may have been outliers of the Van Allen Site, or could have derived from field manuring practices. The only prehistoric artifact was a Levanna triangular projectile point of black chert, which was identified as an isolated find (Photo 25).

Van Allen Site (CRS N14525, Site 7NC-G-175)

This site was identified through surface survey and was defined to include both an area of moderate artifact density on a slope and an area of lower artifact density on a slight rise at the top of the slope. The site covered an area of 6.0 acres. It was bounded to the east by the grade of Route 1

Table 22
Segment 29 - Artifact Summary

Artifact Description	Date	Non-Site
PREHISTORIC LITHICS		
Projectile Point	Tip and base broken; unspecified type, Quartz	1
	Brewerton Eared-Notched, Jasper	1
	SubTotal PREHISTORIC LITHICS	2
DOMESTIC CERAMICS		
Whiteware	-Plain (1820+)	3
	-Indeterminate (1820+)	1
Ironstone	-Plain (1840+)	3
Semi-porcelain	-Plain (1885+)	1
	-Decal Decorated (1900+)	1
Redware	-Lead Glaze (1770+)	1
	-Unglazed (1770+)	1
	-Lead Glaze, with Manganese (1770+)	6
Stoneware	-Indeterminate	1
	SubTotal DOMESTIC CERAMICS	18
DOMESTIC OTHER		
Tableware Glass	Indeterminate	1
Unidentified Curved Glass		2
	SubTotal DOMESTIC OTHER	3
ARCHITECTURE		
Unidentified Flat Glass	-Bubbles/Patina	1
	-No Bubbles/Patina	2
Brick		12
	SubTotal ARCHITECTURE	15
GRAND TOTAL		38



Photo 24. Van Allen Site and isolated finds, selected artifacts. (*top row, l-to-r*) Non-Site: Levanna triangular projectile point (FF30-171); Morrow Mountain-style projectile point, chert (FF30-40); scraper, heavily weathered, jasper (FF30-41); (*middle row, l-to-r*) Van Allen Site: Nottingham stoneware sherd (FF30-68); Staffordshire jeweled slip rim (FF30-32); slip-decorated redware sherd (FF30-2); ironstone rim, green transfer print (FF30-37); (*bottom row, l-to-r*) blue transfer-print pearlware (FF29-17); scratch blue stoneware (FF29-24); gun flint, black flint (FF30-44).

and to the northeast by a small drainageway. To the southeast and southwest the site was defined by a decrease in artifact density. To the northwest, the site may extend beyond the LOD.

Phase Ib survey yielded a total of 200 historic artifacts and 8 prehistoric artifacts (Table 23). Two shovel tests were excavated within the site. Shovel Test 30-1, placed in the area of moderate artifact density, had a soil profile consisting of an Ap horizon 24 cm thick, overlying a B horizon. Shovel Test 30-2, placed on the area of high ground, had a similar profile, with an Ap horizon 22 cm thick. Both shovel tests were culturally sterile.

The assemblage of historic artifacts consisted primarily of ceramics (43% of historic artifacts), followed by architectural materials (33%), and other domestic artifacts (15%). The only small find of note was a gun flint with a trapezoid cross-section, made of black flint (Photo 24). Among the ceramics, redware predominated (57% of site ceramics), while other ceramics occurred in lower frequencies. The assemblage included later historic types such as whiteware, ironstone, and semi-porcelain and container glass indicative of a later occupation, such as fragments with a seamed lip or machine cutoff. The assemblage also included a limited range of early historic ceramics, including sherds of creamware, white salt glazed stoneware, Nottingham, scratch blue stoneware, Staffordshire, and Jackfield. The range of ceramic types is suggestive of a long occupation, extending from the late eighteenth century into the twentieth century.

The low to moderate density of artifacts across the site was similar to that found in early historic sites, but is lower than that found in later historic sites. The site may therefore not represent a residential occupation. It could be the periphery of a larger site that has been lost through the construction of the adjacent highway, or could have been a location of outlying farm buildings, where a more limited range of activities was undertaken. The artifact distribution is not characteristic of a field dump, which usually involved the disposal of household refuse in a concentrated area such as a pit or gully.

The Van Allen Site assemblage included eight prehistoric artifacts. Tools included a projectile point of gray chert tentatively identified as a Morrow Mountain type, a tan chert scraper, and a brown chert expedient tool. These artifacts occurred together with three pieces of debitage in a tight cluster within the bounds of the site. This small locus could represent a limited short-term occupation on the slope overlooking the drainageway.

Background Research: In the Phase Ia survey, the Johns-McMullen Farm (AHC12) was traced back to the ownership of Kensey Johns, who died in 1848. Kensey Johns was Chief Justice of Delaware in 1798-1828 and Chancellor in 1830-1832, residing in New Castle. He bought numerous farm properties in St. Georges Hundred, but appears never to have lived there.

Additional research was successful in tracing the property back to Amos Nichols, who obtained warrants for two adjacent tracts in 1686 and sold them both to Edmond Percus. The deed of the 200-acre tract indicated that there was already a house on the property by 1686. The property changed hands rapidly, being sold to John Sims in 1687, to Edward Gibbs in 1697, and to Matthias Erikson in 1699. Erikson divided it into two 100-acre properties, one along the southeast side of Scott Run and one adjacent to the east. Both properties were acquired by John Greenwater in the early eighteenth century. He retained the western, stream-side half until 1741, but sold the eastern half in 1716. The two parcels passed through different hands, being reunited by John McCool, who bought the eastern parcel in 1739 and the western one in 1741

Table 23
Segment 30 - Artifact Summary

Artifact Description	Date	7NC-G-175	Non-Site	Total
PREHISTORIC LITHICS				
Projectile Point	Possibly Morrow Mountain type, Gray Chert	1		1
	Levana, Black Chert		1	1
Scraper	Tan Chert	1		1
Decortication Flake	Grey Chert	1		1
	Jasper	1		1
Biface Thinning Flake	-Secondary Quartzite	1		1
Shatter	Quartz	2		2
Expedient Tool	Brown Chert	1		1
SubTotal PREHISTORIC LITHICS		8	1	9
DOMESTIC CERAMICS				
Creamware	-Plain (1750-1820)	4		4
White Salt-glazed Stoneware	-Plain (1740-1790)	1		1
Other Stonewares	-Nottingham (1700-1810)	1		1
	-Scratch Blue (1750-1775)	1		1
Red & Yellow Refined Earthenwares	-Staffordshire (1765-1775)	1		1
	-Jackfield (1745-1790)	2		2
Pearlware	-Plain (1780-1840)	5		5
	-Shell-Edged, Blue (1780-1840)	1		1
	-Flow Blue Transfer (1820-1840)	1		1
Whiteware	-Plain (1820+)	5	3	8
	-Shell-Edged, Blue (1820-1860)		1	1
	-Embossed (1820+)	1		1
Ironstone	-Plain (1840+)	7		7
	-Other Monochrome Transfer (1840+)	1		1
	-Embossed (1840+)	1		1
Semi-porcelain	-Plain (1885+)	3		3
	-Hand-Painted, Floral (1885+)		1	1
	-Decal Decorated (1900+)	2		2
Redware	-Lead Glaze (1770+)	10		10
	-Unglazed (1770+)	6		6
	-Slipped (1770-1820)	2		2
	-Lead Glaze, with Manganese (1770+)	31	3	34
SubTotal DOMESTIC CERAMICS		86	8	94
DOMESTIC OTHER				
Top/Neck Glass Container, narrow mouth	-Seamed Lip, Threaded	1		1
Base Glass Container, scarring	-Machine Cutoff	1		1
Indeterminate Container Glass		6		6
Mason Jar Lid Liner	-White Milk Glass (1858+)	1		1
Unidentified Curved Glass		19	1	20
Unidentifiable Melted Glass		1		1
SubTotal DOMESTIC OTHER		29	1	30
ARCHITECTURE				
Unidentified Flat Glass	-Bubbles/Patina	1	1	2
	-No Bubbles/Patina	3		3
Brick		52	3	55

Table 23
Segment 30 - Artifact Summary

Artifact Description	Date	7NC-G-175	Non-Site	Total
Brick	-Glazed	8		8
Drain Pipe Fragment	-Ceramic	1		1
SubTotal	ARCHITECTURE	65	4	69
HARDWARE				
Washer		1		1
Machine Part	-Indeterminate	1		1
SubTotal	HARDWARE	2		2
HEATING				
Coal Fragment		1		1
SubTotal	HEATING	1		1
FAUNA & FLORA				
Shell Fragment		13	3	16
SubTotal	FAUNA & FLORA	13	3	16
OTHER				
Gun Flint		1		1
Bisque		1		1
Unidentified Mechanical Piece		1		1
Plastic bottle		1		1
SubTotal	OTHER	4		4
GRAND TOTAL		208	17	225

When John McCool died, the property passed to his daughter Mary, then his grandson, Benjamin Meriss, who sold both tracts to Kensey Johns in 1793. Kensey Johns died in 1848 and this part of his vast land holdings passed to his son Henry Van Dyke Johns, who died in 1858. The property was then divided along new lines, following the public road, with the property north of the road going to his son James Carroll Johns. J.C. Johns, shown as the owner on the 1868 map, sold the property to James McMullen in 1867. The property remained in the McMullen family, being inherited by Helen Elkins and Maris Van Allen in 1988.

The nineteenth century farmstead on the property was recorded as the Mondamon Tenant Farm (CRS N05246) as part of a National Register thematic study (Herman 1986). It was built in the second quarter of the nineteenth century, indicating that it was built during Kensey Johns' ownership of the property, and would therefore have served as the residence for his tenant farmer or farm manager. This farmstead, which has since been demolished, was shown on nineteenth century atlases and twentieth century aerial photos. There was no evidence of secondary residences or earlier farmsteads on the property.

No structure was shown at the location of the Van Allen Site on nineteenth century atlases or early twentieth century aerial photographs (Figure 47). The site is located roughly equidistant from the Mondamon Tenant Farm (N05246) to the south and the G.W. Townsend Site (N12770) to the north. The G.W. Townsend Site was documented as a historic site that has been largely destroyed by a borrow pit. Artifacts from the Van Allen Site included a nineteenth century occupation, which would likely have been contemporaneous with both of these historic farmsteads. The Elkins Site, in contrast, likely predated both of the nineteenth century farmsteads. The Van Allen Site also had artifacts indicative of an earlier occupation, suggesting that it may have been contemporaneous with the Elkins Site, as well as with the later sites. Further research on the Van Allen Site should be conducted in conjunction with research on the Elkins Site, to determine the relationship between these two sites and the nineteenth century farmstead locations, and to identify site occupants, if possible.

Survey Segment 31

This segment at the northeastern terminus of Section 1 consisted of areas within the right-of-way of existing Route 1. In the Phase Ia survey the entire segment was considered too disturbed to contain intact archaeological resources and was eliminated from further survey.

5.1 Summary and Evaluation of Cultural Resources

Phase Ib survey of US 301 Section 1 resulted in the identification of 19 cultural resources, including 18 archaeological sites and one historic landscape feature. Three archaeological sites had only prehistoric components, eight sites had both prehistoric and historic components, and seven sites had only historic components. The following review of sites focuses on attributes relevant to an evaluation of site eligibility.

The sites are evaluated below, with regard to their potential eligibility for listing in the National Register of Historic Places. Five of the 18 archaeological sites are recommended not eligible on the basis of the Phase Ib survey (Table 24). Phase II survey is recommended for 13 of the archaeological sites, to further evaluate their eligibility. Phase II survey is also recommended for the historic railroad line.

Spring Mill Branch Site (N14528, in Segments 3 and 4)

This site was identified as a prehistoric site characterized by a low to moderate density of artifacts. It was located at the headwaters of a small tributary of Spring Mill Branch. Survey of adjacent areas by HRI showed that the site extended south of the A&HC project area to the confluence with Spring Mill Branch and contained both prehistoric and historic components. The portion of the site within the A&HC LOD included one contracting stemmed point, but had limited potential to yield additional information about lithic technology and choice of lithic materials.

Next Steps: The site will be recorded on CRS forms by HRI. Based on the material from the portion within the A&HC project area, this site is recommended not eligible for the National Register, and no further survey is recommended. However, information from the A&HC survey should be combined with results from the HRI survey to provide a fuller interpretation of the site.

Reedy Island Cart Road Site 4 (N14533, in Segment 6)

This site, which included both historic and prehistoric components, was located on the west side of Drawyer Creek in the vicinity of an early historic cart road and ford. Additional survey of adjacent areas by HRI indicated that the site extended northwest along the creek. The portion of the site within the A&HC LOD lacked chronologically diagnostic artifacts and other tools associated with the prehistoric occupation. The historic occupation was generally light within the A&HC portion of the site, although it included one locus characterized as a late nineteenth or early twentieth century field dump.

Next Steps: The site will be recorded on CRS forms by HRI. Based on the materials from the A&HC portion of the site, this site has little potential to yield additional information about the prehistoric or historic occupation. However, this is one of a series of sites representing almost continuous prehistoric occupation along Drawyer Creek and its tributaries, where lithic source materials were accessible both in the streams and on the adjacent uplands. It is therefore recommended that Phase II testing be conducted on select sites in this group to better understand the range of activities and periods of occupation they represented. Additionally, information

Table 24
Cultural Resources and Recommendations

Cultural Resource	Survey Segment	CRS Number	Site Number	Site Occupation	Recommendations	Comments
Spring Mill Branch	3/4	N14528	7NC-F-148	P	Not Eligible	Site extended in HRI survey
Reedy Is Cart Road 4	6	N14533	7NC-F-153	H, P	Phase II Survey	Site extended in HRI survey
Churchtown 2	6	N14534	7NC-F-154	P	Phase II Survey	Site extended in HRI survey
Churchtown 4	7	N14535	7NC-F-155	H	Phase II Survey	Site extended in HRI survey
Churchtown 3	7/8	N14514	7NC-F-136	P	Phase II Survey	
Churchtown 1	8/9	N14515	7NC-F-137	P, H	Phase II Survey	
Bird-Houston Locus A&B	9	N14516	7NC-F-138	H, P	Phase II Survey	
Houston-LeCompt	11	N14517	7NC-F-139	H, P	Phase II Survey	
Hobson/ LeCompt 1	12	N14385	7NC-F-140	H	Not Eligible	
Emerson Locus A&B	13/14	N14518	7NC-F-141	P, H	Phase II Survey	
Mt. Pleasant to Port Penn Railroad	14	N14519	-- --	H	Phase II Survey	Landscape feature, not archaeological site
LeCompt 2	14	N14520	7NC-F-142	H	Not Eligible	
Reed-Elliot	18	N14521	7NC-F-143	H	Not Eligible	
Bowman 2 (Tenancy)	20	N14523	7NC-F-145	H	Phase II Survey	
Bowman 1 (Mrs. Bowman)	21	N14522	7NC-F-144	H	Phase II Survey	
Bowman 3 [& 4]	23/24	N14176	7NC-F-085	P, H	Phase II Survey	
Hyetts Corner Road Tenant	25	N14536	7NC-G-176	H	Not Eligible	Site extended in HRI survey
Elkins Locus A&B	28	N14524	7NC-G-174	H, P	Phase II Survey	
Van Allen	29/30	N14525	7NC-G-175	H, P	Phase II Survey	

from the A&HC survey should be combined with results from the HRI survey to provide a fuller interpretation of the site.

Churchtown 2 Site (N14534, in Segment 6)

This prehistoric site was located on the east side of Drawyer Creek, across from Reedy Island Cart Road 4 (N14533). Additional survey of adjacent areas by HRI showed that the prehistoric occupation extended south along the side of the stream. The only diagnostic artifact from the A&HC portion of the site was a broadspear projectile point, but the site also contained tools representing a variety of activities.

Next Steps: This site will be recorded on CRS forms by HRI. It is one of the sites representing almost continuous prehistoric occupation along Drawyer Creek and its tributaries. Phase II testing should be conducted on some of these sites. Additionally, information from the A&HC survey should be combined with results from the HRI survey.

Churchtown 4 Site (N14535, in Segment 7)

This site was located on a slight rise in a field between Drawyer Creek and Taylor Branch. The site had an early historic occupation, characterized by a relatively low density of artifacts. Survey of adjacent areas by HRI showed that the site included both historic and prehistoric components, extending south to Drawyer Creek.

Next Steps: This site will be recorded on CRS forms by HRI. The historic occupation may be associated with the presence of an early cart road that crossed Drawyer Creek to the west. This is one of three early historic occupations identified on the Bird-Houston Farm, together Churchtown 1 (N14515) and the Bird-Houston Site (N14516). Phase II survey is recommended with to examine the nature of these sites and their relationship to the early owners of the property. The prehistoric occupation forms part of the group of occupations extending along Drawyer Creek and its tributaries, and the above recommendations regarding these sites pertain. Additionally, information from the A&HC survey should be combined with results from the HRI survey.

Churchtown 3 Site (N14514, in Segments 7 and 8)

This prehistoric site was located on the west side of Taylor Branch, across from Churchtown 1 (N14515). The only chronologically diagnostic artifact was a Lamoka style projectile point, but the site also contained tools representing a variety of activities and therefore has the potential to yield additional information about prehistoric occupation of the region.

Next Steps: The site was recorded on CRS forms. This site is one of a group of prehistoric sites extending along Drawyer Creek and its tributaries, and the above recommendations regarding these sites pertain.

Churchtown 1 Site (N14515, in Segments 8 and 9)

This site, which had both prehistoric and early historic occupations, was located on the east side of Taylor Branch, across from Churchtown 3 (N14514). The prehistoric component included a Jacks Reef Pentagonal projectile point, a scraper, and a variety of lithics. It likely has the potential to yield additional information about prehistoric occupation of the region. The site also had an early historic component, likely extending beyond the LOD to the south.

Next Steps: The site has been recorded on CRS forms. The historic occupation may be associated with the presence of an early cart road that crossed Drawyer Creek to the west. This is one of three early historic occupations identified on the Bird-Houston Farm, together with Churchtown 4 (N14535) and the Bird-Houston Site (N14516). Phase II survey is recommended to examine the nature of these sites and their relationship to the early owners of the property. The prehistoric occupation forms part of the Drawyer Creek series of sites, and should be so treated.

Bird-Houston Site, Locus A and B (N14516, in Segment 9)

This site had both historic and prehistoric components. The historic component was characterized by two distinct loci of occupation. Locus A, in the northern part of the site, represented a predominantly nineteenth century occupation, while Locus B, in the southern part, represented a late eighteenth to early nineteenth century occupation. The prehistoric occupation was associated with Locus B. It included a triangular projectile point, as well as two untyped points and other tools. The site has the potential to yield information relating to both the historic and prehistoric occupation of the region.

Next Steps: The site has been recorded on CRS forms. The late historic component (Locus A) represents a secondary residence on the "Home Farm" of Thomas Houston, and has the potential to provide material for comparison with the excavation of principal residences at nineteenth century farmsteads, which have been well studied in the past. The early historic component is one of three early historic occupations identified on the Bird-Houston Farm, together with Churchtown 4 (N14535) and Churchtown 1 (N14515). Phase II survey is recommended to examine the nature of these sites and their relationship to the early owners of the property. The prehistoric occupation forms part of the Drawyer Creek series of sites, and should be so treated.

Houston-LeCompt Site (N14517, in Segment 11)

This is a large site situated on a low rise on the south side of the historic road from Bohemia Manor to Reedy Island. It had historic occupations dating from the late eighteenth to the twentieth century. Shovel testing confirmed the presence of two features on the site, which was also characterized by a very high frequency of artifacts. Documentary information indicated that it was occupied by the owner, James Houston, in the first half of the nineteenth century and that the site was likely established by the Houston family, who were one of the principal land owner families in this region in the nineteenth century. The site also contained a small prehistoric component, which included two chronologically diagnostic projectile points.

Next Steps: The site has been recorded on CRS forms. The boundaries of the historic occupation at the Houston-LeCompt Site likely extended beyond the LOD to the east and south. To the south, the site extended to the edge of Survey Segment 10, which had been eliminated from the Phase Ib survey. It is therefore recommended that additional Phase Ib survey be conducted in the northern part of Segment 10 to define the southern limits of the site. It has been proposed that additional LOD be added to the project on the west side of the Houston-LeCompt Site, for construction of an emergency access ramp. This area should also be surveyed to define the limits of the site, and if necessary, be included in subsequent work.

This site has a rich artifact assemblage and the documented presence of cultural features, indicating that it has the potential to yield information about the historic occupation of the region. Phase II survey is recommended to evaluate the historic component. Phase II survey

would also provide the opportunity to evaluate the extent of the prehistoric component and the degree to which it has been impacted by the historic occupation.

Hobson/LeCompt 1 Site (N14385, in Segment 12)

This historic site was identified on the north side of the public road, across from the Houston-LeCompt Site (N14517). It was characterized by a light historic occupation. The low frequency and limited range of artifacts suggest that the site does not have the potential to yield significant information.

Next Steps: The site has been recorded on CRS forms. The site is recommended not eligible for listing in the National Register of Historic Places and no further archaeological survey is recommended.

Emerson Site, Locus A and B (N14518, in Segments 13 and 14)

This site had both historic and prehistoric components. It was located above the headwaters of Scott Run, in an area where cobbles available on the surface may have provided a source for prehistoric lithic raw material. The prehistoric occupation was characterized by two loci of activity. Locus A was an area of high prehistoric artifact density, centered on a small knoll to the north. Locus B was a wider area of lower artifact density extending to the south. The assemblage was also notable for the relatively high proportion of jasper among the lithics. This occupation included several chronologically diagnostic projectile points, as well as other tools and lithics, indicating that the site has the potential to yield information about the prehistoric occupation of the region.

Locus B was also associated with a historic occupation, which likely extended beyond the LOD to the west. This would have been associated with LeCompt Area 2, a secondary residence or tenant farm on the property in the second half of the nineteenth century.

Next Steps: The site has been recorded on CRS forms. Phase II survey is recommended for the prehistoric component, which has the potential to yield significant information. In addition, Phase II survey would also provide an opportunity to evaluate the historic component of the site.

Mt. Pleasant to Port Penn Railroad (N14519, in Segment 14)

This resource was identified as a historic landscape feature, the grade of a railroad line dating to the World War I period. The railroad extended far beyond the LOD to the east and west. The rails and ties were removed and portions of the railroad grade have been lost to plowing or development. The grade is better preserved in the wooded portion of the project area.

Next Steps: This historic resource has been recorded on CRS forms. Phase II survey is recommended, consisting primarily of additional background research, to document the construction, function, and span of operation of the railroad. The site is recommended not eligible, since it does not retain historic function or integrity.

LeCompt 2 Site (N14520, in Segment 14)

This historic site was identified from a small scatter of artifacts located in the back corner of a large property associated with the LeCompt home farm. It may have been the location of a field dump or isolated outbuilding, rather than a secondary residence. The site contained a low

frequency and limited range of artifacts, indicating that it had little potential to yield additional information.

Next Steps: The site has been recorded on CRS forms. It is recommended not eligible for the National Register and no further archaeological survey is recommended.

Reed-Elliott Site (N14521, in Segment 18)

This historic farmstead site was located above the headwaters of Ivy Run. It was occupied during the nineteenth and much of the twentieth century, until it was demolished in the 1970s. Although it was the principal residence on the property, documentary research indicated that the site was occupied by renters or tenant farmers throughout much of its history, not by the owners. As such, it is a common example of a nineteenth century farmstead, a type of site that has been well documented through past excavations.

Next Steps: The site has been recorded on CRS forms. Further excavation at this site is considered unlikely to yield significant new information relating to this type of site, especially since the tenant occupants have not been identified. The site is therefore recommended not eligible, and no further archaeological survey is recommended.

Bowman 2 or Bowman Tenant Site (N14523, in Segment 20)

This small historic site stood out from the sample of sites as distinctive in several ways. In the field, it was marked by a very high density of artifacts distributed over a compact area. Artifacts indicated that the occupation dated from the late eighteenth through the mid-nineteenth century. Documentary research showed that the property was occupied by the owner at that time, but that this site was a secondary residence, not the principal residence on the property. Research also documented the presence of both enslaved persons and free African Americans on the property in the early nineteenth century. Additional background research may provide further documentation, and assist in the identification of who was living in the secondary residence when the owner, and later a tenant farmer, was living in the principal residence.

Next Steps: The site has been recorded on CRS forms. Phase II survey is recommended, to evaluate the potential of this site to provide information about the occupation of a secondary residence on a historic farm property. This site also offers the opportunity to evaluate multiple site types on the same property as a group, through comparison with the Bowman 1 and Bowman 3 Sites (N14522 and N14176). Additional background research may help to clarify when the earlier principal residence and secondary residence on the property were each replaced by a later residence that served the same function within the hierarchy of sites on the property.

Bowman 1 or Mrs. Bowman Site (N14522, in Segment 21)

This site was identified as a historic farmstead, set back from Hyetts Corner Road on a driveway. The site dated from the mid-nineteenth century through the twentieth century and represented the principal residence on the property during that period. Features encountered in shovel testing and the high frequency and variety of artifacts suggest that the site has the potential to yield additional information. Documentary research showed that it was built to replace an earlier principal residence on the opposite side of the road, which had been set back on an allée and surrounded by secondary structures (located outside the LOD). The Bowman 1 Site, like the Reed-Elliott Site, was a common example of well-documented nineteenth century farmsteads.

Next Steps: The site has been recorded on CRS forms. Phase II survey is recommended to evaluate the site, both individually and in comparison with the other historic sites that made up the property, the Bowman 2 and Bowman 3 Sites (N14176 and N14523).

Bowman 3 Site (N14176, in Segments 23 and 24)

This site was determined to coincide with a previously recorded historic site. The latter had been identified from a light scatter of historic materials found in the Ap horizon on the floodplain. In the current survey, the site included both historic and prehistoric occupations. The historic occupation was focused on a slopes above Scott Run and dated to the eighteenth century, suggesting that it could be the earliest occupation on what became the Bowman Farm. The prehistoric component included occupations on both the slope and the adjacent stream terrace. On the terrace, prehistoric artifacts were recovered from both the Contact Period A_{pb} horizon and an overlying Ap horizon formed in slope wash, suggesting the re-deposition of materials from the occupation on the slope. In addition to two chronologically diagnostic artifacts, a projectile point and a ceramic sherd, the prehistoric component included a wide range of artifact types.

Next Steps: The site has been recorded on CRS forms. Phase II survey is recommended to evaluate both the historic and prehistoric components. The historic component has the potential to provide information on the early occupation. In addition, it provides an opportunity for comparison among contemporaneous or subsequent occupations on the Bowman Farm, including the Bowman 1 and Bowman 2 Sites (N14522 and N14523). The prehistoric component does not appear to contain stratified deposits, but has the potential to yield information on multiple periods of occupation.

Hyetts Corner Road Tenant Site (N14536, in Segment 25)

This site was identified during survey of adjacent areas by HRI, and was defined to include a low-density area that had been surveyed by A&HC. It was a historic site located on the east side of Scott Run. The portion of the site within the A&HC LOD included a limited range of historic and prehistoric occupations, suggesting that the portion of the site has limited potential to yield additional information.

Next Steps: The site will be recorded on CRS forms by HRI. Based on materials from the portion of the site surveyed by A&HC, it is recommended not eligible for the National Register and no further archaeological survey is recommended. However, information from the A&HC survey should be combined with results from the HRI survey to provide a fuller interpretation of the site.

Elkins Site, Locus A and B (N14524, in Segment 28)

This site included an early historic occupation and a minor prehistoric occupation. It was located on a small drainage, a tributary of Scott Run. The historic component was characterized by two distinct loci. Locus A, located on a bench or slight rise northeast of the drainage, was marked by a high density of early historic artifacts. This was associated with traces of a foundation filled with building debris, suggesting deposits that had been sealed when the site was abandoned. Locus B, covering a rise between two arms of the small drainage, was characterized by a lower density of artifacts, possibly represents an outlying portion of the site, and a low density of prehistoric artifacts. This site represents an early occupation of the property. It predated the nineteenth century farmstead that existed to the east (Mondamon Tenant House, N05246), and

likely predated the site identified to the northeast on the same property, the Van Allen Site (N14525).

Next Steps: The site has been recorded on CRS forms. Phase II survey is recommended to evaluate this early historic occupation, both individually and in comparison with the other historic site on this property, the Van Allen Site (N14525). It could also provide comparison with the sequence of early and later occupations on other farmsteads in the region, such as the sites that make up the Bowman Farm.

Van Allen Site (N14525, in Segments 29 and 30)

This site had both a historic component and a small prehistoric component. It was located on a slope south of a small drainageway. The historic occupation was characterized by a low to moderate density of artifacts from the eighteenth to the twentieth century. The frequency of artifacts was low compared to mid- or late-nineteenth century residential sites, suggesting that this may have been a location of outbuildings, refuse disposal, or other non-residential activity. The prehistoric component was characterized by a diagnostic projectile point, a tool, and limited debitage found in a small area.

Next Steps: The site has been recorded on CRS forms. Phase II survey is recommended to further evaluate this site. Additional survey may help to characterize the nature of this site, which was not similar to other nineteenth century farmstead sites. It would also provide the opportunity for comparison with the Elkins Site (N14524) an earlier occupation on the same property.

5.2 Evaluation of the Phase Ib Survey

The Phase Ib field survey was conducted without any significant problems. Unusually severe winter weather and areas of poor drainage caused the delay of some of the fieldwork until the following spring, but there were no cases of denied access. The predictive model that was used to structure the field survey and the field methods that were instituted are evaluated below.

Evaluation of the Predictive Model

Prehistoric Probability Zones: The predictive model utilized during Phase Ib archaeological survey to delineate probability zones for prehistoric sites was based on the model developed by ADM for a large study area that encompassed a variety of design alternatives for the US Route 301 Project Development (Baublitz et al. 2006). Based on previous research and expectations regarding the settlement preferences of prehistoric peoples, ADM selected six variables as likely predictors of site occurrence probability, including distance to streams, distance to springs, distance to confluences, distance to swamps/wetlands, percent slope, and soil permeability. Using Geographic Information Systems technology, they then analyzed the distribution of previously recorded sites within the study area to identify clustering in the data vis-à-vis the variables of interest. Initially, they used statistical goodness of fit measures to identify natural breaks in the data, to be used as the variable values distinguishing high, moderate, and low probability zones. After fine tuning the goodness of fit analysis, they then applied Kvamme's Gain statistic to evaluate the efficiency of the model. The model derived used cost distance to water sources as the key variable in predicting prehistoric archaeological sensitivity, with different types of water sources weighted somewhat differently in terms of the strength of their contribution to the prediction. Final refinements were made by adding microdrainage divides as

additional high/moderate probability locations, and previously disturbed areas as having no probability for intact prehistoric sites. Based on the model, ADM produced a map delineating the distributions of high, moderate, low, and nil probability zones throughout their overall project area.

During its previous Phase Ia archaeological survey (Hay et al. 2009), A&HC made several minor alterations to the prehistoric probability zonation developed and mapped for Section 1 by ADM. Areas where surface inspection revealed concentrations of cobbles (APE Segments 6 and 14) were designated as prehistoric high probability zones because they could conceivably have served as sources of lithic raw material for prehistoric peoples. In addition, A&HC identified one microdrainage divide within the APE that had characteristics favorable for prehistoric settlement (APE Segment 28). A&HC designated this area having a high prehistoric probability also. Finally, ADM’s prehistoric high probability zones associated with several small 1st order drainages pinched out just downstream from the APE boundary (APE Segments 3, 8, and 28). A&HC extended these areas upstream along the drainageways where they crossed the APE.

To evaluate the success of the resulting predictive model, the distribution of prehistoric site components discovered during Phase Ib survey was examined (Table 25). The results indicated that eight of the 12 (67%) prehistoric components found were situated in zones attributed a high probability for prehistoric resources, or extended from high probability zones into adjacent moderate probability zones. In contrast, only one (8%) component was found in a moderate probability zone, one (8%) extended from a moderate probability zone into the adjacent low probability zone, and two (17%) were in low probability zones. Conversely, all six survey segments (100%) classified as having a high probability for prehistoric sites produced prehistoric components, including those added by A&HC. In contrast, only four of 12 segments (33%) attributed a moderate probability for prehistoric sites produced prehistoric components, and three of 15 (20%) low probability segments produced prehistoric components.

Table 25. Prehistoric Components by Probability Zone

Zone	Number of Components
High	4
High/Moderate	4
Moderate	1
Moderate/Low	1
Low	2

In general, these results indicated that the prehistoric predictive model was accurate. However, the fact that four of the eight components found in high probability zones extended into the adjacent moderate probability zones suggested that the high probability zones might have been too narrowly delineated. Baubitz et al. (2006) do not provide numerical “cut off” values for the cost distance to water variable they used to determine the width of high, moderate, and low probability zones, nor the mathematical formula used to calculate this variable. Therefore it is not possible here to recommend a specific numerical adjustment to their model to expand the width of prehistoric high probability zones. Along the US 301 Section 1 alignment, however,

prehistoric high probability zones adjacent to small 1st order tributaries were approximately 30 m wide, or 15 m on either side of the stream, while at Scott Run the high probability zone was approximately 60 m wide, or 30 m on either side of the stream. In both settings precontact sites extended beyond the narrow high probability zone into the adjacent moderate probability zone. For future studies, perhaps a cost distance to water value might be used that would increase the width of high probability zones to approximately 100 m on both sides of streams.

The presence of four prehistoric components in low and medium probability zones might be at least in part attributable to changes in the distribution of surface water during historic times caused by artificial drainage.

Historic Predictive Model: In ADM's predictive model, probability designations for historic archaeological resources were based on locations of extant historic buildings, historic maps, and background research. High probability areas were delineated at the locations of extant historic buildings and at the locations of non-extant buildings shown on historic maps, while moderate probability areas were drawn to encompass zones that extended 500 feet from early historic roads as shown on Faden's 1778 map of Delaware. All other areas were assigned a low probability for historic archaeological sites.

A&HC again made several modifications to ADM's historic predictive model. First, there were no extant historic structures within the APE for Phase Ib survey in US 301 Section 1. Second, because correlations between historic and current maps can be inaccurate, A&HC felt it prudent to expand the size of the historic high probability areas based on non-extant structure locations from ADM's 140' radius to a 500' radius, the center of which was the location of the structure in question. Third, ADM's historic high probability areas for non-extant structure locations appear to have been generated at least in part by separate correlations of historic maps, resulting in multiple nearby high probability locals for what was probably the same non-extant structure, or sequential structures in the same or nearly the same location. A&HC corrected for this by correlating historic maps collectively, assuming that a structure shown on one map was probably part of the same residential locus as one at "more or less" the same location on others. This location was used as the center of the 500' radius of the high probability area. In this way, A&HC delineated six historic high probability zones that encompassed what appeared to be the locations of six former structures, located within or near the US 301 Section 1 LOD.

None of ADM's moderate probability zones for historic resources were within the US 301 Section 1 LOD, except along SR 1/US 13 at the northeastern terminus of the project. There, the moderate probability zone fell entirely within the area of previous highway disturbance. This outcome was due to the fact that no roads on Faden's 1778 map cross or abut the US 301 Section 1 LOD except for the predecessor of SR1/US13. However, three historic roads that are not shown on Faden's 1778 map do cross the LOD, and predecessors of at least two of them, Boyds Corner Road and Hyetts Corner Road, were built by 1820, and could be substantially older than that. A&HC concluded that like the roads shown on Faden's 1778 map, Hyetts Corner Road and Boyds Corner Road had the potential to be old enough to be predictors of early historic sites and thus to justify delineating moderate probability zones for early historic archaeological resources based on their locations. As per ADM's model, A&HC delineated these moderate probability zones as extending 500' to either side of each road.

Archival research led to the delineation of one other area of moderate probability for historic resources within the project's APE. Deeds indicated that the Bird/Houston Farm once contained

a dwelling, but no structure representing that dwelling was extant or could be found on historic maps. As a consequence, the entirety of the APE within the limits of what had once been this farm was assigned a moderate probability for historic resources.

Table 26 exhibits the distribution of historic site components discovered during Phase Ib survey by historic probability zone. Of the 15 historic components found during Phase Ib survey, six (40%) were found in historic high probability zones and one (7%) extended from a high probability zone into an adjacent low probability zone. Three historic components (20%) were in moderate probability zones, while five (33 %) were in low probability zones.

Table 26. Historic Components by Probability Zone

Zone	Number of Components
High	6
High/Moderate	0
High/Low	3
Moderate	0
Moderate/Low	5
Low	1

These results suggested that the historic high probability model was a relatively poor predictor of historic site location, since more components were found in moderate and low probability zones than in high probability zones, and more components were found in low probability zones than in moderate probability zones. This patterning indicated that historic maps and the locations of historic roads can be relatively poor predictors of historic site locations, at least in regions such as Delaware where initial European settlement significantly predates the earliest maps that depict individual structure locations. However, it is notable that of the six historic components found in historic high probability zones, five were associated with the locations of non-extant structures shown on historic maps, and four of these were large, high artifact density sites. In contrast, the ten historic components that were not associated with historic map locations were generally smaller and all exhibited substantially lower artifact densities than the four large high density sites associated with mapped structures. Additionally, many had earlier artifact assemblages. This suggested that the historic components not associated with mapped structures represent a combination of early settlements that were abandoned prior to the mid 19th century and buildings/structures that were not primary residences, such as servants' or slaves' quarters.

It is also notable that of the ten historic components that were not at the locations of structures on historic maps, seven (70%) were in high, high/moderate, and moderate probability zones for *prehistoric* sites, while only 3 (30%) were in moderate/low and low probability zones for *prehistoric* sites. This could indicate that distance to water may be a better predictor of the locations of these types of historic sites than historic maps or distance to historic roads, although the data suggest that any such correlation, if it exists, is relatively weak.

Evaluation of Survey Methods

Pedestrian Surface Survey and Shovel Test Excavation: It is well recognized that pedestrian surface survey (PSS) is a far less labor intensive survey procedure than systematic shovel testing, regardless of shovel test size and interval. It is also the case that PSS is a far more effective site discovery strategy, due to the much larger volume of earth that is examined. Although the surface that is examined during PSS appears to the observer as a two dimensional plane, it was actually created by compaction through rain washing of a thin three dimensional volume perhaps 10 cm thick with the length and width dimensions of the field being surveyed. The volume of this compacted zone is orders of magnitude larger than that examined during even the most intensive shovel testing procedure, and as a result much larger numbers of artifacts are found and more sites, especially small low density ones, are discovered.

During field survey of the US 301 Section 1, PSS was the predominate technique used, and produced a large number of sites and artifacts. In contrast, shovel testing wooded portions of the APE resulted in discovery of no sites that were not discovered in adjacent areas of PSS. And as would be expected, sites that were covered partially by PSS and partially by shovel testing produced far more artifacts from the former areas than the latter ones.

Field personnel felt that field walking at arms length provided complete or nearly complete coverage of the ground surface, and was therefore the appropriate transect interval for PSS. The benefits of two passes of survey vs. one were less clear. Field personnel reported that second pass survey generally resulted in the recovery of few additional artifacts except at large high density sites like Houston-LeCompt. Furthermore, all of the sites recognized as such during field survey were found during the first pass, and none during second pass. Of the very low density sites defined as such after field survey during data analysis, two were in areas of two pass survey and three were in areas of one pass survey. Collectively, these results would suggest that one pass survey was nearly or perhaps even equally effective as two pass survey for finding sites and recovering artifact samples.

Shovel tests excavated at discovered sites provided valuable information on site context, generally confirming the presence of simple Ap/B soil profiles at the tested areas and in some cases, such as at Houston-LeCompt and Emerson Locus A, discovered features and/or more complex stratigraphy.

Geomorphology and Test Unit Excavation: Systematic geomorphological survey performed in advance of Phase Ib survey provided important guidance on the distribution of alluvial soils with the potential to contain buried archaeological resources. In such locations, A&HC excavated 1 m x 1 m test units at 30 m intervals as the principal Phase I survey strategy. In the event, this strategy was used only in Segment 24 on the terrace along the west bank of Scott Run and in Segment 28 in the vicinity of a 1st order tributary of Scott Run. In Segment 28, the test units did not identify a site. However, in Segment 24, the test units identified the prehistoric component of Bowman 3 in an Ap soil horizon below historic alluvium. Although labor intensive, geomorphological survey coupled with systematic test unit excavation thus proved effective in identifying an archaeological resource which would not have been found using shovel testing or PSS.

Point Proveniencing: Using GPS to record the provenience of each artifact found during PSS was labor intensive, especially at large high artifact density sites such as Houston-LeCompt.

However, the data so generated facilitated data analysis in several ways. First, the mapped artifact distributions could be used to define low density sites that were not recognized as such in the field, and to revise the boundaries of those that were. Within Section 1, four low density sites were defined using the mapped artifact distributions that would have otherwise remained undetected, and the boundaries of all sites were evaluated during the review process and revised as deemed appropriate. Second, the mapped data provided insights concerning variability in artifact distributions within identified sites. At large high artifact density sites, site core areas were clearly distinguishable from low density site peripheries, and the distribution of early historic artifacts could be compared with that of later artifacts. At sites having both prehistoric and historic components, the locations of the two components could be distinguished from one another. The resulting information on internal site structure informed the design of Phase II survey at potentially significant sites.

These various advantages would not have been realized with more traditional PSS techniques. If, for example, artifacts had been collected and provenienced within each site by grid square, the intrasite distributional analyses would have been less precise, site boundaries could not have been expanded beyond the limits of the grids, and the low density sites that were not recognized as such in the field would not have been identified in the subsequent analysis.

- Baublitz, R., J. Branigan, T. Lawrence, P. Schopp, D. N. Bailey, and D. L. Weinberg
2006 Archaeological Predictive Model U.S. 301 Project Development, St. Georges, Pencader, and Appoquinimink Hundreds, New Castle County, Delaware. Prepared for the Delaware Department of Transportation, Dover.
- Baist, G.W.
1893 *Atlas of New Castle County, Delaware*. G. William Baist, Philadelphia.
- Beers, G.W.
1868 *Atlas of the State of Delaware*. Pomeroy and Beers, Philadelphia.
- Frederick, Barbara, Catherine Dluzak, Emma Young, Lauren Archibald, Elizabeth Amission, Paul Schopp, Dan Bailey, and Christine Tate
2006 U.S. 301 Project Development, Determination of Eligibility Report, St. Georges, Pencader, and Appoquinimink Hundreds, New Castle County, Delaware. Report prepared for the Delaware Department of Transportation.
- Hay, C.A., J Stiteler, D.J. Rue, and W. Zug-Gilbert
2009 Phase Ia Archaeological Survey and Testing Strategy, US Route 301 Project Development, Purple Section 1, St. Georges Hundred, New Castle County, Delaware. Prepared for the Delaware Department of Transportation.
- Heite, Edward F.
2004 Phase I Cultural Resources Survey in the Proposed Route of the Southern New Castle County Sewer. Report prepared for New Castle County. On file at the Delaware Division of Historical and Cultural Affairs.
- Herman, Bernard L.
1984 Rebuilding St. Georges Hundred, New Castle County, 1850-1880. National Register of Historic Places, thematic nomination form. Accessed at <http://dspace.udel.edu:8080/dspace/handle/19716/3797>
- Herman, B.L., G.M. Lanier, R.J. Siders, and M. Van Balgooy
1989 Dwellings of the Rural Elite in Central Delaware, 1770-1830+/- . Center for Historic Architecture and Engineering, University of Delaware, Newark.
- Hopkins, G.M.
1881 *Map of New Castle County, Delaware, from Actual Surveys and Records*. G.M. Hopkins Company, Philadelphia.
- Jicha, H.F., III and T. Bensinger
1984 Rebuilding St. Georges Hundred. National Register of Historic Places, Inventory-Nomination Form. On file at University of Delaware Library Institutional Repository, accessed at <http://dspace.udel.edu:8080/dspace/handle/19716/3797>.

Rea, S.M. and J. Price

1849 *Map of New Castle County, Delaware*. Philadelphia. Accessed at Delaware Historical Society, Wilmington.

South, S.A.

1977 *Method and Theory in Historical Archaeology*. Academic Press, New York.

1978 Pattern Recognition in Historical Archaeology. *American Antiquity*, 43 (2): 223-230.

Sprague, R.

1981 A Functional Classification for Artifacts from 19th and 20th Century Historical Sites. *North American Archaeologist*, 2(3): 251-261.

United States Department of Agriculture (USDA)

2010 Web Soils Survey. Natural Resources Conservation Service. Available online at <http://websoilsurvey.nrcs.usda.gov>. Accessed December 2010.

United States Geological Survey (USGS)

1906 Wilmington, Delaware 15' Quadrangle

7.1 Qualifications of Key Personnel

ARCHAEOLOGICAL & HISTORICAL CONSULTANTS, INC.

MELISSA DIAMANTI

SENIOR PRINCIPAL INVESTIGATOR, ARCHAEOLOGY

Education:

Ph.D. - Anthropology, The Pennsylvania State University, May 1991

M.A. - Anthropology, The Pennsylvania State University, May 1980

B.A. - Anthropology, University of Pennsylvania, May 1976

Experience:

As Senior Principal Investigator, Dr. Diamanti designs and implements large and complex archaeological projects. She coordinates extensively with clients and with state and federal regulatory agencies, and disseminates results to the public at large. She manages multiple projects simultaneously, and supervises field and laboratory personnel. She combines extensive experience in both prehistoric and historic archaeology. Dr. Diamanti's analytical specialty is the study of spatial patterning of activity areas within sites, and the relationships of spatial patterns to social organization and technology. She also has extensive experience in the design and implementation of archaeological predictive models.

Selected Project Experience:

US 301 Project Development, Section 1, New Castle County, Delaware: Phase Ib survey of a 5.4 mile section of limited access highway.

Walter Business Park, Blair County, Pennsylvania: Phase I, II, and III archaeological investigations of prehistoric Site 36 BL106, containing Paleoindian and Early Archaic components.

Mon/Fayette Expressway, Allegheny County, Pennsylvania: Phase I and II archaeological survey for 12 miles of turnpike, and Phase Ia sampling design for historic urban residences and industrial sites.

Park Road Extension, Berks County, Pennsylvania: Phase III archaeological data recovery at Site 36BK621, containing a prehistoric Late Woodland site component and a historic canal weigh lock of the Schuylkill Navigation System.

US Route 202 Improvements, Montgomery and Bucks Counties, Pennsylvania: Phase I archaeological survey of approximately 15 miles of highway improvements and Phase II survey of 14 prehistoric and historic archaeological sites.

NJ/Route 94/23 Interchange, Sussex County, New Jersey: Phase III archaeological data recovery at the Edsall House Site (Site 28Sx291) containing historic eighteenth and nineteenth century components.

Church Creek Streetscape, MD 16 and MD 335, Dorchester County, Maryland: Phase I and II archaeological surveys for road improvements in an eighteenth through twentieth century village.

ARCHAEOLOGICAL & HISTORICAL CONSULTANTS, INC.

CONRAN A. HAY

PROGRAM MANAGER

Education:

Ph.D. - Anthropology, The Pennsylvania State University, November 1978

M.A. - Anthropology, The Pennsylvania State University, December 1973

A.B. - Philosophy, Earlham College, June 1969

Experience:

Dr. Hay co-founded and developed the cultural resource management program at A&HC and has provided technical direction of the company since its founding. In so doing, he has performed and managed approximately 400 cultural resource management projects. These have included Phase I and II archaeological surveys; Phase III archaeological data recovery excavations; historic structures inventories, evaluations, and recordations; and cultural resources management plans. Dr. Hay has managed principal investigators and other key level personnel, has coordinated extensively with clients and agencies, and has presented his work to both professionals and the public at large. His analytical specialty is lithic analysis, including studies of lithic reduction and use-wear.

Selected Project Experience:

US 301 Project Development, Section 1, New Castle County, Delaware: Phase Ia and Ib survey of a 5.4 mile section of limited access highway.

U.S. Route 11/15, S.R. 0011, Perry, Snyder, and Juniata Counties, Pennsylvania: Historic structures inventory and Phase I, II, and III archaeological survey for approximately 30 miles of highway widening and intersection improvements. The work included inventory of the Susquehanna Division of the Pennsylvania Canal.

Lumber Heritage Region, North-Central Pennsylvania: Development of historic contexts for a proposed fifteen county Lumber Heritage Region, including thematic narratives and historic lumber resource inventories.

Wright-Patterson Air Force Base, Ohio: Historic structures inventory and historic context research for Cold War research facilities. The project involved evaluation of nationally and exceptionally significant historic resources.

Historic Highways, Nationwide: Development of innovative techniques for the rehabilitation of historic highways for the Federal Highway Administration. Case study examples throughout the nation were examined.

Camden and Amboy Railroad, Multiple Counties, New Jersey: Historic context development and field evaluation of approximately 100 miles of the historic Camden & Amboy Railroad corridor.

ARCHAEOLOGICAL & HISTORICAL CONSULTANTS, INC.

WENDY L. ZUG-GILBERT

PRINCIPAL INVESTIGATOR, ARCHITECTURAL HISTORY

Education:

B.A. - American Studies, The Pennsylvania State University, December 1993

Experience:

As a principle investigator, Ms. Zug-Gilbert designs and implements architectural history projects. She has had fifteen years of experience in architectural history and has prepared inventory/evaluation level studies, determination of effect reports, memoranda of agreement, and HABS/HAER and State level recordations. She has worked extensively in Pennsylvania, and has prepared Section 106 documents for numerous highway and bridge replacement projects throughout the Commonwealth. She also has extensive highway project experience in Delaware, Maryland and New Jersey. Ms. Zug-Gilbert has coordinated extensively with clients and agency personnel, and has presented study results to agency and citizens' committees and to the public at large.

Selected Project Experience:

Christina River Bridge Project, City of Wilmington, Delaware: Industrial context report for the Wilmington Waterfront.

Southern Beltway, Interstate I-79 to the Mon/Fayette Expressway, Washington County, Pennsylvania: Historic structures inventory and determination of eligibility for eight historic districts, five railroads, and more than 150 individual historic resources.

Greenwood Avenue over SEPTA and Tacony Creek, Montgomery County, Pennsylvania: Historic structures inventory and determination of eligibility for two historic bridges, the Jenkintown Historic District, and the Wyncote Historic District.

Proposed Truck Weigh Stations on I-78, Warren County, New Jersey: Historic structures inventory of the North Bloomsburg Historic District, three farmsteads, and one residential property.

Wright-Patterson Air Force Base, Ohio: Historic structures inventory and historic context research for Cold War research facilities. The work involved evaluation of nationally and exceptionally significant resources.

Pure Oil Service Station, Camden County, New Jersey: HAER mitigation of an early twentieth-century service station.

Bel Air Streetscape Improvement Project, Harford County, Maryland: Historic architectural survey and historic context for the Bel Air main street district, the Reckord Mill Complex, the Bel Air Courthouse District and twelve individual historic resources.

ARCHAEOLOGICAL & HISTORICAL CONSULTANTS, INC.

JOHN M. STITELER

SOIL SCIENTIST/GEOMORPHOLOGIST

Education:

M.S. Soil Science, 1997, The Pennsylvania State University
B.A. Anthropology, 1985, The Pennsylvania State University

Experience:

Mr. Stiteler is experienced in soil pedology, and specializes in describing and interpreting soils and geomorphology of archaeological sites to assist in research design and site interpretation. Prior to his specialization in soil science, Mr. Stiteler was an experienced archaeologist who served as Field Director on archaeological projects for Archaeological and Historical Consultants, Inc. from 1984-1991. During the soil science portion of his education, he served as an assistant from 1992-1997 at The Pennsylvania State University Land Analysis Laboratory. In this capacity, he collected water samples, maintained stream gauging and sampling stations, characterized and mapped soils, and analyzed samples in the lab. Mr. Stiteler also served in 1994 for the USDA Soil Conservation Service as a biological aide. There, he assisted in verifying accuracy and quality of soil mapping boundaries, collected data by making transects and digging soil pits, assisted in on-site evaluations and interpretations of SCS projects, and contributed crop yield estimates and woodland site indexes.

Selected Project Experience:

Main Street Bridge Replacement Project in Butler, Butler County, Pennsylvania: Soil boring monitoring and test pitting for Phase I/II archaeological survey.

SR 522 Wetland Replacement Project, Blacklog Valley, Huntingdon County, Pennsylvania: Examination of soil profiles for archaeological survey.

Shuey Site II, 36Ce503, Bellefonte, Pennsylvania: Examination of soil profiles for archaeological excavations for the proposed Spring Creek Sewer Project.

Apollo Bridge Replacement, Armstrong County, Pennsylvania: Examination of soil profiles for archaeological survey

Southern Beltway Project in Beaver County, Pennsylvania: Phase I archaeological survey (deep testing) of wetland replacement sites.

ARCHAEOLOGICAL & HISTORICAL CONSULTANTS, INC.

MONICA PADAMONSKY

LABORATORY DIRECTOR

Education:

B.A. – Anthropology, The University of Pittsburgh, May 1999

Experience:

Ms. Padamonsky serves as both Laboratory Director and Staff Historian. Her duties include analyzing prehistoric and historic artifacts, specializing in historic cultural material. Ms. Padamonsky has prepared artifact and photograph collections for curation in the Mid-Atlantic region. As Staff Historian, she conducts background research and fieldwork, assists with preparation of determination of eligibility and assessment of effect reports, and with historic structure survey forms. Ms. Padamonsky also has experience as Field Director/Crew Chief on Phase I, II, and III level archaeological surveys in Pennsylvania, West Virginia, Maryland, New Jersey, New York, and Arkansas.

Selected Project Experience:

Frederica Grade Separated Intersection, Kent County, Delaware: Phase III data recovery at the Gray Farm Site (7K-F-11 and 7K-F-169)

US 301 Project Development, Section 1, New Castle County, Delaware: Phase Ib survey of a 5.4 mile section of limited access highway.

Mon/Fayette Expressway, Allegheny County, Pittsburgh, Pennsylvania: Artifact analysis and preparation of artifact collections for curation,

Maryland Route 16, Dorchester County, Maryland: Artifact analysis and preparation of artifact collection for curation,

Telecommunications Antenna Projects in New Jersey and New York: Determination of Eligibility and Assessment of Effects Reports.

S.R. 0422-Section 4TR, Montgomery County, Pennsylvania: Historic Structures Inventory and Determination of Eligibility Report.

Anderson and Sandusky Streets Underpass Improvement Project, Allegheny County: Pennsylvania Historic Structures Inventory and Criteria of Effects Report.

MD 5: US 301 to I-495, Prince George's County, Maryland: Architectural Significance Evaluation.

I-495 Capital Beltway Project, Montgomery and Prince George's Counties, Maryland: Phase I Archaeological Identification Survey.

ARCHAEOLOGICAL & HISTORICAL CONSULTANTS, INC.

SCOTT PADAMONSKY

FIELD DIRECTOR, ARCHAEOLOGY

Education:

B.A. - Anthropology, Indiana State University of Pennsylvania, December 1995

Experience:

Mr. Padamonsky has a B.A. from Indiana University of Pennsylvania, specializing in archaeology. Including excavations and surveys done during undergraduate studies, Mr. Padamonsky has almost 15 years of experience in the field, with ten of those years as Field Director for A&HC. He has done work in Minnesota, North Dakota, Illinois, Wisconsin, Virginia, Maryland, New York, New Jersey, West Virginia, Ohio and Pennsylvania. Mr. Padamonsky has supervised over 100 Phase I and II surveys in Pennsylvania and surrounding states, and has been in charge of numerous Phase III data recoveries.

Selected Project Experience:

Frederica Grade Separated Intersection, Kent County, Delaware: Phase III data recovery at the Gray Farm Site (7K-F-11 and 7K-F-169)

US 301 Project Development, Section 1, New Castle County, Delaware: Phase Ib survey of a 5.4 mile section of limited access highway.

S.R. 61, Section 15s, Berks County, Pennsylvania: Phase III data recovery at a Multi-component prehistoric site with over 25,000 artifacts.

Walter Business Park, Blair County, Pennsylvania: Phase I and II surveys, Phase III data recovery at an Early Archaic campsite.

Mon Fayette Expressway, Allegheny County, Pennsylvania: Numerous Phase I and II surveys of urban and rural historic sites along over 20 miles of proposed highway.

Spring-Walker-Benner Joint Authority, Centre County, Pennsylvania: Phase III data recovery of a small Late Woodland village site along Spring Creek.

Huston Township Water Authority, Centre County, Pennsylvania: Phase III data recovery at a Woodland Period site.

US Rt. 30 Highway Improvement, section 003. Lancaster County, Pennsylvania: Phase III data recovery at a Late Woodland quartz reduction site.

I-495 Capitol Beltway Improvements, Montgomery & Prince Georges County, Maryland: Phase I survey of 15 miles of highway widening.

ARCHAEOLOGICAL AND HISTORICAL CONSULTANTS, INC.

JAMES BRENEMAN

FIELD DIRECTOR, ARCHAEOLOGY

Education

B.A. – Anthropology, University of Pittsburgh, 2001

Experience

Mr. Breneman has a B.A. from the University of Pittsburg, specializing in archaeology. He has eight years of field experience as both a Field Technician and Field Director. Mr. Breneman has participated in Phase I, II and III projects in Pennsylvania, Maryland, New Jersey, West Virginia, New York, Virginia, Ohio, Delaware and Peru. James has extensive Phase I, II and III experience ranging from nineteenth to twentieth century historic sites to Paleo-Indian prehistoric sites. James has extensive experience as a Field Technician, as well as six months of Phase I and II Field Director experience in urban historic sites. duties, as well as six months of Phase I and II Field Director experience on urban historic sites. He also has experience in laboratory methods and report writing.

Selected Project Experience

Frederica Grade Separated Intersection, Kent County, Delaware: Phase III data recovery at the Gray Farm Site (7K-F-11 and 7K-F-169)

US 301 Project Development, Section 1, New Castle County, Delaware: Phase Ib survey of a 5.4 mile section of limited access highway.

Mon/Fayette Expressway, Allegheny County, Pennsylvania: Phase I and II surveys, multiple urban historic sites.

S.R.61, Section 15S, 36BK870, Berks County Pennsylvania: Phase II and III prehistoric survey on a multi-component prehistoric site.

Walter Business Park, 36BL106, Blair County, Pennsylvania: Phase II and III prehistoric survey and data recovery at an Early Archaic campsite.

Huston Township Water Authority, Centre County, Pennsylvania: Phase III data recovery at a Woodland Period site.

Great Bend, Meigs County, Ohio: Phase II prehistoric and historic survey, as well as historic burial excavation.

Potters Field Disinterment/Re-interment, Hudson County, New Jersey: Phase III data recovery of historic burials.

7.2 Charts of Property Histories

Haughey-Brady Property History (Tax Parcels AHC1 and AHC2)

<i>Date</i>	<i>Grantor</i>	<i>Grantee</i>	<i>Acres</i>	<i>Value</i>	<i>Comments</i>	<i>Reference</i>
Northern part of AHC1 and AHC2, from Patent of James Steel						
1736	WARRANT	James Steel (Philadelphia)			surveyed 10-18-1736; Referenced in DB Z1:75	
1741	James Steel died				LWT 12-31-1741; real estate to 5 daughters; Referenced in DB Z1:75	LWT
10-6-1749	Presley Raymond & Mary; Rebecca Steel (widow); William Shute & Elizabeth; Richard Renshaw & Ann	Joshua Baker (Christianan Hundred)	310 acres	£150	heirs of James Steel; description includes "road leading from Readew Island to Maryland" on NW side and "crossing Newcastle Road" in middle	DB Q1:303
	Joshua Baker	Aaron Barton			Referenced in DB Z1:75	
5-1760	Aaron Barton	John Antrum, Jr. (Newcastle Co.)			Referenced in DB Z1:75	DB T1:522
11-24-1768	John Antrum Jr. (of Newcastle Co.)	John Antrum Sr. (of Burlington Co., NJ)	205 acres	£500	"tract or parcel of land swamp & cripple" in St. Georges Hd; same as Archive Deed NCC A3#26	DB Z1:75
11-5-1784	Isaac Antrum, Joseph Antrum, Rebecca & Benjamin Gibbs, Mary & Aaron Robins, and Rachael & William Talbert	James Haughey	205 acres	£940; separate amounts to each heir	NCC Chancery H#9: J. Haughey v. Wm. Smith et al.; Had deed made out, but 24 ac were in possession of Cornelius Armstrong & 3.75 acres in possession of Robert Haughey	
Southern part of AHC1 and AHC2, from a Patent of John Taylor, as narrated in 1798 deed. Three parts were divided, and later joined to form a 155-acre tract on the north side of Second Drawyers Creek.						
1-26-1684	PATENT	John Taylor	250 acres		commonly known by the name "Weston"	ref in DB T2:336
		David Lewis	250 acres		How land passed to David Lewis is not documented in DB	ref in DB T2:336
Part A = 50 acres on north side of Second Drawyers Creek						
2-22-1739	David Lewis	James Norris	50 acres		part of "Weston", on N side of Second Drawyers Creek	DB N1:304
4-15-1743	James Norris	Francis King	50 acres		referenced in DB T2:336	DB N1:322

Haughey-Brady Property History (Tax Parcels AHC1 and AHC2)

<i>Date</i>	<i>Grantor</i>	<i>Grantee</i>	<i>Acres</i>	<i>Value</i>	<i>Comments</i>	<i>Reference</i>
8-31-1745	Francis King (Sr.) died		50 acres		divided all lands & messuages, etc to wife Christian, then divided equally among 9 children: Marinas, Joanna, Francis, Leonard, Peter, Christiana (m. Evan Evans), Catherine (m. John Hyatt), Rebeckah (m. Christopher Vandegrift), and Ann (m. Lewis Vandegrift); referenced in DB T2:336	LWT
4-27-1776	heirs of Francis King Sr.	Francis King Jr.	50 acres		Sold their share of the lands --Christopher & Rebecca Vandegrift; John & Catherine Hyatt; William King (son of Marinas & Mary); Benajmin Evans (child of Evan & Catherine Evans); referenced in DB T2:336	BD B2:595
Part B = 66 acres adjoining Part A						
	Alexander Armstrong died intestate		c.200 ac		had acquire the remainder of "Weston" tract; heirs: William, Mary, Lancelot, John, Alexander, Prudence, Benjamin, Thomas, and Cornelius; referenced in DB T2:336	
	other heirs of Alexander Armstrong	Cornelius Armstrong	c.200 ac		other heirs sold their several shares to Cornelius; referenced in DB T2:336	
8-22-1770	Cornelius Armstrong	Robert Haughey Jr.	66 acres		sold 66 acres, adjoining the 50 acres, ref DB T2:336	DB Z1:150
5-25-1772	Robert Haughey	Francis King Jr. & Leonard King	66 acres		referenced in DB T2:336; Robert in brother-in-law, married Joanna King	DB A2:183
8-28-1784	Leonard King	Francis King	66 acres		Released his moiety; referenced in DB T2:336	DB H2:199
Part C = 33 acres adjoining Parts A and B						
8-11-1792	Cornelius Armstrong	Francis King	33 acres		Sold 33 acres adjoining the others, also being part of "Weston"; referenced in DB T2:336	DB M2:163
Southern Part of AHC1 and AHC2 combined (Parts A, B, and C) and resurveyed = 155 acres, 71 p						
1794	Francis King died	Isaac King	155ac, 71p		LWT 1-23-1794: lands to his son; ref DB T2:336	LWT
3-22-1798	Isaac & Joanna King	James Haughey	155ac, 71p	£900		DB T2:336
James Haughey also bought other lands outside LOD that were not traced; total 496 acres.						
1800 census	occupied by owner: James Haughey		males: 1 (16-25); 1 (>45); females: 1 (10-15); 2 (16-25); 1 (>45) 1 (other free persons); 8 slaves			
1810 census	occupied by owner: James Haughey		males: 1 (10-15); 1 (16-25); 1 (>45); females: 2 (16-25); 1 (>45) 3 (other free persons); 8 slaves			
10-1-1815	James Haughey died		496 acres		died in debt; estate to be divided equally between his children (Charles H., Henrietta, Sarah, Elizabeth) with provision for his widow (Martha)	WB R1:103

Haughey-Brady Property History (Tax Parcels AHC1 and AHC2)

<i>Date</i>	<i>Grantor</i>	<i>Grantee</i>	<i>Acres</i>	<i>Value</i>	<i>Comments</i>	<i>Reference</i>
1820 census	occupied by owner: Charles H. Haughey				males: 1 (26-45); females: 2 (16-26); 1 (26-45); 5 engaged in agriculture slaves: male: 3 (<14); 3 (14-26); female: 3 (<14); 2 (14-26) free black: male 1 (<14)	
1830 census	occupied by owner: Charles H. Haughey				males: 1 (40-50); females: 2 ((30-40); 1 (40-50) slaves: male: 1(<10); 2 (24-36); female: 1 (<10); 1 (10-24); 1 (24-36); free blacks: male: 1 (<10)	
1840 census	occupied by owner: Charles H. Haughey				males: 1(40-50); 1 (50-60); females: 2 (40-50); 1 (50-60) slaves: male: 1 (10-24); female: 3 (10-24); 1(24-35) free blacks: male: 1 (<10); 4 engaged in agriculture	
	Charles H. Haughey and Henrietta Haughey each died without children				Property went to sisters Sarah & Elizabeth	
3-19-1847	Estate of James Haughey (by Sarah Haughey and Nicholas & Elizabeth [Haughey] Patterson) (all of Wilmington)	Samuel, William & [George] Frederick Brady (of Lancaster County, PA)	496 acres	\$14,100	as tenants-in-common and as joint tenants	DB A6:369
1849 map	S. Brady				farmstead location is not accurate for CRS N00121, appears to be south of the project area, in AH2	
1850 census	occupied by owner: Samuel Brady				Samuel Brady (31, farmer, \$18,000RE); William (28, farmer); George F. (25, farmer); Henry (20); Margaret (60); Margaret (26); Sarah (21); Ann Caulk (30, B); John Barlone (16, laborer); Patrick Bro? (14); Samuel White (23)	
1860 census	occupied by owner: Samuel Brady				Samuel Brady (39, farmer, \$39,000RE, \$11,000PE); William (34, farmer); Margaret (36); Sarah (29); Margaret (72, retired); farmhands: Robert(30), Henry (24) & Joseph (22) Muny; John Kindale (20); James Flanigan (16); John Sugars (23, B); servants: Sally Sugars (35, B); Tempy (14) & May (<1) Deputy	
1868 map	S. Brady				farmstead location [CRS N00121] accurately shown; 5 other residences also attributed to S. Brady, 2 on east side of Summit Bridge Road, and 3 on west side	

Haughey-Brady Property History (Tax Parcels AHC1 and AHC2)

<i>Date</i>	<i>Grantor</i>	<i>Grantee</i>	<i>Acres</i>	<i>Value</i>	<i>Comments</i>	<i>Reference</i>
1870 census	occupied by owner: Samuel Brady		Samuel Brady (52, farmer, \$40,000RE, \$10,000PE); Margaret (39, \$8,000PE); Sarah J. (33, \$7,000PE); Patrick Dougherty (45, hostler); Caroline Harris (12, B, servant); Henry Cooper (22, farmhand); Jane Dale (24, B, servant); William Dale (25, B, farmhand); Thomas Empson (23, B, farmhand); John Empson (24, B, farmhand); Stephen Williams (11, B, farmhand); William Empson (15, B, farmhand)			
3-9-1877	Henry H. & Rebecca Brady	George F. Brady	496 acres	\$4,500	their share of farm to brother	DB
3-20-1877	Samuel Brady	George F. Brady	496 acres	\$8,600	his share of farm to brother	DB
1880 census	unknown occupant; owner George & Rebecca Brady in Red Lion					
1881 map	G.F. Brady		496 acres	farmstead [CRS N00121]; also 3 residences on west side of Summit Bridge Road		
1893 map	G.F. Brady		496 acres	farmstead [CRS N00121]; also 3 residences on west side of Summit Bridge Road; farmstead on AHC2 [CRS N14375] not shown on map, built c.1900		
1900 census	occupied by owner: George F. Brady St Georges Hundred, District 63		George F. Brady (73 no occ); Rebecca (60); Clara (34); William H. (24, bookkeeper); Ethel (22); Henry S. (18, no occ); Helen F. (16)			
1907	George Brady died	Henry S. Brady	460 acres	estate divided among heirs; "Home Farm" at Mount Pleasant [N00121] to son Henry; was purchased from estate of Samuel Brady		WB K3:340
11-25-1908	Jacob C. & Adelaide M. Staats	Henry S. Brady	67 ac, 114p	\$3,385.57	SW part of AHC1 adjacent to railroad; not traced further back	DB B22:507
1910 census	occupied by owner: Henry S. Brady; on Mount Pleasant Road		Henry S. Brady (28, general farmer, owns free); Grace P. (25); Virginia (1); Nina Fisher (19, B, servant); May B (17, B, servant); George Robinson (67, B, servant)			
1920 census	occupied by owner: Henry S. Brady; on Augustine Road		Henry S. Brady (37, contractor); Grace P. (33); Virginia (11); Henry S. (8); William (2)			
1930 census	occupied by owner: Harry S. Brady; on Mount Pleasant Road		Harry S. Brady (48, RE \$10,000, road building supervisor); Grace P. (44); Virginia M. (21); Harry S. Jr. (18); William H. (12)			
10-19-1933	Henry S. Brady (by Joseph Gould, Sheriff)	Thomas Clayton Frame	2 farms: 1) 522 acres 2) 210 acres	\$17,550	Brady defaulted on \$20,000 loan to Frame; properties sold at public sale on 9-15-1933; 522 ac=Home Farm of Geo. Brady & from Staats; 210 ac=from Fred Brady to sisters (DB Q34:448)	DB S38:412

Haughey-Brady Property History (Tax Parcels AHC1 and AHC2)

<i>Date</i>	<i>Grantor</i>	<i>Grantee</i>	<i>Acres</i>	<i>Value</i>	<i>Comments</i>	<i>Reference</i>
11-13-1933	Thomas C. & Adella C. Frame	Benjamin H. Pleasanton	522 acres	\$13,000		DB W38:339
8-19-1964	Benjamin B. & Viola Pleasanton	David P. & Patricia M. Buckson	522 acres	\$1		DB Q73:160
8-19-1964	David P. & Patricia M. Buckson	Benjamin B. & Viola Pleasanton	522 acres	\$1		DB Q73:146
1973	Benjamin H. Pleasanton died				estate to his heirs; Viola E. Pleasanton (widow)	
1974	Viola E. Pleasanton died				estate to her heirs: Benjamin & Betty Pleasanton; Robert R. & Louisa Pleasanton; Edward M. & Betty Pleasanton; Patricia E. & Morris Bishop	
8-8-1975	Estate of Viola E. Pleasanton (by her heirs)	Pleasanton Farms, Inc.	2 parcels: 1) 455 acres 2) 67 acres	\$170,000	total =522 acres; 455 ac = Home Farm of George Brady; 67 ac=from Staats	DB W90:213
Western part of property [AHC 1; PIN 1301200121]						
7-28-1977	Pleasanton Farms, Inc.	Benjamin Pleasanton	155 acres	\$1		DB Y97:13
6-23-2008	Benjamin Pleasanton	Pleasanton Properties, LLC	143.75 acres	\$10	excepting 11.25 acres in middle of parcel	20080626: 0044273
Eastern part of property [AHC 2; PIN 1301200039]						
7-28-1977	Pleasanton Farms, Inc.	Robert R. Pleasanton	134.9312 acres	\$1	excepting 11 acres at northwest corner	DB Y97:17
9-28-1981	Robert R. Pleasanton	George W. Lovett, Sr.	134.9312 acres	\$297,600		DB G116:254
4-9-1989	George W. Lovett, Sr.	George W. & Ruth B. Lovett	134.9312 acres	\$10		DB 362:46

Bird-Houston Property History (parts of Tax Parcels AHC3 and AHC5)

<i>Date</i>	<i>Grantor</i>	<i>Grantee</i>	<i>Acres</i>	<i>Value</i>	<i>Comments</i>	<i>Reference</i>
1685	WARRANT	Edmund Percus [Perkins]	200 ac	Edmund Percus had warrants for two tracts. He died intestate, without issue.		
1686	WARRANT	Edmund Percus [Perkins]	300 ac			
1751	WARRANT	Abraham Evans		Evans claimed vested right in land, applied for Warrant and re-survey.		
2-25-1755	Abraham Evans	David Williams, John Vail, Thomes Vail	625 ac	referenced in Survey V1#3, 1771		
8-13-1757	PATENT	Abraham Evans	665 ac	Edmund Percus' two warrants		
9-28-1773	PATENT	John & Thomas Vail	640 ac	re-surveyed in 1771; Phila Patent Book AA12:161		
2-19-1780	Will of William Bird; estate left to his son	William Bird, Jr. (a minor)	125ac farm	LWT 1780; tract of land and plantation now in possession of John Chick		
10-16-1783	Thomas & Jane Duff	William Bird, Sr.	2 parcels: 1) 97ac 2) 31 ac = 128ac	£100	total =128 ac; agreement made prior to William Bird Sr.'s death and carried out following it with William Bird, Jr.'s guardians	DB E2:280
<i>1800 census</i>	<i>occupied by owner: William Bird, Jr. St Georges Hundred</i>		<i>males: 1 (<10); 2 (26-44); females: 1 (10-16); 1 (26-44)</i>			
	William Bird Jr. died	Thomas Bird, Mary Scott & Susan Bahonnon		estate reverted to shared owensrhip by his brother and sisters		
<i>1810 census</i>	<i>unknown occupant; Thomas Bird elsewhere in St Georges Hundred</i>					
9-18-1817	survey and plot of division by Robert Crow of property called "Bowling Green", between William Bird Jr's siblings: Thomas Bird, Susan Bahonnon, and Mary Scott					
<i>1820 census</i>	<i>unknown occupant; Thomas Bird elsewhere in St Georges Hundred</i>					
12-11-1828	Thomas Bird and Isaac & Mary Scott	James T. Bird	2 parcels = 128ac			DB G4:374
10-10-1829	James T. & Elizabeth Bird	Mary Scott	2 parcels = 128ac			DB I4:410
<i>1830 census</i>	<i>occupied by owner: Mary Scott St Georges Hundred</i>		<i>males: 1 (5-10); 1 (15-20); females: 1 (10-15); 1 (20-30); 1 (50-60) slaves: female: 1 (<10)</i>			
1-9-1839	Mary Scott	Susan B. Scott (daughter)	2 parcels = 128ac	\$800		DB B5:405
2-26-1840	Jonathan & Susan [Scott] Ellison	James T. Bird	126ac 24p	\$1,000		DB I6:417
<i>1840 census</i>	<i>unknown occupant; owner James T. Bird in Christiana Hundred</i>					

Bird-Houston Property History (parts of Tax Parcels AHC3 and AHC5)

<i>Date</i>	<i>Grantor</i>	<i>Grantee</i>	<i>Acres</i>	<i>Value</i>	<i>Comments</i>	<i>Reference</i>
1-18-1842	James T. Bird	James Silcox	126ac 24p	\$1,520		DB H5:194
<i>1849 map</i>	<i>no house shown on this property</i>					
<i>1850 census</i>	<i>unknow occupand, if any. James Silcox elsewhere in St Georges Hundred</i>					
<i>1860 census</i>	<i>unknown occupant, if any</i>					
12-18-1860	James Silcox Property (by Levi B. Moore, sheriff)	Thomas J. Houston	126ac 24p	\$2,975	Silcox defaulted on \$1,000 loan to James Malin Estate; property seized by sheriff and put up for public sale 8-16-1860; *Described as message & plantation	DB O7:175
<i>1868 map</i>	<i>no house shown on this property</i>					
<i>1881 map</i>	<i>no house shown on this property</i>					
4-23-1888	Thomas J. Houston died; estate to his sister	Harriet Houston (single)	1) 128ac farm (occupied by John Wesley Jones) 2) 86ac far (occupied by Clayton Templeton) 3) 150ac "Home Farm" on which TJ Houston resided (east half of AHC7)			WB L2:114 (8-2-1883)
<i>1893 map</i>	<i>no house shown on this property</i>					
7-1-1907	Estate of Harriet Houston (by her heirs)	John Franklin Eliason	3 parcels: 1) 126ac 24p 2) 86ac 46p 3) 9ac 71p	\$7,625	heirs= Ida V. Holden et al.	DB Q21:5
1-10-1934	Estate of John Franklin Eliason (by Joseph Gould, Sheriff)	Newark Building & Loan Association	3 parcels of above	\$6,000	Eliason defaulted on \$8,000 loan to the Newark B&L; property seized for public sale 12-1-1933	DB Y38:383
9-1-1934	Newark Building & Loan Ass	William Lore Eliason	2 parcels: 1) 309ac farm 2) 12.8ac	\$10	the 309ac farm included all 3 parcels of above and also land to the north outside the APE	DB O39:8
10-21-1941	William Lore & Amy Eliason (of Niagra Falls, NY)	Elsie & Frank Moore, Jr.	2 parcels of above	\$10		DB O43:319
7-29-1948	Elsie P.E. & Frank H. Moore, Jr.	Jacob M. Swayne (single)	309ac farm	\$7,500	excepting 48.1ac on north side of Boyds Corner Rd	DB M48:102
4-6-1950	Jacob M. Swayne (single)	Wiley & Frances North	223.7ac farm	\$9,000		DB Z49:280
3-24-1953	Wiley I. & Frances M. North	James F. & Katharine W. Robinson	80ac	\$8,800	separated this field from farm to north (AHC5)	DB H53:310

Bird-Houston Property History (parts of Tax Parcels AHC3 and AHC5)

<i>Date</i>	<i>Grantor</i>	<i>Grantee</i>	<i>Acres</i>	<i>Value</i>	<i>Comments</i>	<i>Reference</i>
7-23-1954	James F. & Katharine W. Robinson	Bronislaw & Jennie Koper	2 parcels: 1) 170ac farm 2) 80ac land	\$5		DB H55:168
5-2-1981	Bronislaw Koper died; estate to his sons	Walter Koper and Adam T. Koper	199.14ac			WR 77749
8-7-1998	Walter Koper died; his portion of the estate to sons	Bryan & Matthew A. Koper (minors)				WR 117925
9-22-1998	Adam T. Koper died; his portion of the estate to wife	Theresa J. Koper				
5-27-2004	Theresa J. Koper, Adam T. Koper, Jr. & John Allabaugh (guardian for Bryan & Matthew Allabaugh – minors)	Churchtown, LLC	199.14 acres	\$3,282,822.90		20040603: 0060512

Houston Home Farm Property History (Tax Parcel AHC3)

<i>Date</i>	<i>Grantor</i>	<i>Grantee</i>	<i>Acres</i>	<i>Value</i>	<i>Comments</i>	<i>Reference</i>
1745	PATENT	Samuel Guthrie [Guttery]	106 acres		Boundaries extended from Drawyer Creek to Mt. Pleasant Road, but western edge overlaped with SE corner of Vail's patent	
	Mary Houston acquired Samuel Guthrie's entire 106 acres, except area of overlap with Vail's patent. Deed was not identified, so unknown whether it was bought or inherited by her, or by her husband Jacob Houston before his death.					
1812	Susannah Bohanana, Thomas Bird, Isaac & Mary Scott	James Houston	6ac, 21p	\$81.67	parcel on east side of Taylor Branch, from Wm. Bird's heirs. Transferred to Jacob Houston at unknown date, since it is later included in farm	DB:W3:89
1816	Mary Houston died	James, Jacob, Georange, and Mary Houston (her children)	206 acres		died intestate; equal shares to three sons & daughter; Mary died before 1828, her share divided equally among brothers.	
1829	Mary Houston's estate (by Orphans Court)	Jacob Houston (son)	47ac, 6.75ac, 7ac		Three lots from Orphans Court settlement, D=cleared, 47ac, E=wood lot, 6.75ac, F=wood lot 7ac	
1837	Jacob Houston died				LWT 1836; all to Sarah Ann Taylor and her children Thomas, Washington, Franklin, Bayard, and Harriet Taylor [same children listed in later deeds as Houston, not Taylor]	
	Washington, Franklin, & Bayard Houston all moved to the midwest; Thomas remained on the Home Farm with Harriet					
<i>1849 map</i>	<i>Houston</i>				<i>at location of CRS N05131; no structure on the western tract</i>	
<i>1850 census</i>	<i>occupant unknown</i>					
<i>1860 census</i>	<i>occupied by owner: Thom J Houston</i>				<i>Thomas J Houston (31, farmer, \$20,000RE, \$1500PE); Sarah (59, retired); Harriet (23)</i>	
<i>1868 map</i>	<i>TJ Houston</i>				<i>at location of CRS N05131; no structure on the western tract</i>	
<i>1870 census</i>	<i>occupied by owner: Thom J Houston</i>				<i>Thomas J Houston (40, farmer, RE \$20,000, PE \$800); Sarah (69); Harriet A. (33); Margaret Segars (25, B, dom serv); David Segars (2, B); John Meredith (60, farm lab); Henry Biggany (50, farm lab)</i>	
<i>1880 census</i>	<i>occupant unknown</i>					
<i>1881 map</i>	<i>TJ Houston, 150 acres</i>				<i>at location of CRS N05131; no structure on the western tract</i>	

Houston Home Farm Property History (Tax Parcel AHC3)

4-23-1888	Thomas J. Houston (single) died;	Harriet Houston (single)	1) 128 ac; 2) 86 ac; 3) 150 ac		LWT 8-2-1883: estate to sister for life, then to his brothers or their heirs; 1= farm occupied by John Wesley Jones (N part of AHC5); 2=farm occp. by Clayton Templeton (Silcox; AHC3/5); 3=Home Farm on which TJ Houston resided (AHC3)	WB L2:114
1893 map	TJ Houston, 150 acres		at location of CRS N05131; no structure on the western tract			
7-15-1908	Estate of Harriet Houston (by her heirs)	Ida V. Holten	2 parcel: 1) 150ac farm 2) 8ac woods	\$7,500	“Home Farm” had a right-of-way over the LeCompt farm to public road from Jamison’s Corner to Mt. Pleasant	DB A22:48
	Additional 20 acres added to Houston’s Home Farm at unknown dates = 170 acres total					
6-2-1930	Ida V. & William M. Holten	Fred S. Robinson	170ac farm	\$10,500		DB D37:97
4-27-1936	Frederic S. Robinson died;	Sadie Culp Robinson	170 acres		estate to his wife	WB A6:304
4-5-1948	Sadie Culp Robinson died;	Julian P., James F. & Nora R. Cleaver	170 acres		estate to her children	WB P7:382
6-1-1948	Julian P. & Georgia Robinson and Nora R. & Isaac Cleaver	James F. Robinson	170 acres	\$10	Julian & Nora sold their shares of the farm to their brother James	DB H48:159
7-20-1948	James F. & Katharine Robinson	Ida Kandle Magowan	170 acres	\$10		DB D48:551
7-20-1948	Ida Kandle Magowan (widow)	James F. & Katharine W. Robinson	170ac farm	\$10		DB D48:561
7-23-1954	James F. & Katharine W. Robinson	Bronislaw & Jennie Koper	2 parcels: 1) 170ac farm 2) 80ac land	\$5	1=Houston Home Farm; 2=AHC3/5	DB H55:168
12-1-1975	Bronislaw Koper	Delmarva Power & Light Company	2 parcels: 1) 14.21ac 2) 24.773ac	\$97,455	1=AHC6, NW part of Home Farm tract in woods; 2=AHC4 narrow strip from AHC3 and AHC3/5 for transmission corridor	DB S91:330
5-2-1981	Bronislaw Koper died;	Walter Koper and Adam T. Koper	199.14ac		estate to his sons	WR 77749
8-7-1998	Walter Koper died;	Bryan & Matthew A. Koper (minors)			his portion of the estate to sons	WR 117925
9-22-1998	Adam T. Koper died;	Theresa J. Koper			his portion of the estate to wife	
5-27-2004	Theresa J. Koper, Adam T. Koper, Jr. & John Allabaugh (guardian for Bryan & Matthew Allabaugh – minors)	Churchtown, LLC	199.14 acres	\$3,282,822.90		20040603: 0060512

Houston-LeCompt Property History (Tax Parcel AHC7)

<i>Date</i>	<i>Grantor</i>	<i>Grantee</i>	<i>Acres</i>	<i>Value</i>	<i>Comments</i>	<i>Reference</i>
1744	PATENT	Samuel Guthrie [Guttery]	106 acres		Warrant & survey in 1737, extends from Drawyers Creek to Mt. Pleasant Rd, on east side of Taylors Branch; overlaps with SE corner of Vail re-Patent 1773	
	Mary Houston acquired Samuel Guthrie's entire 106 acres. Deed was not identified, so unknown whether it was bought by her or her husband Jacob Houston, before his death.					
<i>1810 census</i>	<i>James Houston</i>				<i>males: 1 (10-15); 1 (16-25); 2 (26-44)</i> <i>females: 2 (16-25); 1 (>45)</i>	
1816	Mary Houston died	James, Jacob, George, and Mary Houston (her children)	206 ac		died intestate; equal shares to three sons & daughter; Mary died before 1828, her share divided equally among brothers.	
2-6-1817	George & Mary Houston	James Houston	200 1/2 ac	\$1,000	sold his 1/4 share of mother's estate to brother James	DB T3:376
<i>1820 census</i>	<i>James Houston</i>				<i>males: 2 (10-16); 1 (16-26); 2 (26-45); females: 1 (16-26)</i> <i>3 engaged in agriculture</i> <i>slaves: male 1 (<14); female 1 (<14)</i>	
4-20-1829	Mary Houston's Estate (by Orphans Court)	James Houston	A) 52 ac B) 48 ac C) 30 ac		Orphans Court 6-15-1828: James to receive three tracts, total 130 ac. [See AHC8 for Tracts B&C]; map showed house on Tract A, occupied by James	
<i>1830 census</i>	<i>occupied by owner: James Houston</i> <i>St Georges Hundred</i>				<i>males: 1 (50-60); females: 1 (30-40)</i> <i>slaves: male 2 (10-24); female 1 (<10), 1 (10-24)</i>	
<i>1840 census</i>	<i>occupied by owner: James Houston</i> <i>St Georges Hundred</i>				<i>males: 1 (60-70); 1 (70-80); females: 1 (20-30)</i>	
<i>1849 map</i>	<i>J. Houston</i>				<i>house shown on Tract A, south side of road</i>	
1849	James Houston died; estate by Orphans Court	James H. Boggs, Jacob Boggs & Sarah Murphy	159 ac 140p		died intestate; 170 ac in Appoquinimink Hd. sold to pay debts; 160 ac in St. Geo Hd. undivided to closest surviving kin (children of his cousins). Survey map showed 1 house south of road [AHC7] & 1 on north side [AHC8].	DB L6:210
<i>1850 census</i>	<i>unknown occupant; owner James H. Boggs lived at</i> <i>CRS N05189</i>					
10-25-1851	Jacob & Margaret Boggs, and Sarah Murphy	James H. & Mary H. Boggs	47 acres	\$1.00	heirs of James Houston divided his estate along new lines. Parcel includes W 2/3 of James Houston's Tract A, plus addition at NW. Ref in DB N6:31	DB L6:210
4-15-1853	James H. & Mary H. Boggs	Richard W. Mulford	47 acres	\$2,000		DB N6:31

Houston-LeCompt Property History (Tax Parcel AHC7)

<i>Date</i>	<i>Grantor</i>	<i>Grantee</i>	<i>Acres</i>	<i>Value</i>	<i>Comments</i>	<i>Reference</i>
1860 census	unknown occupant; owner James H. Boggs lived at CRS N05189					
7-22-1865	Richard W. & Hannah A. Mulford (of Pecander Hundred)	James LeCompt	47 acres	\$4,700		DB H13:41
1868 map	J. LeCompt					
1870 census	unknown occupant; owner James LeCompt lived elsewhere					
1880 census	unknown occupant; owner James LeCompt lived elsewhere					
1881 map	J. LeCompt		50 acres			
12-11-1884	James LeCompt died;	estate to his widow and children			left estate to Sarah A. (widow) and children: Susan E. & Wm. Jerome Eliason, Rebecca Ann Lecompt, James L. Lecompt, Wm. & Sarah Ann McMullen, Mary Frances Lecompt, Annie L. Lecompt (all of New Castle Co)	
5-18-1885	Sarah A. LeCompt et al.	Harriet Houston	47 acres	\$3,290		DB H13:414
1893 map	J. LeCompt		50 acres			
1900 census	unknown occupant; owner Harriet Houston lived elsewhere					
1-18-1907	Harriet Houston died intestate	left estate to the children of her 3 brothers: Washington, Bayard & Franklin Houston			died intestate, wihtout issue. Estate passed to her 3 brothers heirs: Ida V. & Wm. M. Holten (St Georges Hd); Susan J. Houston (widow of Franklin; Iowa); Aldridge W. & Dell L. Houston (Iowa); George B. & Millie Houston (Nebraska); Wm. H. & Mabel Houston (Missouri); Harry T. Houston, Thomas B. Houston, Harriet A. & Gabriel L. Archer, Kate & John Buchanan (all of Iowa); Audrey E. & Albert R. Pen Davis (Iowa); Catherine J. Houston (widow of Bayard), Alice A. & James M. Spangler, Frances & A. Spangler, Hattie M. & Arthur Cameron, Thomas J. & Minnie Houston (all of Missouri); Wm. J. Houston (Idaho)	ref DB K22:563
8-7-1909	Ida V. Holten et al.	Fred S. Robinson (Cecil Co., MD)	2 tracts: 1) 76ac, 52p 2) 44ac, 144p	\$4,040.99	Tract 1 from Chas. D. & Rebecca A. Lore, DB K13:166, 1885; not traced further back [N05185]. Tract 2 from above	DB K22:563 DB K22:572

Houston-LeCompt Property History (Tax Parcel AHC7)

Date	Grantor	Grantee	Acres	Value	Comments	Reference
9-21-1909	Catherine J. Houston (guardian of Bayard Houston, minor)	Fred S. Robinson	2 tracts: 1) 76ac, 52p 2) 44ac, 144p	\$202.05	release of Bayard's interest in the 2 tracts	DB K22:572
1910 census	<i>unknown occupant</i>					
1920 census	<i>unknown occupant; Tract #1 occupied by owner, Fred Robinson, Augustine Rd, St Geo. Hd.</i>		<i>Fred S Robinson (53, farmer, owns property); Sadie C. (47); Nora L. (23, single, public school teacher)</i>			
1930 census	<i>unknown occupant; Tract #1 occupied by owner, Frederick Robinson, Boyds Corner-Mt Pleasant Rd, St Geo. Hd.</i>		<i>Frederick Robinson (63, general farmer, owns property); Sadie C. (58); renters listed next may be adjacent tenant farmers</i>			
4-27-1936	Frederic S. Robinson died	estate to wife, then to children		at death of his widow, Sadie Culp Robinson, estate divided equally between her children Julian, James, & Nora (with children as her executors)	WB A6:304	
4-5-1948	Sadie Culp Robinson died	estate to children		Julian P. Robinson (son), James F. Robinson (son), Nora R. Cleaver (daughter)	WB P7:382	
5-25-1948	Julian P. & Georgia W. Robinson (of Cecilton, MD) and James F. & Katherine W. Robinson (of Middletown, DE)	Isaac G. & Nora R. Cleaver (of Middletown)	3 tracts: 1) 76ac, 52p 2) 44ac, 144p 3) 1 acre	\$10.00	in this deed the brothers released their share of the property to their sister Nora Cleaver	DB H48:161
6-14-1951	Isaac G. & Nora R. Cleaver (of Middletown)	Frank & Margaret Rausch (of Golt, MD)	3 tracts: 1) 76ac, 52p 2) 44ac, 144p 3) 1 acre	\$10.00	Tracts 1 & 2 as above. Tract 3 was St. Joseph's African Union Methodist Protestant Church	DB I51:236
12-22-1975	Frank & Margaret A. Rausch (Jr)	Delmarva Power & Light Co.	8.793 acres	\$21,982.50	south side of Mt Pleasant-Boyds Corner Rd; cuts through Tract 2 of above	DB S91:336
12-28-1984	Delmarva Power & Light Co.	Welfare Foundation, Inc.	1903.43 acres	\$10.00	composed of 13 separate tracts	DB 189:144

LeCompt Property History (Tax Parcel AHC8)

<i>Date</i>	<i>Grantor</i>	<i>Grantee</i>	<i>Acres</i>	<i>Value</i>	<i>Comments</i>	<i>Reference</i>
1686	PATENT	Edward Green	2,500 ac			
1691	Edward Green	John Scott			"Green Forest", sold entire tract to Scott, for whom Scotts Run is named	Scharf 1888:987
1707	Walter Scott (son)	Matthias Van Bebber			sold entire tract	Scharf 1888:987
1707	Mathias VanBeber & wife	Andrew Hamilton			Greens Forest Patent; referenced in DB O2:468	
AHC8-South was the 100-acre southern part of the property, on the north side of Boyds Corner Road. The first dwelling was built by 1850, the second by 1868, neither is extant.						
5-19-1752	James Hamilton, John Moland and John Inglis	James Anderson			part of Greens Forest; ref in DB O2:468	DB Q1:631
		Mary Houston			"devised to Mary in fee tail"; ref in DB O2:468	
1-4-1794	Mary Houston (widow of James Houston)	Thomas Robinson (of Port Penn)	100.5 ac	5 shillings	pair of deeds exchanging the same property. Narrated the origin of the property from "Green Forest" patent.	DB O2:468
1794	Thomas Robinson	Mary Houston				DB O2:466
1816	Mary Houston died				died intestate; heirs: James, Jacob, George, and daughter Mary (who died without issue).	
2-6-1817	George & Mary Hoston	James Houston	200 1/2 ac	\$1,000	sold his 1/4 share of mother's estate to brother James	DB T3:376
3-1-1824	Samuel Rothwell	James Houston	11 ac, 18p	\$111.12	small lot from adjacent owner	DB F5:12
4-20-1829	Mary Houston's Estate (by Orphans Court)	James Houston	A) 52 ac B) 48 ac C) 30 ac		7/12 shares of estate in Orphans Court, 1828; received three tracts in the divison, total 130 ac. [Tracts B & C from AHC8, Tract A from AHC7]. Woodlots of 8ac & 13ac from AHC8 given to Jacob & George.	
<i>1849 map</i>	<i>no house shown on this portion of the property</i>					
1849	James Houston died; estate by Orphans Court	James H. Boggs, Jacob Boggs & Sarah Murphy	159 ac 140p		died intestate; 170 ac in Appoquinimink Hd. sold to pay debts; 160 ac in St. Geo Hd. undivided to closest surviving kin (children of his cousins).	
10-25-1851	James H. & Mary H. Boggs and Sarah Murphy	Jacob & Margaret Boggs	52 acres		property divided by arrangement among heirs. New parcel included west parts of James Houston's tracts B&C; referenced in DB Y10:455	
1-15-1852	Jacob & Margaret H. Boggs (of St. Georges Hundred)	James Lecompt	52 acres	\$900		DB Y10:455
AHC8-North was the 120-acres northwest part of the property, which extended on both sides of Ratledge Road. Farmstead was located on east side of road by 1849, is no longer extant.						

LeCompt Property History (Tax Parcel AHC8)

<i>Date</i>	<i>Grantor</i>	<i>Grantee</i>	<i>Acres</i>	<i>Value</i>	<i>Comments</i>	<i>Reference</i>
1767	Peter Jetton	David Thomas			David Thomas acquired a large part of the Green Forest tract (Scharf 1888:987)	DB Y1:104
1772	David Thomas died	Enoch Thomas	2 parcels: 1) 60 acres 2) 8 acres		estate divided among his widow and children	WB K1:46 & 314
1803	Nathan W. Thomas died	Margaret Ann Osborne	120 acres		intestate, estate to wife, deceased, then to only daughter, Margaret Ann	WB P1:280
1811	Enoch Thomas died	Jane Thomas (widow) & Nathan Thomas (son)			estate left to his wife and son; no mention of real estate	WB Q1:443
5-30-1845	John W. & Margaret Ann (Thomas) Osborne (of Wilmington)	James Lecompt (St. Georges, farmer)	120 acres	\$1,400		DB R5:303
1849 map	<i>J. LeCompt</i>		<i>one house shown on this property, Ratledge Road not shown</i>			
Eastern wedge, 5 acres to straighten property line with AHC9. There was historically no house on this parcel.						
1-31-1826	Edward & Margery Tatnall, James & Margaret Price	Benjamin B. Bouldin			Referenced in DB Y10:453	
	Benjamin Bouldin	Levi G. Clark			Referenced in DB Y10:453	
12-14-1847	Levi G. & Susan W. Clark (Wilmington)	James Lecompt	5 acres	\$300	sold to straighten line between their properties for fencing	DB Y10:453
By 1852, James LeCompt had combined all three portions of the property, may have lived on AHC8-North						
1850 census	<i>unknown occupants in southern portion; James Lecompt in northern portion</i>		<i>James Lecompt (39, farmer, \$6,500); Sarah A. (34); Susan (8); Rebecca (6); James (5); Sarah A. (1); 5 black servants</i>			
1860 census	<i>unknown occupants in southern portion; James Lecompt in northern portion</i>		<i>James Lecompt (49, farmer, \$10,000); Sarah A. (47); Susan (20); Rebecca (16); James (13); Sarah A. (11); May (7); Anna (4); 1 black servant</i>			
1868 map	<i>J. LeCompt</i>		<i>1 house on northern 120 ac, and 2 houses on southern 52 acs</i>			
1870 census	<i>unknown occupants in southern portion; James Lecompt in northern portion</i>		<i>James Lecompt (55, farmer, \$32,000); Sarah A. (53); Susan (28); Rebecca (22); James (21); Sarah A. (19); May (16); Anna (12); 4 black servants</i>			
1880 census	<i>unknown occupants in southern portion; James Lecompt in northern portion</i>		<i>James Lecompt (67, farmer); Sarah A. (65); Susan (38); Rebecca (35); James (32); May (27); Anna (22); 2 black servants</i>			
1881 map	<i>J. LeCompt</i>		<i>212 acres</i>	<i>1 house on northern 120 acres, and 2 houses on southern 52 acres</i>		

LeCompt Property History (Tax Parcel AHC8)

<i>Date</i>	<i>Grantor</i>	<i>Grantee</i>	<i>Acres</i>	<i>Value</i>	<i>Comments</i>	<i>Reference</i>
12-11-1884	James LeCompt died; estate left to his heirs				Sarah Ann LeCompt (widow), James L. LeCompt; Sarah & William McMullen; Susan & William Jerome Eliason; Mary Frances, Rebecca Ann, & Annie L. LeCompt	
<i>1893 map</i>	<i>J. LeCompt</i>		<i>212 acres</i>		<i>1 house on northern 120 acres, and 2 houses on southern 52 acres</i>	
6-30-1898	James LeCompt Estate (by William R. Flinn, sheriff)	Security Trust & Safe Deposit Company	185ac, 27p	\$8,500	Estate seized for debt owed, sold by sheriff; part of 3 previous deeds: John Osborne – 120ac, DB R5:303 (1845); Levi G. Clark – 5 ac, DB Y10:453 (1877); Jacob Boggs – 52ac, DB Y10:455	DB C20:157
<i>1900 census</i>	<i>unknown occupants in all three residences</i>					
<i>1910 census</i>	<i>unknown occupants in all three residences</i>					
5-24-1915	Security Trust & Safe Deposit Co.	James T. Eliason	185ac, 27p	\$10,000		DB P25:438
4-25-1916	James T. Eliason, Sr. died	James T. Eliason, Jr. and Sarah R.H. Eliason	2 tracts: 1) 182½ ac 2) 185ac, 27p		died intestate; estate passed to widow & son; 185ac =LeCompt property; 182ac=Boggs property to north [N05189]	
<i>1920 census</i>	<i>unknown occupant; owner Eliason censused in New Castle town on W. 5th St</i>					
10-8-1920	James T. Eliason, Jr. (single) (of New Castle)	Sarah R. H. Eliason (of New Castle)	2 tracts of above	\$15,400	from son to mother	DB D30:161
5-26-1927	Sarah R.H. Eliason (of New Castle, widow)	James T. Eliason, Jr. (of New Castle)	2 tracts of above	\$5	from mother to son	DB B35:105
<i>1930 census</i>	<i>unknown occupant; Eliason censused in New Castle town</i>					
10-16-1945	James T. & Emilie D. Eliason	George F. & Nellie Hobson	2 tract: 1) 185a, 27p 2) 8a woods	\$10		DB P45:160
4-20-1971	George F. Hobson died	Nellie P. Hobson			estate to his wife; no will	
9-30-1974	Nellie P. Hobson (widow)	Delmarva Power & Light Co.	188.638 acres	\$471,595	this deed is for most of the property, except two parcels below	DB S89:440

LeCompt Property History (Tax Parcel AHC8)

<i>Date</i>	<i>Grantor</i>	<i>Grantee</i>	<i>Acres</i>	<i>Value</i>	<i>Comments</i>	<i>Reference</i>
3-19-1975	Nellie P. Hobson (widow)	George P. & Marie D. Hobson	10.426 acres	\$1	includes 2 ac (PIN 1301300230) & 7.96 ac (PIN 1301300065) only. These two properties owned by Bertha M. Hobson since 1981 (WR 078650)	DB G90:65
12-28-1984	Delmarva Power & Light Co.	Welfare Foundation, Inc.	1903.43 acres	\$10	composed of 13 separate tracts	DB 189:144

Reed-Elliot Property History (Tax Parcel AHC9)

Date	Grantor	Grantee	Acres	Value	Comments	Reference
<i>It seems likely that when the 3 Hyatt brothers divided the larger acreage in 1759 that they would have built houses on their individual parcels; so the farmhouse on AHC 9 may date that early</i>						
2-22-1683	WARRANT	Thomas Lawes	500 acres			
	Thomas Lawes died;	Ann Ashton & Richard Humphries	500 acres		left estate to his daughter and grandson	
9-17-1722	John & Ann Ashton and Richard Humphries (mother & son)	Thomas Hyatt	300 acres	£75	the remaining 200 acres went to someone else (maybe Mrs. Bowman Farm – AHC 10)	DB G1:139
	Thomas Hyatt died;	Jacob, Caleb & Peter Hyatt	300 acres		LWT 1745; left property to his 3 sons	
1759	Jacob, Caleb & Peter Hyatt partitioned property into 3 tracts	Jacob Hyatt = 156 acres Peter Hyatt = 70 acres Caleb Hyatt = 78ac, 83p	total of 304 acres			
156 acres of Jacob Hyatt						
unknown	Jacob Hyatt died	William Hyatt and Mary Hyatt	156 acres		left estate to his son & daughter; Mary Hyatt died w/o issue	
1773	William Hyatt died	William Moody	156 acres		died with no heirs; his estate sold at public sale	
1787	William Moody died; sold at public sale	John Moody (Wm's son)	156 acres		William Moody died seized of property; sold at public sale	
	John & Lucinda Moody	Rev. Thomas Read	40 acres		40 acres of the 156 acres; This was a promise to sell, but not a sale	
	John & Lucinda Moody	William & Rachel Aull	156 acres	£600		
3-26-1795	John & Lucinda Moody and William & Rachel Aull	Rev. Thomas Read	156 acres	£775		DB K4:542
70 acres of Peter Hyatt						
8-18-1759	Peter & Martha Hyatt	James Anderson, Sr.	70 acres			DB T1:126
will 1767	James Anderson, Sr.	James Anderson, Jr.	70 acres		left estate to his son	
1769 term	James Anderson, Jr. seized of property	George Parker, administrator of estate	70 acres			
5-19-1772	George Parker, administrator	James Partridge	70 acres	£350		DB Z1:404
78 acres, 83 perches of Caleb Hyatt						
	Caleb Hyatt died;	Susanna Van Gezell	78ac, 83p		estate left to his daughter	

Reed-Elliot Property History (Tax Parcel AHC9)

Date	Grantor	Grantee	Acres	Value	Comments	Reference
1769	Susanna Van Gezell	Thomas McKean & George Read	78ac, 83p			
6-28-1773	Thomas McKean & George Read	James Partridge	78ac, 83p			
6-28-1773	James & Margaret Partridge (of Christiana Bridge)	Rev. Thomas Read (of Newark)	70 acres 78ac, 83p	£813/9/9		DB K4:540
	<i>In 1820 . . . Tusculum (in Wilmington) was bought by Dr. Martin, who resided upon it with his father by adoption, Rev. Thomas Read, D.D. It was afterwards sold to John Connell, Dr. Read's son-in-law . . . Tusculum is now owned by Dr. Read J. McKay. (from Scharf's History of Delaware, p.653)</i>					
1823	Rev. Thomas Read died; his estate went to his son	Alexander S. Read	300 acres		Thomas Read was pastor at First Presbyterian Church in Wilmington, DE	
5-11-1835	Alexander S. Read (of Christiana Hundred)	Dr. John Martin (of Phila)	202ac, 104p	\$5,000	Martin was Rev. Thomas Read's adopted son	
1840 census	<i>unknown occupant; Alexander S. Read censused in Christiana Hundred; no John Martins censused in St. Georges Hundred</i>					
will 1844	Dr. John Martin died; estate left to his adopted brother	Alexander S. Read			3-26-1844 will in trust for Alexander S. Read; 4-12-1844 codicil to John Martin Connell	
will 1846	John Martin Connell died;	Rebecca S.R. Connell	202ac, 104p		estate left to his mother (daughter of Rev. Thomas Read and sister of John Martin)	
1849 map	<i>J. Read</i>					
1850 census	<i>unknown occupant; John & Rebecca Connell censused in Christiana Hundred</i>					
1860 census	<i>unknown occupant; Rebecca Connell & Alexander Read censused in Christiana Hundred</i>					
1868 map	<i>A.S. Read</i>					
1870 census	<i>unknown occupant; could not find Rebecca Connell or Alexander Read</i>					
3-22-1877	Rebecca S.R. Connell died;	Mary S.E. McKay (niece) wife of Dr. Read McKay	1) 202ac,104p 2) 99ac, 136p		left estate, 2 parcels	
12-26-1877	Rebecca S.R. Connell Estate by Edward G. Bradford Jr., trustee	Mary S.E. McKay	99ac, 136p	\$1.00		DB B11:120

Reed-Elliott Property History (Tax Parcel AHC9)

<i>Date</i>	<i>Grantor</i>	<i>Grantee</i>	<i>Acres</i>	<i>Value</i>	<i>Comments</i>	<i>Reference</i>
1-26-1878	Rebecca S.R. Connell Estate by Richard S. Smith, trustee	Mary S.E. McKay, James H. Elliot, John R. Elliot & John R. Elliot, trustee	202ac, 104p	\$1.00		DB B11:127
3-14-1878	Dr. Read & Mary S.E. McKay	James H. Elliot, John R. Elliot & Margaret M. Field (wife of Col. Thomas Y.)	1) 202ac, 104p 2) 99ac, 136p	\$5.00	2 parcels:	DB C11:348
<i>1880 census</i>	<i>unknown occupant; Dr. Read & Mary S.McKay, James H. & John R. Elliot censused in Wilmington</i>					
1880 term	James Elliot, John R. Elliot & John R. Elliot, trustee filed partition proceedings against Margaret M. Field; the Fields did not live in the county (lived in NC) and did not respond to the request of the court for an appearance; after examination of the property, the court decided it could NOT be equally divided and put it up for public sale, 12-18-1880					
Parcel 1 4-26-1881	Rebecca S.R. Connell Estate Edward G. Bradford Jr. (trustee in Elliots vs. Fields)	James H. Elliot	202ac, 104p	\$8,511.30		DB Y11:57
Parcel 2 4-26-1881	Rebecca S.R. Connell Estate Edward G. Bradford Jr. (trustee in Elliots vs. Fields)	John R. Elliot	99ac, 136p	\$6,476		DB Y11:53
<i>1881 map</i>	<i>J.R. Elliot, 300 acres</i>					
Parcel 1 10-29-1885	James H. Elliot (of Wilmington)	Dr. John H. Parvis	202ac, 104p	\$12,000	southern 2/3 of current property	DB L13:529
Parcel 2 10-29-1885	John R. Elliot (of Wilmington)	Dr. John H. Parvis	99ac, 136p	\$9,000	northern 1/3 of current property	DB L13:538
3-25-1890	Dr. John H. Parvis died; Estate (by George M.D. Hart, admin)	Henrietta V. Parvis (widow)	3 parcels, incl farm 301a 24p	\$10,725	deed lists farm dwelling house, barn, stables, wagon shed, other outbuildings (from 2 previous deeds); public sale on 11-23-1889	DB B15:1
<i>1893 map</i>	<i>J.R. Elliott, 300 acres</i>					
<i>1900 census</i>	<i>unknown occupant</i>					
<i>1910 census</i>	<i>unknown occupant</i>					
<i>1920 census</i>	<i>unknown occupant; Henrietta Parvis censused in Middletown, DE</i>					

Reed-Elliot Property History (Tax Parcel AHC9)

Date	Grantor	Grantee	Acres	Value	Comments	Reference
2/16/1927	Henrietta V. Parvis died; Estate (by Edward Hart & Ethel P. Browne, executors)	James Lawson Crothers & Andrew M. Crothers (as the firm of Crothers Bros)	302 acres	\$13,000	adj owners: Peter Bowman, Dr. John Martin, James Price, Nathan W. Thomas, George H. Houston (public sale 1-22- 1927)	DB U34:93
1930 census	<i>occupied by owners: Andrew M. Crothers & James Lawson Crothers (brothers) Mt. Pleasant Rd, St Georges Hundred</i>		<i>Andrew M. (68, grain merchant, \$5,000RE); J. Lawson (61, grain merchant); Josephine (73, S, sister); Anna G. (63, S, sister); Howard B. (24, son); Margaret S. (16, cousin)</i>			
1941	Andrew M. Crothers (widower) died	James Lawson Crothers & Howard B. Crothers			willed to brother (James) and nephew Howard, equal shares of farm	WB R6:100
10/13/1950	James Lawson Crothers died	Howard B. Crothers (son)				WB Z7:107
1/15/1952	Howard B. & Henrietta S. Crothers	John I. & Frances J. Davis	302 acres	\$41,000	described as "Parvis Farm" with frame dwelling, granary, stable & other outbuildings	DB W51:447
11/27/1974	John I. & Frances J. Davis	Delmarva Power & Light Co.	321.77 acres	\$799,425		DB Y89:180
12/28/1984	Delmarva Power & Light Co.	Welfare Foundation, Inc.	1903.43 acres	\$10	composed of 13 separate tracts	DB 189:140

Peter Bowman Property History (Tax Parcel AHC10)

<i>Date</i>	<i>Grantor</i>	<i>Grantee</i>	<i>Acres</i>	<i>Value</i>	<i>Comments</i>	<i>Reference</i>
2-22-1683	WARRANT	Thomas Lawes	500 acres			
1687	Thomas Lawes died		500 acres		LWT: 1/2 to wife Ann, 1/2 to be divided among children; Ann married John Ashton	
	John & Ann Ashton	Richard Humphries (son of Ann Ashton)	c.200 acres		It appears that Richard bought or inherited mother Ann's share of grandfather Th. Lawes' Warrant	
11-27-1788	Richard Humphries estate seized (by Thomas Kean, sheriff)	Alexander Stewart, M.D.	197¼ acres	£1,134/3/9	plantation tract with frame message & other improvements; adj owners: David Corbitt; Thom Read; Thom Jamison; Abraham Lee	DB I2:410
12-15-1794	Alexander & Mary Stewart, M.D. (of Kent Co, MD)	Peter Bowman, Sr.	197¼ acres	£1,300	adj owners: David Corbitt; Thomas Read; Thomas Jamison; Abraham Lee; Scotts Run	DB N2:206
3-18-1795	John & Mary Chatten (of St Georges Hundred)	Peter Bowman, Sr.	95 acres	£71/10s	This is parcel was to SW of larger parcel, along Scott Run and Jamison Corner Road (not in LOD); adj owners: Rev Thom Read; Wm Moody	DB 02:289
1796	Peter Bowman died				died intestate; survived by (widow) Ann and (5 children) Hester; James, Ann, Peter Jr., and Mary. See Orphans Court settlement, 1837.	
1820 census	<i>occupied by heir, Peter Bowman; St. Georges Hundred</i>				<i>males: 1 (16-26); 1 (26-45); females: 1 (<10); 1 (16-26); 1 (>45); 6 engaged in agriculture slaves: male: 1 (14-26); 1(26-45): female: 3 (<14); 1 (14-26) free blacks: male: 1 (<14)</i>	
5-19-1829	Henry Colesberry, M.D. (widower of Hester Bowman, sister of Peter Bowman)	Peter Bowman, Jr.	1/5 share of 2 tracts: #1: 197¼ ac #2: 95ac, 61p		Adjoining lands of David Corbitt; Thomas Read; Herma Jamison, Abraham Lee; Scotts Run//Thomas Read; William Moody; Scotts Run	DB I4:129
1830 census	<i>occupied by heir, Peter Bowman (Jr.) St Georges Hundred</i>				<i>males: 1 (30-40); female: 1 (30-40) slaves: male: 3 (10-24); 1 (36-55): female: 3 (<10); 1 (10-24); 1 (24-36)</i>	
2-20-1837	Estate of Peter Bowman Sr (by Orphans Court)	Peter Bowman Jr.	296 acres		Orphans Court designated 20 "parts" among heirs of the estate; with largest portion (9 parts) to Peter Bowman Jr. Records include property map showing buildings, fields & woodlots.	
1840 census	<i>unknown occupant: Peter Bowman censused in Brandywine Hundred</i>					
1849 map	<i>P. Bowman</i>					

Peter Bowman Property History (Tax Parcel AHC10)

Date	Grantor	Grantee	Acres	Value	Comments	Reference
1850 census	unknown occupant; Peter Bowman censused in Division 1 New Castle County					
1860 census	unknown occupant; Peter Bowman censused in 4th Ward of Wilmington					
4-12-1864	Peter Bowman [Jr.] died		3 of his 4 daughters: Ann Virgilia Bowman, Mary C. Bowman, Susan Cornelia Bowman			WB Y1:42?
1868 map	Mrs. Bowman					
1870 census	unknown occupant; Widow Mary Bowman censused in Wilmington					
1880 census	unknown occupant; Widow Mary Bowman censused in Wilmington					
1881 map	Mrs. Bowman		300 acres			
2-15-1885	Ann Virgilia Bowman (unmarried) died		left her 1/3 share to her sisters: Mary C., Susan Cornelia & Lydia Miles Bowman			
1893 map	Mrs. Bowman		300 acres			
3-3-191?	Lydia Miles Bowman (unmarried) died		left her 1/9 share to her 2 remaining sisters: Mary C. & Susan Cornelia Bowman			
9-1-1924	Mary C. (Bowman) Bird died		wife of Charles A. Bird, left her ½ share to her son, Peter Bowman Bird			WB X4:17 (1917)
2-4-1935	Peter Bowman Bird	Barbara Bowman Bird (daughter)				DB M39:24
7-15-1940	Susan Cornelia Bowman (unmarried) died		left her ½ share to her great-niece, Barbara Bowman Bird			WB O6:342
4-20-1943	Barbara Bowman Bird (single; of NH)	Howard B. Crothers (of Mt. Pleasant)	2 tracts of above	\$11,500	known as "Peter Bowman Farm"	DB V43:22
1952	Howard B. Crothers died	James Lawson Crothers II (son) & Henrietta S. Crothers (widow)	2 tracts of above		LWT 4/9/1952; Henrietta Crothers remarried to Edgar W. Spanagel	WB X8:421
1-30-1973	James Lawson & Betty W. Crothers and Edgar W. & Henrietta S. Spanagel	James Lawson II (married man)	2 tracts: #1: 197¼ ac #2: 95ac, 61p	\$10		DB H87:511
8-14-1974	James Lawson & Betty W. Crothers (Jr)	Delmarva Power & Light Co.	319.612 acres	\$10	Hyatts Corner Road; known as "Peter Bowman Farm"	DB N89:999
12-28-1984	Delmarva Power & Light Co.	Welfare Foundation, Inc.	1903.43 acres	\$10	composed of 13 separate tracts	DB 189:140

Johns-Garman and Johns-McMullin Properties History (Tax Parcels AHC11 and AHC12)

<i>Date</i>	<i>Grantor</i>	<i>Grantee</i>	<i>Acres</i>	<i>Value</i>	<i>Comments</i>	<i>Reference</i>
1686	WARRANT	Amos Nichols	525 acres		land on SE side of Scott Run, extending east to road and south to Bohemia Road Ref in DB A1:181	
6-22-1686	Amos Nichols	Edward Perkus	525 acres		Ref in DB A1:181	
1686	WARRANT	Amos Nichols	200 acres		land adjacent to first warrant. Ref in DB A1:181	
2-1-1686	Amos Nichols	C	200 acres		"with one house built thereon" Ref in DB A1:181	DB A1:167
4-20-1687	Francis Huckin (attny of Ed. Perkus)	John Simes	200 acres		land with improvements, plus marsh and woodland	DB A1:181
1697	John Sims	Edward Gibbs	200 acres		Ref in DB M1:398	
8-15-1699	Edward Gibbs	Matthias Erikson	200 acres		Ref in DB B1:144, also DB M1:398	
Matthias Erikson divided the property into two tracts of 100 acres each.						
AHC11-12-West was bordered by Scott Run to the northwest						
1707	Matthias Erikson	Erazmaus Alrichs	100 acres	£30	bordered by Scott Run on northwest	DB C1:53
	(unknown)				unknown when or from whom Greenwater acquired this parcel	
8-20-1741	John Greenwater & wife	John McCool	100 acres		ref in DB M2:404	DB N1:184
AHC11-12-East was the second half of M. Erikson's property, also 100 acres.						
It was bordered to the west by AHC11-12-West						
	Matthias Erikson	Philip Vossell	100 acres		ref in DB M1:398	
5-13-1701	Phillip Vossell estate (by John French, sheriff)	John Greenwater	100 acres	£85	seized to pay debt to George Lambon E side of Scotts Run, with marsh land and house thereon	DB B1:612
1716	John Greenwater	John Pullar, weaver	100 acres		ref in DB M1:398	DB E1:69
1722	John Pullar died	James Surne (godson, Staten Is. NY)	100 acres		willed property to his godson	WB D1:14
5-21-1737	James Journey [=Surne] (of Shrewsbury, East NJ)	John & Elizabeth Goldsmitth (St. Georges)	100 acres		"plantation and premises", being part of Amos Nichols' 525 acres	DB M1:398
2-22-1739	John & Elizabeth Goldsmith (farmer, St. Georges Hd.)	John McCool (farmer)	100 acres	£78, 2sh	"parcel of land and plantation" near Scott Run	DB M1:370
AHC11-12-East and AHC11-12-West were owned together						
1761	John McCool died	John & Mary Meriss	2 tracts		in his will, 2 tracts to his daughter Mary, then to her male heir	ref in DB M2:404

Johns-Garman and Johns-McMullin Properties History (Tax Parcels AHC11 and AHC12)

<i>Date</i>	<i>Grantor</i>	<i>Grantee</i>	<i>Acres</i>	<i>Value</i>	<i>Comments</i>	<i>Reference</i>
	Mary Meriss died	Benjamin Meriss	2 tracts	inherited 2 tracts		ref in DB M2:404
2-6-1793	Benjamin & Mary Meriss	Kinsey Johns (of New Castle)	2 tracts, total 260 acres	£900	#1 from John Goldsmith, 1739; #2 from John Greenwater 1741; with buildings, gardens, waters, &c.	DB M2:404
11-29-1844	Will of Kensey Johns			left property in Maryland & Delaware to his children: Kensey, John, Henry Van Dyke, and Ann		WB V1:68
12-21-1848	Kensey Johns died;	Henry Van Dyke Johns	350 acres	portion of his estate to his son. There was a farmhouse on this property prior to Kensey John's death.		
<i>1849 map</i>	<i>K John</i>					
3-2-1858	Will of Henry Van Dyke Johns (of Baltimore, MD)		350 acres	division of estate between his sons: Montgomery Johns and James Carroll Johns		WB Y2:210
Division of Johns' estate: AHC11 was 150 acres on the south side of the road, plus 1-acre house lot on north side						
<i>1881 map</i>	<i>Jas. Garman, 143 acres</i>					
4-22-1859	Rev. Henry Van Dyke Johns died; portion of estate to his son	Montgomery Johns	150 acres		the land south of county road (Hyatts Corner Rd), but also including a brick tenant house and 1-acre lot on north side of road, then occupied by Francis Gray	
<i>1860 census</i>	<i>occupied by renter: Francis Gray</i>		<i>Francis Gray (28, farmer); Jane (24); Fanny (5); Lilly (2); Joseph Crosby (20, farm lab); Margaret P (10); Margaret Cooper (22,B, servant); Stephen Cooper (13, B)</i>			
<i>1868 map</i>	<i>Dr. M. Johns – "Kirkwood"</i>		<i>there is no house on the land south of the road, only the house on the 1-acre lot north of the road</i>			
4-4-1868	Montgomery & Salome Johns and Lavinia Johns	James Garman	150 acres	\$14,000		B10:417
<i>1870 census</i>	<i>unknown occupant; Garman censused in south St Georges village</i>					
<i>1880 census</i>	<i>unknown occupant</i>					
<i>1881 map</i>	<i>Jas. Garman, 143 acres</i>					

Johns-Garman and Johns-McMullin Properties History (Tax Parcels AHC11 and AHC12)

<i>Date</i>	<i>Grantor</i>	<i>Grantee</i>	<i>Acres</i>	<i>Value</i>	<i>Comments</i>	<i>Reference</i>
2-13-1890	James & Mary Garman (by Alvan Allen, Sheriff)	Alice A. Othoson	2 farm tracts: 1) 65 ac 2) 150 ac		Garmans defaulted on \$3,000 loan to Alice Othoson; property sold at public sale	1) 65ac 1) 65ac
<i>1893 map</i>	<i>Jas. Garman</i>					
<i>1900 census</i>	<i>perhaps occupied by owner: Alice Othoson</i>		<i>Garrett Othoson (35, S, farmer, renter); Alice A. Othoson (72, S, aunt); Lily Jackson (19, B, servant); Israel Faros (56, B, farmhand); Andrew Jackson (17, B, farmhand)</i>			
1904	Alice A. Othoson died;	Garrett Othoson		estate to her nephew (4-11-1901)		WB
<i>1910 census</i>	<i>unknown occupant; Garrett Othoson censused in St. Georges Town</i>					
<i>1920 census</i>	<i>unknown occupant; Garrett Othoson censused in Middletown</i>					
<i>1930 census</i>	<i>unknown occupant</i>					
3-8-1935	Garrett Othoson died;	Elizabeth Othoson		estate to his widow		WB X5:263
4-10-1936	Elizabeth Othoson	John Reynolds	2 parcels: 1) 102ac 2) 40ac	\$100		X39:559
1-30-1937	John B. & Mary W. Reynolds (of Wilmington)	Marion G. & Ruth E. Amick	2 parcels of above	\$100		F40:484
2-28-1941	Marion G. & Ruth E. Amick (of Wilmington)	Red Lion Farms, Inc.	2 parcels of above	\$10		O43:15
10-30-1952	Red Lion Farms, Inc.	Frederick W. & Mary Louise Haas	2 parcels of above	\$35,000		Z52:232
12-27-1972	Frederick W. & Mary Louise Haas	Frederick W. Haas & Son, Inc.	1) 102ac**	\$1	included in 5 parcels: (1) 102ac** (2) 40ac (3) 95ac (4) 21ac (5) 21ac	H87:166
2-25-1983	Frederick W. Haas & Son, Inc.	Van Wingerden Assoc.	278.3646 ac	\$10		I121:10
9-16-2003	Van Wingerden Associates	New Directions International, Inc.	278.3646 ac	\$10		20030922: 0120731
9-18-2003	New Directions International, Inc.	NDI Land Co., LLC	278.3646 ac	\$0		20030922: 0120732

Johns-Garman and Johns-McMullin Properties History (Tax Parcels AHC11 and AHC12)

<i>Date</i>	<i>Grantor</i>	<i>Grantee</i>	<i>Acres</i>	<i>Value</i>	<i>Comments</i>	<i>Reference</i>
1-6-2004	NDI Land Co., LLC	Hyetts Corner, LLC	1) 37.22ac	\$10	included in 4 parcels: (1) 37.22ac (2) 22.9499ac (3) 77.8884ac (4) 10.5999ac	20040106:0002312
12-17-2008	Hyetts Corner, LLC	State of Delaware DOT	37.22 acres	\$2,900,000		20081217:0080198
Division of Johns' estate: AHC12 was 195 acres on the north side of the road						
4-22-1859	Rev. Henry Van Dyke Johns died; portion of estate to his son	James Carroll Johns	195 acres		estate split between Montgomery Johns and James Carroll Johns. This is farm north of Hyatts Corner Rd, then rented by James Gray	
<i>1860 census</i>	<i>occupied by renter: James Grey St Georges Hundred</i>		<i>James Grey (34, farmer, renter); Caroline (25); George W. (11); John W. (8); Ida B. (4); Charles (<1); Rebecca Brown (14, B); Harriet Brown (12,B); Isaac Esney (30, B, farm lab); John Gras (17, B, farm lab)</i>			
11-6-1867	James Carroll & Lydia E. Johns and Lavinia Johns (widow of Henry VD Johns)	James McMullen	195 acres	\$23,000	excepting brick tenant house and 1-acre of land – which was left to brother Montgomery Johns (included with AHC11).	DB O8:117
<i>1868 map</i>	<i>JC Johns</i>					
<i>1870 census</i>	<i>occupied by owner: James McMullin St Georges Hundred</i>		<i>James McMullen (35, farmer, RE \$23,000); Mary M. (34); James B. (9); George & William (6); Albert (2); Nobel B. (1); Hester Pinkson (16, B, servant); James Williams (22, B, farm lab); David Tillman (16, B, farm lab); Samuel Harman (15, farm lab); John E. Lodine (12, B, farm lab);</i>			
<i>1880 census</i>	<i>occupied by owner: James McMullin St Georges Hundred, District 29</i>		<i>James McMullin (45, farmer); Mary M. (44); James B. (19); George & William (17); Albert (12); Noble B. (11); Amanda Miller (30, B, servant); William H. Miller (1½, B)</i>			
<i>1881 map</i>	<i>James McMullin, 194 acres</i>					
<i>1893 map</i>	<i>Jas. McMullin, 194 acres</i>					
<i>1900 census</i>	<i>occupied by owner: James B. McMullin St. Georges Hundred, District 61</i>		<i>James B. McMullin (39, farmer, mortgaged); Mary M. (64, widow); Elizabeth Gibbs (15, B, hse servant); Isaac Backus (28, B, farmhand); Edward Fields (23, B, farmhand)</i>			

Johns-Garman and Johns-McMullin Properties History (Tax Parcels AHC11 and AHC12)

<i>Date</i>	<i>Grantor</i>	<i>Grantee</i>	<i>Acres</i>	<i>Value</i>	<i>Comments</i>	<i>Reference</i>
12/3/1903	Estate of James McMullin (by Emmit J. Stidham, Sheriff)	William H. John	195 acres	\$5,500	farm seized for default on \$8,000 loan (James Carroll John, mortgagee); with exception of below; public sale 10-23- 1903	DB Q19:440
12/23/1903	William H. John (single man of Chester Co., PA)	William McMullin and Margaret McMullin (aunt)	195 acres	\$8,000	as tenants in common; with exception of tenant house & 1-acre (of Montgomery Johns)	DB Q19:540
<i>1910 census</i>	<i>unknown occupant</i>					
4/19/1917	Margaret McMullin (unmarried)	William McMullin	195 acres	\$1	her ½ interest in the property; excepting the tenant's house and 1-acre of land (of Montgomery Johns)	DB I27:12
<i>1920 census</i>	<i>unknown occupant; William McMullin censused in Port Penn Town</i>					
<i>1930 census</i>	<i>unknown occupant; William McMullin censused in Port Penn Town</i>					
4/5/1988	Lillian McMullin Estate	Helen M. & Van Allen M. Elkins	168.43 acres			WR 092843

7.3 Cultural Resource Survey Forms

**DELAWARE STATE HISTORIC PRESERVATION OFFICE
CULTURAL RESOURCE SURVEY - PROPERTY INVENTORY
County: New Castle**

CRS #	Property Name	Date	USGS Quadrangle	SPO Map	Hundred	Firm/Agency
N14514 7NC-F-136	Churchtown #3 Prehistoric	10/26/10	Middletown	06-07-29	St. Georges	AHC
N14515 7NC-F-137	Churchtown #1 Prehistoric/Historic	10/26/10	Middletown, St. Georges	06-07-29, 06-07-30	St. Georges	AHC
N14516 7NC-F-138	Bird-Houston Historic/Prehistoric, Loci A & B	10/26/10	St. Georges	06-07-30	St. Georges	AHC
N14517 7NC-F-139	Houston-Le Compt Historic/Prehistoric	10/26/10	St. Georges	06-07-30	St. Georges	AHC
N14385 7NC-F-140	Hobson/Le Compt #1 Historic	10/26/10	St. Georges	06-07-30	St. Georges	AHC
N14518 7NC-F-141	Emerson Prehistoric/Historic, Loci A & B	10/26/10	St. Georges	06-07-30	St. Georges	AHC
N14519	Mt. Pleasant To Port Penn Railroad	10/26/10	St. Georges	06-07-30	St. Georges	AHC
N14520 7NC-F-142	Le Compt #2 Historic	10/26/10	St. Georges	06-07-30	St. Georges	AHC
N14521 7NC-F-143	Reed-Elliot Historic	10/26/10	St. Georges	06-07-30	St. Georges	AHC
N14523 7NC-F-145	Bowman #2 ("Tenancy") Historic	10/26/10	St. Georges	06-07-30	St. Georges	AHC
N14522 7NC-F-144	Bowman #1 ("Mrs. Bowman") Historic	10/26/10	St. Georges	06-07-30	St. Georges	AHC
N14176 7NC-F-085	Bowman #3 Prehistoric/Historic	10/26/10	St. Georges	06-07-30	St. Georges	AHC
N14524 7NC-G-174	Elkins Historic, Locus A & B	10/26/10	St. Georges	08-09-30	St. Georges	AHC
N14525 7NC-G-175	Van Allen Historic/Prehistoric	10/26/10	St. Georges	08-09-30	St. Georges	AHC

7.4 Artifact Inventory

Bowman 3 (CRS N14176; Site 7NC-F-085)

Field Find	Test Unit	Stratum	Level	Artifact Type	Date	Count	Weight (g)	Comments
23-1				Test Raw Material	Grey Chert	1		
23-2				Flake Core	-Fragment Grey Chert	1		
23-3				Brick		1	30	
23-4				Flake Core	-Fragment Quartz	1		
23-6				Flake Core	Quartz	1		
23-6				Test Raw Material	Quartz	1		
23-7				Redware	-Manganese Glaze Base (1770+)	1		
23-8				Biface Thinning Flake	-Tertiary Quartz	1		
23-9				Brick		1	128.68	
23-10				Redware	-Lead Glaze, with Manganese Body (1770+)	1		
23-11				Brick		1	322	
23-12				Brick		1	308	
23-13				Redware	-Manganese Glaze Body (1770+)	1		
23-14				Biface Thinning Flake	-Secondary Quartz	1		
23-15				Redware	-Unglazed Body (1770+)	1		
23-15				Redware	-Manganese Glaze Body (1770+)	1		
23-16				Flake Core	Quartz	1		
23-17				Brick		1	84	
23-18				Brick		1	14.14	
23-19				Redware	-Unglazed Body (1770+)	1		
23-20				Redware	-Manganese Glaze Body (1770+)	1		
23-21				Whiteware	-Embossed Body (1820+)	1		
23-22				Brick		2	378	
23-23				Redware	-Manganese Glaze Body (1770+)	1		
23-24				Redware	-Manganese Glaze Body (1770+)	1		
23-25				Biface Thinning Flake	-Tertiary Quartz	1		
23-26				Unidentified Flat Glass	-Bubbles/Patina	1		
23-27				Redware	-Manganese Glaze Body (1770+)	1		

Bowman 3 (CRS N14176; Site 7NC-F-085)

Field Find	Test Unit	Stratum	Level	Artifact Type	Date	Count	Weight (g)	Comments
23-28				Pearlware -Plain Body	(1780-1840)	1		
23-29				Flake Core	Grey Chert	1		
23-30				Whiteware -Plain Body	(1820+)	1		
23-31				Redware -Manganese Glaze Body	(1770+)	1		
23-32				Unidentified Flat Glass	-No Bubbles/Patina	1		
23-33				Whiteware -Plain Rim	(1820+)	1		
23-34				Decortication Flake	Quartz	1		
23-35				Other Stonewares -Scratch Blue Base	(1750-1775)	1		press molded or engine turned chevron design with blue glaze
23-36				Redware -Manganese Glaze Body	(1770+)	1		
23-37				Redware -Manganese Glaze Body	(1770+)	1		
23-38				Red & Yellow Refined Earthenwares	-Jackfield Handle (1745-1790)	1		
23-39				Thermally Altered Stone		1	84	
23-40				Brick		1	70	
23-41				Red & Yellow Refined Earthenwares	-Astburyware Rim (1725-1750)	1		
23-41				Brick		1	27.76	
23-42				White Salt-glazed Stoneware	-Plain Body (1740-1790)	1		
23-43				Shatter	Quartz	1		
23-44				Brick		1	154.12	
23-45				White Salt-glazed Stoneware	-Plain Base (1740-1790)	1		
23-46				Biface Thinning Flake	-Secondary Grey Chert	1		
23-47				Brick		1	20.92	

Bowman 3 (CRS N14176; Site 7NC-F-085)

Field Find	Test Unit	Stratum	Level	Artifact Type	Date	Count	Weight (g)	Comments
23-48				Redware -Unglazed Body	(1770+)	1		
23-49				Redware -Luster, with Manganese Body	(1770+)	1		
23-50				Redware -Lead Glaze Body	(1770+)	1		
23-51				Brick		1	37.07	
23-52				White Salt-glazed Stoneware -Plain Base	(1740-1790)	1		
23-53				White Salt-glazed Stoneware -Plain Body	(1740-1790)	1		
23-53				Brick -Glazed		1	254.55	
23-54				Brick		1	42.84	
23-55				Brick		1	120.95	
23-56				Brick		1	28	
23-57				Biface Thinning Flake -Primary Black Chert		1		
23-58				Red & Yellow Refined Earthenwares -Buckley / Agateware Body	(1720-1775)	1		
23-59				Creamware -Plain Body	(1750-1820)	1		
23-60				Whiteware -Plain Body	(1820+)	1		
23-61				Shatter Black Chert		1		
23-62				Redware -Manganese Glaze Body	(1770+)	1		
23-63				Thermally Altered Stone		1	414.1	
23-64				Flake Core Black Chert		1		
23-66				Thermally Altered Stone		1	138.39	
23-67				Biface Preform -Secondary Quartz		1		
23-68				Test Raw Material Quartz		1		
23-69				Test Raw Material Quartz		1		
23-70				Thermally Altered Stone		1	105	

Bowman 3 (CRS N14176; Site 7NC-F-085)

Field Find	Test Unit	Stratum	Level	Artifact Type	Date	Count	Weight (g)	Comments
23-71				Thermally Altered Stone		1	82.96	
23-72				Flake Core -Fragment	Quartz	1		
23-73				White Salt-glazed Stoneware -Plain	Body (1740-1790)	1		
23-74				Decortication Flake	Quartz	1		
23-75				Core Flake -Secondary	Quartz	1		
23-76				Shatter	Quartz	1		
23-77				Redware -Lead Glaze, with Manganese	Body (1770+)	1		
23-78				Flake Core	Quartz	1		
23-79				Flake Core	Quartz	1		
23-80				Biface Preform -Primary	Quartz	1		
23-81				Biface Thinning Flake -Secondary	Quartz	1		
23-82				Thermally Altered Stone		1	248.25	
23-85				Redware -Manganese Glaze	Body (1770+)	1		
23-86				Flake Fragment	Jasper	1		
	24-1	1	1	Brick		1	0.3	
	24-1	1	2	Brick		1	1.16	
	24-1	4	7	Creamware -Plain	Body (1750-1820)	1		
	24-2	1	2	Brick		1	0.87	
	24-2	2	3	Redware -Unglazed	Body (1770+)	1		
	24-2	3	6	Utilized Core Flake -Primary	Grey Chert	1		
	24-2	3	6	Flake Core	Grey Chert	1		refits w/ other flake in bag
	24-2	3	7	Biface Thinning Flake -Tertiary	Jasper	1		
	24-2	3	7	Unidentified Curved Glass	Colorless	1		
	24-2	4	8	Brick		3	3.16	
	24-2	4	9	Redware -Manganese Glaze	Body (1770+)	1		

Bowman 3 (CRS N14176; Site 7NC-F-085)

Field Find	Test Unit	Stratum	Level	Artifact Type	Date	Count	Weight (g)	Comments
	24-2	4	9	Redware -Manganese Glaze Body	(1770+)	1		
	24-2	5	11	Redware -Manganese Glaze Body	(1770+)	1		
	24-3	2	2	Flake Fragment	Grey Chert	1		
	24-3	2	3	Biface Thinning -Tertiary Flake	Grey Chert	1		
	24-3	2	3	Brick		1	0.78	
	24-3	3	4	Biface Thinning -Secondary Flake	Jasper	1		
	24-3	3	4	Biface Thinning -Tertiary Flake	Black Chert	1		
	24-3	3	4	Shatter	Quartz	2		
	24-3	4	5	Biface Thinning -Secondary Flake	Quartzite	2		
	24-3	4	5	Flake Fragment	Quartz	1		
	24-3	4	5	Thermally Altered Stone		1	27.4	
	24-3	4	5	Redware -Manganese Glaze Body	(1770+)	1		
	24-3	4	6	Plain Body Sherd -Undecorated	Quartz	1		
	24-3	4	6	Flake Core	Quartz	1		
	24-3	4	6	Biface Thinning -Tertiary Flake	Black Chert	1		
	24-3	4	6	Flake Fragment	Quartzite	1		
	24-3	4	6	Shatter	Tan Chert	1		
	24-3	4	6	Shatter	Other Chert	1		
	24-3	4	6	Thermally Altered Stone	Quartzite	3	113.37	
	24-3	4	7	Biface Thinning -Tertiary Flake	Black Chert	1		
	24-3	4	7	Flake Fragment	Quartz	2		
	24-3	4	7	Flake Fragment	Jasper	2		
	24-3	4	7	Flake Fragment	Quartzite	1		
	24-3	4	7	Shatter	Quartzite	1		
	24-3	4	7	Shatter	Jasper	1		

Bowman 3 (CRS N14176; Site 7NC-F-085)

Field Find	Test Unit	Stratum	Level	Artifact Type	Date	Count	Weight (g)	Comments
	24-3	5	8	Flake Fragment	Quartzite	1		
	24-4	1	1	Biface Thinning Flake	-Tertiary Jasper	1		
	24-4	1	1	Red & Yellow Refined Earthenwares	-Jackfield Body	(1745- 1790)	1	
	24-4	1	2	Biface Thinning Flake	-Tertiary Jasper	1		
	24-4	1	2	Red & Yellow Refined Earthenwares	-Jackfield Body	(1745- 1790)	1	
	24-4	1	2	Redware	-Lead Glaze Body	(1770+)	1	
	24-4	2	5	Unidentified Curved Glass	Olive Green	(popular until 1860)	1	
	24-4	2	5	Brick		1	1.22	
	24-4	2	6	Biface Thinning Flake	-Tertiary Jasper	2		
	24-4	2	6	Biface Thinning Flake	-Tertiary Black Chert	1		
	24-4	2	6	Biface Thinning Flake	-Tertiary Quartzite	1		
	24-4	2	6	Red & Yellow Refined Earthenwares	-Staffordshire Body	(1765- 1775)	1	
	24-4	2	6	Porcelain	-Plain Base	(1700+)	1	
	24-4	2	6	Unidentified Iron		3		
	24-4	2	7	Utilized Core Flake	-Primary Black Chert	1		
	24-4	2	7	Shatter	Black Chert	1		
	24-4	2	7	Test Raw Material	Quartzite	1	331.67	
	24-4	2	7	Thermally Altered Stone	Quartzite	2	152.01	
	24-4	2	8	Projectile Point	Quartzite	1		pequea?

Bowman 3 (CRS N14176; Site 7NC-F-085)

Field Find	Test Unit	Stratum	Level	Artifact Type	Date	Count	Weight (g)	Comments
	24-4	2	8	Core Flake	-Secondary Grey Chert	1		
	24-4	2	8	Biface Thinning Flake	-Primary Other Chert	1		
	24-4	2	8	Biface Thinning Flake	-Tertiary Black Chert	1		
	24-4	2	8	Biface Thinning Flake	-Tertiary Grey Chert	2		
	24-4	2	8	Shatter	Quartzite	2		
	24-4	2	8	Shatter	Jasper	1		
	24-4	2	8	Shatter	Quartz	1		
	24-4	2	8	Expedient Tool	Quartzite	1		
	24-4	2	8	Test Raw Material	Quartzite	1	655.2	
	24-4	2	8	Thermally Altered Stone	Quartzite	4	278.22	
	24-4	2	8	Brick		1	2.94	
	24-4	2	9	Biface	-Unidentifiable Fragment Quartz	1		
	24-4	2	9	Utilized Shatter	Black Chert	1		
	24-4	2	9	Decortication Flake	Grey Chert	1		
	24-4	2	9	Biface Thinning Flake	-Secondary Quartzite	1		
	24-4	2	9	Shatter	Quartz	1		
	24-4	2	9	Thermally Altered Stone	Quartzite	2	52.42	
	24-4	2	9	Brick		1	32.85	
	24-4	3	10	Decortication Flake	Grey Chert	1		
	24-4	3	10	Biface Thinning Flake	-Secondary Black Chert	1		
	24-4	3	10	Thermally Altered Stone	Quartzite	1	43.47	
	24-4	3	10	Brick		4	28.78	

Bowman 3 (CRS N14176; Site 7NC-F-085)

Field Find	Test Unit	Stratum	Level	Artifact Type	Date	Count	Weight (g)	Comments
	24-5	1	1	Biface Thinning Flake	-Tertiary Grey Chert	1		
	24-5	1	1	Shatter	Quartz	1		
	24-5	1	1	Concrete		1	56.78	
	24-5	1	3	Brick		1	1.29	
	24-5	2	4	Brick		2	1.89	
	24-5	3	5	Brick		2	0.76	
	24-5	3	6	Redware	-Unglazed Body (1770+)	1		
	24-6	1	3	Ironstone	-Annular Rim (1840+)	1		
	24-6	1	3	Farm Equipment		1		
	24-7	1	1	Redware	-Manganese Glaze (1770+)	1		

Hobson-LeCompt 1 (CRS N14385; Site 7NC-F-140)

Field Find	Shovel Test	Stratum	Level	Artifact Type	Date	Count	Weight (g)	Comments
12-1				Brick		1	3.91	
12-2				Brick		1	4.08	
12-3				Brick		1	0.33	
12-4				Whiteware	-Plain Body (1820+)	1		
12-5				Redware	-Lead Glaze Body (1770+)	1		
12-6				Brick		1	1.79	
12-7				Biface	-Unidentifiable Quartz Fragment	1		
12-8				Brick		1	30	
12-9				Whiteware	-Plain Body (1820+)	1		
12-10				Redware	-Lead Glaze, with Manganese Body (1770+)	1		
12-11				Whiteware	-Plain Body (1820+)	1		
12-12				Unidentified Earthenware	-Plain glaze	1		
12-13				Brick		1	3.1	
12-14				Brick		1	1.04	
12-15				Pearlware	-Blue Monochrome Transfer Body (1780-1840)	1		
12-16				Brick	-Glazed	1	4.28	
12-17				Pearlware	-Indeterminate Body (1775-1840)	1		
12-18				Brick		1	2.9	
12-19				Redware	-Lead Glaze, with Manganese Body (1770+)	1		
12-20				Brick		1	0.82	
12-21				Plastic Fragment	(1915+)	1		
12-22				Drain Pipe Fragment	-Ceramic Body	1		very coarse and thick with large pieces of grog temper
12-23				Brick	-Glazed	1	18.01	
12-24				Flake Fragment	Brown Chert	1		

Hobson-LeCompt 1 (CRS N14385; Site 7NC-F-140)

Field Find	Shovel Test	Stratum	Level	Artifact Type	Date	Count	Weight (g)	Comments
12-31				Redware -Lead Glaze Body	(1770+)	1		
12-32				Brick		1	0.26	
12-33				Top/Neck Glass Container, -Seamed Lip, Threaded narrow mouth	Amber (1860+)	1		
12-33				Indeterminate Container Glass	Amber (1860+)	1		
12-33				Indeterminate Container Glass -Applied Color Label	Amber (1935+)	7		
12-33				Unidentified Curved Glass	Amber (1860+)	2		
12-34				Brick		1	8.67	
12-35				Brick		1	1.32	
12-36				Unidentifiable Melted Glass		1		
12-37				Redware -Unglazed Body	(1770+)	1		
12-38				Bone Fragment		1	0.77	
12-38				Identifiable Bone -Modified		2	6.29	
12-39				Plastic Fragment	(1915+)	1		
12-40				Brick		1	1.25	
12-41				Brick		1	32	
12-42				Brick -Glazed		1	19.2	
12-43				Unidentified Curved Glass	Amber (1860+)	1		
12-44				Whiteware -Annular Body	(1820+)	1		
12-45				Porcelain -Plain Rim	(1700+)	1		
12-46				Plastic Fragment	(1915+)	1		
12-47				Utilized Decortication Flake	Tan Chert	1		
12-48				Shell Fragment		1	5.58	
12-49				Whiteware -Indeterminate Body	(1820+)	1		blue glaze
12-50				Redware -Lead Glaze, with Manganese Rim	(1770+)	1		
12-51				Identifiable Bone -Modified		1	5.32	
12-52				Redware -Lead Glaze, with Manganese Body	(1770+)	1		

Hobson-LeCompt 1 (CRS N14385; Site 7NC-F-140)

Field Find	Shovel Test	Stratum	Level	Artifact Type	Date	Count	Weight (g)	Comments
12-53				Brick		1	0.4	
12-54				Brick		1	10.9	
12-55				Redware -Unglazed	Body (1770+)	1		
12-56				Unidentified Curved Glass	Amber (1860+)	1		
12-57				Identifiable Bone -Modified		1	5.54	
12-58				Whiteware -Annular	Body (1820+)	1		
12-59				Unidentified Earthenware -Unglazed	Body	1		
12-60				Brick		1	5.98	
12-61				Unidentified Curved Glass	Green (1860+)	1		
12-62				Identifiable Bone -Modified		1	53.32	
12-63				Bone Fragment		2	0.83	
12-63				Identifiable Bone -Modified		1	8.58	
12-64				Identifiable Bone -Modified		1	10.05	
12-65				Brick		1	12.7	
12-66				Brick		1	9.07	
12-67				Identifiable Bone -Modified		1	3.42	
12-68				Identifiable Bone -Modified		1	9.19	
12-69				Identifiable Bone -Modified		1	30	
12-70				Bone Fragment		1	0.54	
12-70				Identifiable Bone -Modified		1	18.69	
12-71				Red & Yellow Refined Earthenwares	-Lead Glazed Engine Turned Body (1763-1820)	1		engine turned
12-72				Brick		1	1.04	
12-73				Unidentifiable Metal		1		
12-74				Insulator -Ceramic	(1885+)	1		
12-75				Plastic Fragment	(1915+)	1		base
12-76				Whiteware -Other Glaze	Body (1820+)	1		blue
12-77				Brick		1	0.69	
12-78				Unidentified Flat Glass -No Bubbles/Patina		1		glue or caulking residue present
12-79				Unidentified Flat Glass -No Bubbles/Patina		1		

Hobson-LeCompt 1 (CRS N14385; Site 7NC-F-140)

Field Find	Shovel Test	Stratum	Level	Artifact Type	Date	Count	Weight (g)	Comments
12-80				Unidentified Flat Glass	-No Bubbles/Patina	1		
12-81				Brick		1	0.81	
12-82				Brick		1	5.22	
12-83				Brick		1	2.01	
	12-127s	2	2	Semi-porcelain	-Plain (1885+)	1		
	12-127s	2	2	Redware	-Lead Glaze Body (1770+)	1		
	12-127s	2	2	Redware	-Manganese Glaze Body (1770+)	1		
	12-127s	2	2	Brick		4	3.62	
	12-131s	2	2	Brick		2	70.71	

Churchtown 3 (CRS N14514; Site 7NC-F-136)

Field Find	Artifact Type	Date	Count	Weight (g)	Comments
7-6	Redware -Manganese Glaze Body	(1770+)	1		
7-7	Whiteware -Blue Monochrome Transfer Rim	(1820+)	1		
7-8	Redware -Manganese Glaze Body	(1770+)	1		
7-9	Redware -Manganese Glaze Handle	(1770+)	1		
7-10	Utilized Biface Thinning Flake -Secondary		1		
7-11	Creamware -Wheildonware, Unidentifiable Rim	(1750-1775)	1		
7-12	Redware -Slipped Body	(1770-1820)	1		lead glaze on exterior
7-13	Redware -Manganese Glaze Body	(1770+)	1		
7-14	Redware -Manganese Glaze Base	(1770+)	1		
7-15	Projectile Point Quartz		1		Lamoka 3500-1800BC
7-16	Whiteware -Red, Green, or Purple Transfer Body	(1825+)	1		
7-17	Spokeshave Black Chert		1		
7-18	Hammerstone Quartzite		1		
7-19	Shatter Quartz		1		
7-20	Shell Fragment		1	2.12	
7-21	Shell Fragment		1	14.99	
7-22	Shatter Quartz		1		
7-24	Shatter Quartz		1		
7-26	Top/Neck Glass Container, narrow mouth -Patent Finish Aqua	(1800-1925)	1		
7-28	Core Flake -Primary Quartz		1		
7-29	Shell Fragment		1	37.55	
7-30	Shell Fragment		1	7.47	
7-31	Shatter Quartz		1		
7-32	Flake Core -Fragment Quartz		1		
7-33	Unidentified Curved Glass Aqua	(1800-1925)	1		
7-34	Biface -Unidentifiable Fragment Quartz		1		
7-35	Core Flake -Primary Quartz		1		
7-36	White Salt-glazed Stoneware -Plain Rim	(1740-1790)	1		
7-37	Biface -Unidentifiable Fragment Quartz		1		

Churchtown 3 (CRS N14514; Site 7NC-F-136)

Field Find	Artifact Type	Date	Count	Weight (g)	Comments
7-38	Redware -Lead Glaze	Body (1770+)	1		
7-38	Redware -Manganese Glaze	Body (1770+)	1		
7-39	Shell Fragment		1	2.11	
7-41	Redware -Manganese Glaze	Body (1770+)	1		
7-42	Brick		1	10.99	
7-43	Flake Core -Fragment	Quartz	1		
7-45	Biface Thinning Flake -Primary	Quartzite	1		
7-46	Top/Neck Glass Container, narrow mouth -Flared Lip	Aqua (1800-1925)	4		
7-47	Brick		1	4.5	
7-48	Whiteware -Plain	Body (1820+)	1		
7-49	Ironstone -Plain	Body (1840+)	1		
7-50	Biface Preform -Primary	Quartz	1		
7-51	Biface Thinning Flake -Secondary	Quartz	1		
7-52	Utilized Core Flake -Secondary	Quartz	1		
7-53	Biface Thinning Flake -Secondary	Quartz	1		
7-54	Whiteware -Plain	Body (1820+)	1		
7-55	Biface Thinning Flake -Primary	Black Chert	1		
7-56	Scraper	Quartz	1		
7-58	Shatter	Quartz	1		

Churchtown 1 (CRS N14515; Site 7NC-F-137)

Field Find	Artifact Type	Date	Count	Weight	Comments
8-1	Creamware -Plain Body	(1750-1820)	1		
8-2	Brick		1	36.7	
8-3	Redware -Lead Glaze, with Manganese Body	(1770+)	2		
8-4	Projectile Point	Quartz	1		Jacks Reef Pentagonal; sides are contracting towards base; Late Woodland; A.D. 500 - 1000 (Justice 1995: 215)
8-5	Brick		1	23.81	
8-6	Biface Preform -Secondary	Quartz	1		
8-7	Brick		1	22.35	
8-8	Redware -Manganese Glaze Body	(1770+)	1		
8-9	Shatter	Grey Chert	1		
8-9	Decortication Flake	Grey Chert	1		
8-10	Decortication Flake	Quartzite	1		
8-11	Biface Thinning Flake -Tertiary	Quartz	1		
8-12	Whiteware -Plain	Body (1820+)	1		
8-13	Shatter	Quartz	1		
8-15	Shatter	Quartz	1		
8-16	Brick		1	17.63	
8-16	Base Glass Container, -No Scars scarring	Olive Green (popular until 1860)	1		
8-17	Shatter	Quartz	1		
8-18	Shell Fragment		1	2.44	
8-19	Shatter	Quartz	1		
8-20	Shatter	Quartz	1		
8-21	Shatter	Quartz	1		
8-22	Shatter	Quartz	1		
8-23	Biface Thinning Flake -Tertiary	Quartz	1		
8-24	Shatter	Quartz	1		
8-25	Biface Thinning Flake -Tertiary	Quartz	1		

Churchtown 1 (CRS N14515; Site 7NC-F-137)

Field Find	Artifact Type	Date	Count	Weight	Comments
8-26	Flake Core -Fragment	Grey Chert	1		
8-27	Flake Core -Fragment	Quartz	1		
8-28	Biface Thinning Flake -Tertiary	Quartz	1		
8-28	Shatter	Quartz	1		
8-29	Biface Thinning Flake -Tertiary	Quartz	1		
8-30	Flake Core -Fragment	Quartz	1		
8-31	Shatter	Quartz	1		
8-32	Shatter	Quartz	1		
8-33	Shatter	Quartz	1		
8-34	Shatter	Quartz	1		
8-35	Shatter	Quartz	1		
8-36	Shatter	Quartz	1		
8-37	Shatter	Quartz	1		
8-38	Shatter	Quartz	1		
8-39	Shatter	Quartz	1		
8-40	Unidentified Curved Glass	Olive Green (popular until 1860)	1		
8-40	Redware -Manganese Glaze	Body (1770+)	1		
8-41	Redware -Manganese Glaze	Body (1770+)	1		
8-41	Brick		1	36.79	
8-42	White Salt-glazed Stoneware -Embossed, unidentifiable	Body (1740-1790)	1		dot, diaper, basket pattern
8-43	Brick		1	2.44	
8-44	Unidentified Curved Glass	Amber (1860+)	1		
8-46	Brick		1	17.47	
8-47	Unidentified Curved Glass	Amber (1860+)	1		
8-48	Flake Core	Quartz	1		
8-49	Hammerstone		1		
8-50	Brick		1	3.22	
8-51	Shatter	Quartz	1		
8-52	Biface Thinning Flake -Secondary	Black Chert	1		
8-53	Flake Fragment	Quartz	1		

Churchtown 1 (CRS N14515; Site 7NC-F-137)

Field Find	Artifact Type	Date	Count	Weight	Comments
8-54	Flake Core -Fragment	Quartz	1		
8-55	Test Raw Material	Quartz	1		
8-56	Shatter	Quartz	3		
8-57	Shatter	Quartz	1		
8-58	Flake Core -Fragment	Quartz	2		
8-59	Shatter	Quartz	1		
8-60	Test Raw Material	Quartz	1		
8-61	Flake Core -Fragment	Quartz	1		
8-62	Biface Thinning Flake -Secondary	Quartz	1		
8-64	Shatter	Quartz	2		
8-65	Flake Core	Quartz	1		
8-66	Flake Core -Fragment	Quartz	1		
8-66	Biface Preform -Secondary	Quartz	1		
8-67	Shatter	Quartz	1		
8-68	Shatter	Quartz	1		
8-69	Shatter	Quartz	2		
8-70	Shatter	Quartz	1		
8-71	Shatter	Quartz	1		
8-72	Test Raw Material	Quartz	1		
8-73	Flake Core	Quartz	1		
8-74	Test Raw Material	Quartz	1		
8-75	Shatter	Quartz	2		
8-75	Shatter	Quartz	2		
8-75	Flake Core	Quartz	1		
8-75	Flake Core	Quartz	1		
8-76	Flake Core -Fragment	Quartz	1		
8-77	Shatter	Quartz	1		
8-78	Shatter	Quartz	1		
8-79	Shatter	Quartz	1		
8-79	Biface Thinning Flake -Secondary	Quartz	1		
8-80	Test Raw Material	Quartz	1		
8-80	Shatter	Quartz	2		
8-81	Test Raw Material	Quartz	1		
8-82	Shatter	Quartz	1		
8-83	Flake Core -Fragment	Quartz	1		
8-84	Flake Core	Quartz	1		

Churchtown 1 (CRS N14515; Site 7NC-F-137)

Field Find	Artifact Type	Date	Count	Weight	Comments
8-84	Shatter	Quartz	1		
8-85	Shatter	Quartz	1		
8-86	Shatter	Quartz	2		
8-87	Shatter	Quartz	1		
8-88	Shatter	Quartz	1		
8-89	Flake Core -Fragment	Quartz	1		
8-90	Biface Thinning Flake -Secondary	Quartz	1		
8-91	Core Flake -Secondary	Quartz	1		
8-92	Biface Preform -Primary	Quartz	1		
8-93	Biface Thinning Flake -Tertiary	Quartz	1		
8-94	Shatter	Quartz	1		
8-95	Shatter	Quartz	2		
8-96	Shatter	Quartz	1		
8-97	Shatter	Quartz	1		
8-97	Biface Thinning Flake -Secondary	Quartz	1		
8-98	Shatter	Quartz	1		
8-99	Ironstone -Plain	Rim (1840+)	1		
8-100	Porcelain -Hand-Painted, Chinese	Rim (1700+)	1		
8-101	Redware -Manganese Glaze	Body (1770+)	1		
8-102	Unidentified Curved Glass	Olive Green (popular until 1860)	1		
8-103	Brick		1	42.05	
8-104	Redware -Manganese Glaze	Body (1770+)	1		
8-105	Redware -Manganese Glaze	Body (1770+)	1		
8-105	Brick		1	4.1	
8-106	Redware -Manganese Glaze	Body (1770+)	1		
8-107	Flake Core -Fragment	Quartz	1		
8-108	Brick		1	70.25	
8-109	Brick		1	14228	
8-110	Redware -Unglazed	Body (1770+)	1		
8-111	Brick		1	3.85	
8-112	Redware -Manganese Glaze	Body (1770+)	1		
8-113	Flake Core	Jasper	1		
8-114	Biface Thinning Flake -Primary	Black Chert	1		

Churchtown 1 (CRS N14515; Site 7NC-F-137)

Field Find	Artifact Type	Date	Count	Weight	Comments
8-115	Biface Thinning Flake -Secondary	Quartz	1		
8-116	Test Raw Material	Quartz	1		
8-117	Shatter	Quartz	1		
8-118	Flake Core -Fragment	Quartz	1		
8-119	Biface Thinning Flake -Secondary	Quartz	1		
8-120	Shatter	Jasper	1		
8-121	Flake Core	Quartz	1		
8-122	Shatter	Quartz	1		
8-123	Other Stonewares -Scratch Blue	Body (1750-1775)	1		
8-124	Brick		1	33.78	
8-125	Brick		1	20.05	glazed
8-126	Nail -Wrought	(pre-1820)	1		
8-127	Expedient Tool	Other Chert	1		
8-128	Biface Preform -Primary	Black Chert	1		
8-131	Test Raw Material	Quartz	1		
8-132	Flake Core	Quartzite	1		
8-133	Brick		1	21.7	
8-134	Redware -Manganese Glaze	Body (1770+)	1		
8-135	White Salt-glazed Stoneware -Embossed, unidentifiable	Body (1740-1790)	1		dot, diaper, basket pattern
8-136	Test Raw Material	Jasper	1		
8-137	Hammerstone	Sandstone	1		
8-138	Shatter	Quartz	1		
8-139	Test Raw Material	Black Chert	1		
8-140	Core Flake -Primary	Black Chert	1		
8-141	Flake Core	Quartz	1		large
8-142	Stoneware -Salt Glazed	Base (1700+)	1		
9-947	Button -Prosser	(1840+)	1		
9-948	Shell Fragment		1	11.97	
9-949	Shell Fragment		1	12.5	

Churchtown 1 (CRS N14515; Site 7NC-F-137)

Field Find	Artifact Type	Date	Count	Weight	Comments
9-950	Shell Fragment		1	1.67	
9-951	Shell Fragment		1	7.43	
9-952	Thermally Altered Stone	Sandstone	1	249.48	
9-953	Projectile Point	Quartz	1		small lancolate
9-954	Shatter	Quartz	1		
9-955	Test Raw Material	Jasper	1	59.32	
9-956	Shell Fragment		1	114.07	fossil
9-957	Shell Fragment		1	93.05	fossil
9-958	Base Glass Container, scarring	-Cup Bottom Mold Colorless (1890s-late 1900's)	1		
9-959	Flake Core	Quartzite	1		
9-960	Flake Core	Quartzite	1		
9-961	Shell Fragment		1	3.18	fossil
9-962	Shell Fragment		1	27.52	fossilized
9-963	Shell Fragment		1	5.8	fossil
9-964	Thermally Altered Stone	Quartzite	1	114.54	
9-965	Whiteware	-Plain Base (1820+)	1		
9-966	Shell Fragment		1	9.87	fossilized
9-967	Flake Core	Quartz	1		
9-968	Shatter	Quartz	1		
9-969	Flake Core	-Fragment Quartzite	1		
9-970	Shatter	Jasper	1		
9-971	Shell Fragment		1	8.46	
9-972	Shell Fragment		1	3.35	
9-973	Shell Fragment		1	4.79	
9-974	Thermally Altered Stone	Quartzite	1	54.31	
9-975	Shell Fragment		1	5.96	
9-976	Scraper	Quartz	1		
9-977	Test Raw Material	Grey Chert	1		
9-978	Brick		1	4.99	
9-980	Core Flake	-Primary Quartz	1		

Churchtown 1 (CRS N14515; Site 7NC-F-137)

Field Find	Artifact Type	Date	Count	Weight	Comments
9-981	Brick		2	33.37	

Bird Houston Locus A/B (CRS N14516; Site 7NC-F-138)

Locus	Field Find	Shovel Test	Stratum	Level	Artifact Type	Date	Count	Weight (g)	Comments
A	9-26				Tableware Indeterminate Glass	White Milk Glass (1890-1960)	1		
A	9-29				Whiteware -Plain	Body (1820+)	1		
A	9-30				Whiteware -Plain	Rim (1820+)	1		
A	9-31				Ironstone -Embossed	Body (1840+)	1		
A	9-34				Ironstone -Embossed	Rim (1840+)	1		
A	9-36				Unidentified Curved Glass	White Milk Glass (1890-1960)	2		
A	9-37				Shell Fragment		1	17.34	
A	9-38				Ironstone -Plain	Rim (1840+)	1		
A	9-39				Stoneware -Salt Glazed	Body (1700+)	1		
A	9-40				Whiteware -Plain	Base (1820+)	1		
A	9-41				Top/Neck Glass -Patent Finish Container, narrow mouth	Aqua (1800-1925)	1		
A	9-42				Mason Jar Lid -White Milk Liner Glass	(1858+)	1		
A	9-43				Ironstone -Plain	Rim (1840+)	1		
A	9-44				Whiteware -Plain	Body (1820+)	1		
A	9-45				Ironstone -Plain	Body (1840+)	1		
A	9-46				Ironstone -Plain	Body (1840+)	1		
A	9-47				Mason Jar Lid -White Milk Liner Glass	(1858+)	1		
A	9-48				Ironstone -Plain	Body (1840+)	1		
A	9-48				Brick		1	3.8	
A	9-49				Whiteware -Plain	Base (1820+)	1		
A	9-51				Whiteware -Embossed	Rim (1820+)	1		
A	9-52				Whiteware -Annular	Body (1820+)	1		
A	9-53				Whiteware -Plain	Rim (1820+)	1		
A	9-54				Top/Neck Glass -Patent Finish Container, narrow mouth	Colorless	1		
A	9-55				Whiteware -Plain	Rim (1820+)	1		

Bird Houston Locus A/B (CRS N14516; Site 7NC-F-138)

Locus	Field Find	Shovel Test	Stratum	Level	Artifact Type	Date	Count	Weight (g)	Comments
A	9-56				Mason Jar Lid Liner	-White Milk Glass (1858+)	1		
A	9-57				Unidentified Curved Glass	Aqua (1800-1925)	1		
A	9-58				Semi-porcelain	-Plain Body (1885+)	1		
A	9-59				Whiteware	-Plain Rim (1820+)	1		
A	9-60				Pearlware	-Shell-Edged, Blue Rim (1780-1840)	1		
A	9-61				Unidentified Flat Glass	-Bubbles/Patina	1		
A	9-62				Unidentified Flat Glass	-No Bubbles/Patina	1		
A	9-63				Mason Jar Lid Liner	-White Milk Glass (1858+)	1		
A	9-64				Whiteware	-Plain Body (1820+)	1		
A	9-65				Unidentified Curved Glass	Colorless	1		
A	9-66				Whiteware	-Shell-Edged, Blue Rim (1820-1860)	1		
A	9-66				Ironstone	-Plain Body (1840+)	1		
A	9-67				Whiteware	-Blue Monochrome Transfer Rim (1820+)	1		
A	9-68				Whiteware	-Plain Body (1820+)	1		
A	9-69				Unidentified Flat Glass	-Bubbles/Patina	1		
A	9-70				Unidentified Curved Glass	Aqua (1800-1925)	1		
A	9-70				Whiteware	-Plain Body (1820+)	1		
A	9-70				Whiteware	-Blue Monochrome Transfer Rim (1820+)	1		

Bird Houston Locus A/B (CRS N14516; Site 7NC-F-138)

Locus	Field Find	Shovel Test	Stratum	Level	Artifact Type	Date	Count	Weight (g)	Comments
A	9-71				Semi-porcelain -Embossed	Body (1885+)	1		
A	9-72				Top/Neck Glass -Straight wine Container, narrow mouth or brandy	Colorless	1		
A	9-72				Brick		1	90.8	
A	9-73				Whiteware -Plain	Body (1820+)	1		
A	9-74				Whiteware -Old Blue	Body (1820-1835)	1		
A	9-75				Whiteware -Annular	Rim (1820+)	1		
A	9-75				Brick		1	2.58	
A	9-76				Whiteware -Plain	Body (1820+)	1		
A	9-77				Whiteware -Plain	Body (1820+)	1		
A	9-78				Unidentified Curved Glass	Colorless	2		
A	9-78				Whiteware -Plain	Rim (1820+)	1		
A	9-79				Unidentified Curved Glass	Aqua (1800-1925)	1		
A	9-81				Whiteware -Embossed	Rim (1820+)	1		
A	9-82				Ironstone -Other Monochrome Transfer	Base (1840+)	1		black
A	9-83				Pearlware -Annular	Rim (1790-1840)	1		
A	9-84				Whiteware -Plain	Rim (1820+)	1		
A	9-85				Whiteware -Blue Monochrome Transfer	Body (1820+)	1		
A	9-86				Whiteware -Plain	Body (1820+)	1		
A	9-87				Whiteware -Plain	Body (1820+)	1		
A	9-88				Whiteware -Blue Monochrome Transfer	Body (1820+)	1		
A	9-89				Pearlware -Plain	Body (1780-1840)	1		
A	9-90				Whiteware -Plain	Rim (1820+)	1		
A	9-90				Yellow Ware -Rockingham	Body (1845-1900)	1		

Bird Houston Locus A/B (CRS N14516; Site 7NC-F-138)

Locus	Field Find	Shovel Test	Stratum	Level	Artifact Type	Date	Count	Weight (g)	Comments
A	9-90				Redware -Manganese Body Glaze	(1770+)	1		
A	9-91				Ironstone -Plain Body	(1840+)	1		
A	9-91				Redware -Manganese Handle Glaze	(1770+)	1		
A	9-92				Nail -Cut	(1790+)	1		
A	9-92				Shell Fragment		1	4.18	
A	9-93				Semi-porcelain -Plain Base	(1885+)	1		
A	9-94				Whiteware -Plain Body	(1820+)	1		
A	9-94				Whiteware -Sponge/Spatter Body	(1820+)	1		
A	9-95				Semi-porcelain -Plain Body	(1885+)	1		
A	9-96				Whiteware -Plain Base	(1820+)	1		
A	9-97				Whiteware -Red, Green, or Rim Purple Transfer	(1825+)	1		
A	9-98				Unidentified Colorless Curved Glass		1		
A	9-98				Whiteware -Sponge/Spatter Body	(1820+)	1		
A	9-98				Redware -Manganese Body Glaze	(1770+)	1		
A	9-99				Ironstone -Annular Body	(1840+)	1		
A	9-100				Whiteware -Plain Body	(1820+)	2		
A	9-101				Semi-porcelain -Plain Handle	(1885+)	1		
A	9-102				Brick		1	2.48	
A	9-103				Insulator -Glass Aqua	(1800-1925)	1		
A	9-104				Whiteware -Plain Body	(1820+)	1		
A	9-104				Whiteware -Blue Body Monochrome Transfer	(1820+)	1		
A	9-105				Whiteware -Plain Base	(1820+)	1		
A	9-106				Whiteware -Plain Body	(1820+)	1		

Bird Houston Locus A/B (CRS N14516; Site 7NC-F-138)

Locus	Field Find	Shovel Test	Stratum	Level	Artifact Type	Date	Count	Weight (g)	Comments
A	9-107				Whiteware -Plain Body	(1820+)	1		
A	9-108				Creamware -Plain Base	(1750-1820)	1		
A	9-109				Whiteware -Plain Body	(1820+)	1		
A	9-110				Pearlware -Sponge/Spatter Body	(1820-1840)	1		
A	9-111				Whiteware -Blue Monochrome Transfer Base	(1820+)	1		
A	9-112				Ironstone -Plain Body	(1840+)	1		
A	9-113				Whiteware -Plain Body	(1820+)	1		
A	9-114				Unidentified Curved Glass	Aqua (1800-1925)	1		
A	9-114				Whiteware -Plain Body	(1820+)	1		
A	9-115				Whiteware -Indeterminate Body	(1820+)	1		
A	9-115				Redware -Lead Glaze Body	(1770+)	1		
A	9-115				Redware -Unglazed Body	(1770+)	1		
A	9-116				Whiteware -Plain Rim	(1820+)	1		
A	9-117				Ironstone -Plain Body	(1840+)	1		
A	9-117				Semi-porcelain -Plain Body	(1885+)	1		
A	9-117				Shell Fragment		1	2.9	
A	9-118				Unidentified Curved Glass	Aqua (1800-1925)	1		
A	9-118				Semi-porcelain -Plain Body	(1885+)	1		
A	9-119				Indeterminate Container Glass	Colorless	1		
A	9-119				Unidentified Curved Glass	Colorless	1		
A	9-119				Brick		1	50.35	
A	9-120				Unidentified Curved Glass	Colorless	1		

Bird Houston Locus A/B (CRS N14516; Site 7NC-F-138)

Locus	Field Find	Shovel Test	Stratum	Level	Artifact Type	Date	Count	Weight (g)	Comments
A	9-120				Creamware -Wheildonware, Body Unidentifiable	(1750-1775)	1		
A	9-121				Indeterminate -Embossed Aqua Container Glass	(1800-1925)	1		...IL M..
A	9-121				Unidentified Curved Glass	Colorless	1		
A	9-121				Unidentified Curved Glass	Colorless	1		
A	9-121				Whiteware -Flow Blue Transfer	Body (1840-1880)	1		
A	9-121				Redware -Unglazed	Body (1770+)	1		
A	9-121				Brick		1	4.26	
A	9-121				Button -Glass		1		
A	9-121				Lantern -Globe	Colorless (1785+)	1		
A	9-122				Ironstone -Plain	Body (1840+)	1		
A	9-123				Unidentified Curved Glass	Amber (1860+)	1		
A	9-123				Pearlware -Sponge/Spatter Base	(1820-1840)	1		
A	9-123				Shell Fragment		1	20.04	
A	9-124				Pearlware -Plain	Body (1780-1840)	1		
A	9-124				Pearlware -Hand-Painted, Floral	Rim (1780-1840)	1		Blue Floral Painted Pearlware (c. 1815-1830); jeffpat.org
A	9-124				Whiteware -Other Glaze	Body (1820+)	1		blue
A	9-125				Unidentified Curved Glass	White Milk Glass (1890-1960)	1		
A	9-126				Unidentified Curved Glass	White Milk Glass (1890-1960)	1		
A	9-126				Whiteware -Plain	Body (1820+)	1		

Bird Houston Locus A/B (CRS N14516; Site 7NC-F-138)

Locus	Field Find	Shovel Test	Stratum	Level	Artifact Type	Date	Count	Weight (g)	Comments
A	9-126				Whiteware -Blue Monochrome Transfer	Body (1820+)	1		
A	9-126				Shell Fragment		2	9.94	
A	9-127				Indeterminate -Embossed Container Glass	Colorless	1		to hard to make out
A	9-127				Brick		1	3.58	
A	9-128				Whiteware -Shell-Edged, Blue	Rim (1820-1860)	1		
A	9-128				Redware -Manganese Glaze	Body (1770+)	1		
A	9-129				Pearlware -Plain	Body (1780-1840)	1		
A	9-129				Whiteware -Plain	Rim (1820+)	1		
A	9-129				Whiteware -Blue Monochrome Transfer	Body (1820+)	1		
A	9-129				Semi-porcelain -Embossed	Rim (1885+)	1		
A	9-129				Brick		3	36.72	
A	9-130				Whiteware -Red, Green, or Purple Transfer	Body (1825+)	1		
A	9-132				Whiteware -Other Monochrome Transfer	Body (1830+)	1		
A	9-133				Whiteware -Plain	Rim (1820+)	1		
A	9-133				Ironstone -Plain	Body (1840+)	1		
A	9-134				Whiteware -Plain	Body (1820+)	1		
A	9-134				Ironstone -Plain	Body (1840+)	1		
A	9-135				Whiteware -Sponge/Spatter	Body (1820+)	1		
A	9-135				Whiteware -Blue Monochrome Transfer	Body (1820+)	1		

Bird Houston Locus A/B (CRS N14516; Site 7NC-F-138)

Locus	Field Find	Shovel Test	Stratum	Level	Artifact Type	Date	Count	Weight (g)	Comments
A	9-136				Stoneware -Cobalt Blue Glaze Body	(1790-1900)	1		salt glaze
A	9-137				Whiteware -Plain Rim	(1820+)	1		slightly scalloped rim
A	9-137				Whiteware -Decal Decorated Body	(1880+)	1		
A	9-138				Unidentified Curved Glass	Aqua (1800-1925)	1		
A	9-138				Unidentified Curved Glass	Colorless	1		
A	9-138				Whiteware -Plain Body	(1820+)	1		
A	9-138				Brick		1	3	
A	9-138				Brick -Glazed		1	38.51	
A	9-139				Unidentified Flat Glass	-Bubbles/Patina	1		
A	9-139				Unidentified Curved Glass	Aqua (1800-1925)	1		
A	9-139				Whiteware -Plain Body	(1820+)	1		
A	9-139				Redware -Lead Glaze, with Manganese Body	(1770+)	1		
A	9-139				Brick		1	1204.85	
A	9-139				Brick -Glazed		1	98.34	
A	9-140				Shell Fragment		1	2.42	
A	9-141				Unidentified Curved Glass	White Milk Glass (1890-1960)	1		
A	9-141				Whiteware -Hand-Painted, Floral Body	(1820+)	1		
A	9-142				Whiteware -Plain Rim	(1820+)	1		
A	9-142				Whiteware -Shell-Edged, Blue Rim	(1820-1860)	1		
A	9-142				Bisque	Base	1		
A	9-143				Unidentified Flat Glass	-No Bubbles/Patina	1		

Bird Houston Locus A/B (CRS N14516; Site 7NC-F-138)

Locus	Field Find	Shovel Test	Stratum	Level	Artifact Type	Date	Count	Weight (g)	Comments
A	9-143				Unidentified Curved Glass	Aqua (1800-1925)	1		
A	9-143				Pearlware -Plain	Rim (1780-1840)	1		
A	9-143				Pearlware -Shell-Edged, Blue	Rim (1780-1840)	1		
A	9-143				Whiteware -Plain	Base (1820+)	1		
A	9-143				Whiteware -Plain	Body (1820+)	1		
A	9-145				Unidentified -No Flat Glass Bubbles/Patina		1		
A	9-146				Unidentified -No Flat Glass Bubbles/Patina		1		
A	9-146				Whiteware -Sponge/Spatter	Rim (1820+)	1		thermally altered
A	9-146				Shell Fragment		1	17.16	
A	9-147				Whiteware -Plain	Body (1820+)	1		
A	9-147				Brick		1	2.38	
A	9-149				Whiteware -Plain	Body (1820+)	2		
A	9-149				Brick		1	21.49	
A	9-150				Unidentified Curved Glass	Colorless	1		
A	9-150				Whiteware -Plain	Body (1820+)	1		
A	9-150				Whiteware -Sponge/Spatter	Body (1820+)	1		
A	9-150				Whiteware -Cut Sponge	Base (1845+)	1		
A	9-150				Redware -Lead Glaze	Handle (1770+)	1		
A	9-151				Ironstone -Plain	Base (1840+)	1		
A	9-151				Ironstone -Plain	Body (1840+)	1		
A	9-152				Whiteware -Plain	Base (1820+)	1		
A	9-153				Pearlware -Plain	Body (1780-1840)	1		
A	9-153				Pearlware -Annular	Rim (1790-1840)	1		

Bird Houston Locus A/B (CRS N14516; Site 7NC-F-138)

Locus	Field Find	Shovel Test	Stratum	Level	Artifact Type	Date	Count	Weight (g)	Comments
A	9-153				Pearlware -Sponge/Spatter Base	(1820-1840)	1		
A	9-153				Brick		1	1.66	
A	9-154				Unidentified Curved Glass	Aqua (1800-1925)	1		
A	9-154				Whiteware -Plain	Body (1820+)	1		
A	9-154				Ironstone -Plain	Rim (1840+)	1		
A	9-154				Bisque	Body	1		
A	9-155				Unidentified Curved Glass	Colorless	1		
A	9-155				Whiteware -Plain	Body (1820+)	1		
A	9-155				Brick		3	32.28	
A	9-156				Teeth		1	1.67	
A	9-156				Identifiable Bone	-Unmodified	1	0.31	
A	9-157				Ironstone -Plain	Body (1840+)	1		
A	9-158				Unidentified Flat Glass	-No Bubbles/Patina	1		
A	9-158				Whiteware	-Blue Monochrome Transfer Body (1820+)	1		
A	9-158				Ironstone -Plain	Body (1840+)	1		
A	9-158				Porcelain -Plain	Rim (1700+)	1		
A	9-159				Unidentified Curved Glass	Colorless	1		
A	9-159				Whiteware	-Blue Monochrome Transfer Rim (1820+)	1		
A	9-159				Stoneware -Salt Glazed	Body (1700+)	1		
A	9-159				Brick		1	28.84	
A	9-160				Pearlware	-Blue Monochrome Transfer Body (1780-1840)	1		

Bird Houston Locus A/B (CRS N14516; Site 7NC-F-138)

Locus	Field Find	Shovel Test	Stratum	Level	Artifact Type	Date	Count	Weight (g)	Comments
A	9-161				Pearlware -Plain Body	(1780-1840)	1		
A	9-162				Whiteware -Plain Body	(1820+)	1		
A	9-162				Ironstone -Plain Body	(1840+)	1		
A	9-163				Ironstone -Sponge/Spatter Rim	(1840+)	1		
A	9-164				Unidentified Curved Glass	Aqua (1800-1925)	1		
A	9-164				Unidentified Curved Glass	Amythest (1880-1925)	1		
A	9-164				Brick		2	4.5	
A	9-164				Bone Fragment		1	0.7	
A	9-165				Unidentified Flat Glass	-Bubbles/Patina	1		
A	9-165				Whiteware -Plain Body	(1820+)	3		
A	9-165				Whiteware -Plain Body	(1820+)	1		thermally altered
A	9-165				Whiteware -Blue Monochrome Transfer	Body (1820+)	1		
A	9-166				Whiteware -Sponge/Spatter	Body (1820+)	1		
A	9-166				Brick		2	7.24	
A	9-168				Unidentified Flat Glass	-No Bubbles/Patina	1		
A	9-168				Unidentified Curved Glass	Aqua (1800-1925)	1		
A	9-168				Whiteware -Plain Body	(1820+)	1		
A	9-168				Nail -Cut	(1790+)	1		
A	9-168				Brick		4	9.71	
A	9-168				Bone Fragment		2	0.28	

Bird Houston Locus A/B (CRS N14516; Site 7NC-F-138)

Locus	Field Find	Shovel Test	Stratum	Level	Artifact Type	Date	Count	Weight (g)	Comments
A	9-168				Teeth		1	1	
A	9-169				Indeterminate Container Glass	Aqua (1800-1925)	1		
A	9-169				Porcelain -Plain	Body (1700+)	1		
A	9-170				Unidentified Curved Glass	Amythest (1880-1925)	1		
A	9-170				Unidentified Curved Glass	Aqua (1800-1925)	1		
A	9-170				Pearlware -Shell-Edged, Blue	Rim (1780-1840)	1		
A	9-170				Whiteware -Shell-Edged, Blue	Rim (1820-1860)	1		
A	9-170				Whiteware -Blue Monochrome Transfer	Body (1820+)	1		
A	9-172				Whiteware -Other Monochrome Transfer	Body (1830+)	1		black transfer, possibly a vignette scene
A	9-173				Whiteware -Cut Sponge	Rim (1845+)	1		annular
A	9-175				Whiteware -Flow Blue Transfer	Rim (1840-1880)	1		
A	9-176				Brick		3	64.29	
A	9-177				Unidentified Flat Glass	-No Bubbles/Patina	1		
A	9-177				Yellow Ware -Mocha	Body (1800-1850)	1		blue band also present
A	9-178				Whiteware -Blue Monochrome Transfer	Body (1820+)	1		
A	9-179				Whiteware -Plain	Body (1820+)	1		
A	9-180				Ironstone -Other Monochrome Transfer	Rim (1840+)	1		black

Bird Houston Locus A/B (CRS N14516; Site 7NC-F-138)

Locus	Field Find	Shovel Test	Stratum	Level	Artifact Type	Date	Count	Weight (g)	Comments
A	9-180				Brick		2	122.35	
A	9-181				Unidentified Curved Glass	Colorless	1		
A	9-181				Whiteware	-Plain Body (1820+)	1		
A	9-181				Ironstone	-Plain Rim (1840+)	1		
A	9-181				Mason Jar Lid Liner	-White Milk Glass (1858+)	1		
A	9-182				Ironstone	-Plain Body (1840+)	1		
A	9-182				Ironstone	-Plain Base (1840+)	1		
A	9-182				Ironstone	-Blue Monochrome Transfer (1840+)	2		
A	9-183				Unidentified Flat Glass	-No Bubbles/Patina	1		
A	9-183				Unidentified Curved Glass	Aqua (1800-1925)	1		
A	9-184				Top/Neck Glass Container, narrow mouth	-Patent Finish Aqua (1800-1925)	1		
A	9-184				Unidentified Flat Glass	-No Bubbles/Patina	1		
A	9-185				Unidentified Curved Glass	Colorless	1		
A	9-185				Whiteware	-Plain Body (1820+)	1		
A	9-185				Brick		3	21.46	
A	9-186				Unidentified Flat Glass	-No Bubbles/Patina	2		
A	9-186				Whiteware	-Plain Body (1820+)	1		
A	9-188				Indeterminate Container Glass	Aqua (1800-1925)	1		

Bird Houston Locus A/B (CRS N14516; Site 7NC-F-138)

Locus	Field Find	Shovel Test	Stratum	Level	Artifact Type	Date	Count	Weight (g)	Comments
A	9-188				Indeterminate Container Glass	Colorless	1		
A	9-188				Unidentified Curved Glass	Colorless	1		
A	9-188				Brick		1	7.03	
A	9-189				Unidentified Curved Glass	White Milk Glass (1890-1960)	1		
A	9-189				Whiteware -Blue Monochrome Transfer	Body (1820+)	1		
A	9-190				Whiteware -Plain	Base (1820+)	1		
A	9-190				Shell Fragment		1	4.76	
A	9-191				Whiteware -Plain	Base (1820+)	1		
A	9-192				Unidentifiable Melted Glass	Aqua (1800-1925)	1		
A	9-192				Whiteware -Plain	Body (1820+)	1		
A	9-193				Indeterminate Container Glass	Amber (1860+)	1		
A	9-193				Unidentified Earthenware	-Other glaze Rim	1		brown glaze, buff paste; somewhat soft
A	9-193				Mason Jar Lid Liner	-White Milk Glass (1858+)	1		
A	9-194				Brick		1	16.11	
A	9-195				Shell Fragment		1	33.88	
A	9-196				Indeterminate Container Glass	Colorless	1		
A	9-196				Indeterminate Container Glass	-Embossed Aqua (1800-1925)	1		
A	9-196				Unidentified Curved Glass	Colorless	1		

Bird Houston Locus A/B (CRS N14516; Site 7NC-F-138)

Locus	Field Find	Shovel Test	Stratum	Level	Artifact Type	Date	Count	Weight (g)	Comments
A	9-197				Whiteware -Blue Base Monochrome Transfer	(1820+)	1		
A	9-197				Whiteware -Flow Blue Body Transfer	(1840-1880)	1		
A	9-198				Indeterminate -Embossed Cobalt Blue Container Glass	(1890-1960)	1		
A	9-198				Unidentified Curved Glass	Colorless	2		
A	9-198				Pearlware -Plain Base	(1780-1840)	1		
A	9-198				Ironstone -Plain Body	(1840+)	1		
A	9-198				Brick		1	1.07	
A	9-199				Unidentified Curved Glass	Colorless	1		
A	9-199				Whiteware -Plain Rim	(1820+)	1		
A	9-200				Whiteware -Blue Body Monochrome Transfer	(1820+)	1		
A	9-201				Unidentified Curved Glass	Colorless	1		
A	9-202				Whiteware -Plain Rim	(1820+)	1		
A	9-202				Redware -Lead Glaze, with Manganese	Body (1770+)	1		
A	9-203				Stoneware -Salt Glazed Base	(1700+)	1		
A	9-204				Unidentified Flat Glass	-No Bubbles/Patina	1		
A	9-204				Unidentified Curved Glass	Colorless	2		
A	9-204				Whiteware -Plain Body	(1820+)	1		
A	9-204				Stoneware -Salt Glazed Body	(1700+)	1		brown interior
A	9-205				Teeth		1	1.77	

Bird Houston Locus A/B (CRS N14516; Site 7NC-F-138)

Locus	Field Find	Shovel Test	Stratum	Level	Artifact Type	Date	Count	Weight (g)	Comments
A	9-209				Redware -Manganese Glaze Body	(1770+)	1		
A	9-210				Unidentified Curved Glass	Aqua (1800-1925)	1		
A	9-211				Pearlware -Plain Rim	(1780-1840)	1		
A	9-212				Whiteware -Plain Body	(1820+)	1		
A	9-213				Decorative Glass	Colorless	1		
A	9-214				Ironstone -Plain Body	(1840+)	1		
A	9-215				Unidentified Curved Glass	Colorless	1		
A	9-216				Ironstone -Plain Rim	(1840+)	1		
A	9-217				Ironstone -Plain Body	(1840+)	1		
A	9-217				Redware -Lead Glaze Body	(1770+)	1		
A	9-218				Indeterminate Container Glass	Amythest (1880-1925)	1		
A	9-218				Indeterminate Container Glass	Aqua (1800-1925)	1		
A	9-218				Whiteware -Plain Body	(1820+)	2		
A	9-218				Whiteware -Other Glaze Body	(1820+)	1		blue
A	9-219				Whiteware -Plain Body	(1820+)	1		
A	9-220				Redware -Manganese Glaze Body	(1770+)	1		
A	9-221				Tableware Glass	Indeterminate Colorless	1		rim piece
A	9-221				Whiteware -Plain Body	(1820+)	3		
A	9-221				Whiteware -Plain Rim	(1820+)	1		
A	9-221				Whiteware -Cut Sponge Body	(1845+)	1		
A	9-221				Brick		1	14.88	
A	9-222				Whiteware -Plain Body	(1820+)	2		
A	9-222				Ironstone -Plain Body	(1840+)	1		
A	9-223				Whiteware -Plain Body	(1820+)	1		
A	9-224				Whiteware -Plain Body	(1820+)	1		

Bird Houston Locus A/B (CRS N14516; Site 7NC-F-138)

Locus	Field Find	Shovel Test	Stratum	Level	Artifact Type	Date	Count	Weight (g)	Comments
A	9-225				Whiteware -Plain	Base (1820+)	1		
A	9-225				Redware -Unglazed	Body (1770+)	1		
A	9-226				Ironstone -Plain	Rim (1840+)	1		
A	9-226				Shell Fragment		1	2.21	
A	9-227				Unidentified Curved Glass	Colorless	1		
A	9-227				Whiteware -Plain	Base (1820+)	1		
A	9-227				Ironstone -Plain	Base (1840+)	1		
A	9-228				Semi-porcelain -Plain	Rim (1885+)	1		
A	9-229				Whiteware -Plain	Body (1820+)	1		
A	9-229				Whiteware -Plain	Rim (1820+)	1		
A	9-230				Top/Neck Glass Container, narrow mouth	-Seamed Lip, Threaded Aqua (1800-1925)	1		
A	9-230				Unidentified Earthenware	-Other glaze Body	1		buff paste, somewhat soft white slip with blue annular lines and black glaze
A	9-231				Whiteware	-Flow Blue Transfer Body (1840-1880)	1		
A	9-231				Ironstone	-Other Glaze Body (1840+)	1		blue
A	9-231				Bisque	Rim	1		
A	9-232				Shell Fragment		1	16.46	
A	9-233				Whiteware -Plain	Body (1820+)	1		
A	9-233				Redware	-Lead Glaze, with Manganese Body (1770+)	2		
A	9-234				Ironstone -Plain	Body (1840+)	1		
A	9-234				Brick		1	13.15	
A	9-235				Whiteware	-Blue Monochrome Transfer Body (1820+)	1		
A	9-236				Whiteware -Plain	Body (1820+)	1		
A	9-236				Ironstone -Annular	Rim (1840+)	1		

Bird Houston Locus A/B (CRS N14516; Site 7NC-F-138)

Locus	Field Find	Shovel Test	Stratum	Level	Artifact Type	Date	Count	Weight (g)	Comments
A	9-236				Ironstone -Annular Body	(1840+)	1		
A	9-237				Whiteware -Plain Base	(1820+)	1		
A	9-238				Whiteware -Plain Lid	(1820+)	1		
A	9-239				Ironstone -Flow Blue Transfer Rim	(1840-1910)	1		
A	9-240				Ironstone -Blue Monochrome Transfer Rim	(1840+)	1		
A	9-241				Unidentified Curved Glass	Aqua (1800-1925)	1		
A	9-241				Whiteware -Plain Body	(1820+)	2		
A	9-242				Indeterminate Container Glass	Cobalt Blue (1890-1960)	1		
A	9-242				Unidentified Curved Glass	Colorless	1		
A	9-242				Whiteware -Blue Monochrome Transfer Body	(1820+)	1		
A	9-243				Unidentified Flat Glass	-Bubbles/Patina	1		
A	9-243				Unidentified Curved Glass	Amber (1860+)	1		
A	9-243				Ironstone -Plain Rim	(1840+)	1		
A	9-243				Brick		2	21.58	
A	9-244				Whiteware -Plain Body	(1820+)	1		
A	9-245				Shatter	Quartz	1		
A	9-245				Base Glass Container, scarring	-Machine Cutoff Aqua (1800-1925)	1		
A	9-245				Unidentified Flat Glass	-Bubbles/Patina	1		
A	9-246				Pearlware -Plain Base	(1780-1840)	1		

Bird Houston Locus A/B (CRS N14516; Site 7NC-F-138)

Locus	Field Find	Shovel Test	Stratum	Level	Artifact Type	Date	Count	Weight (g)	Comments
A	9-246				Whiteware -Shell-Edged, Rim Blue	(1820-1860)	1		
A	9-246				Ball Clay Pipe -Stem or Stem Fragment		1		
A	9-247				Brick		2	2.86	
A	9-248				Whiteware -Plain Body	(1820+)	2		
A	9-249				Indeterminate -Embossed Colorless Container Glass		1		
A	9-249				Ironstone -Plain Base	(1840+)	1		
A	9-250				Indeterminate Colorless Container Glass		1		
A	9-250				Decorative Glass White Milk Glass	(1890-1960)	1		
A	9-251				Unidentified -No Flat Glass Bubbles/Patina		1		
A	9-251				Ironstone -Embossed Rim	(1840+)	1		
A	9-252				Pearlware -Plain Body	(1780-1840)	1		
A	9-252				Whiteware -Plain Body	(1820+)	1		
A	9-252				Whiteware -Shell-Edged, Rim Blue	(1820-1860)	1		
A	9-252				Stoneware -Salt Glazed Body	(1700+)	1		
A	9-253				Whiteware -Hand-Painted, Rim Floral	(1820+)	1		
A	9-253				Whiteware -Blue Body Monochrome Transfer	(1820+)	1		
A	9-254				Brick		1	81.27	
A	9-255				Unidentified Amber Curved Glass	(1860+)	1		
A	9-255				Unidentified Colorless Curved Glass		2		
A	9-255				Pearlware -Plain Body	(1780-1840)	1		

Bird Houston Locus A/B (CRS N14516; Site 7NC-F-138)

Locus	Field Find	Shovel Test	Stratum	Level	Artifact Type	Date	Count	Weight (g)	Comments
A	9-255				Whiteware -Plain Body	(1820+)	1		
A	9-255				Brick		1	1.84	
A	9-256				Ironstone -Decal Decorated Rim	(1900+)	1		
A	9-257				Tableware Glass Indeterminate Aqua	(1800-1925)	1		
A	9-257				Pearlware -Embossed Rim	(1775-1840)	1		
A	9-257				Whiteware -Plain Base	(1820+)	1		
A	9-257				Brick		1	7.07	
A	9-258				Unidentified Flat Glass -Bubbles/Patina		2		
A	9-258				Whiteware -Plain Rim	(1820+)	1		
A	9-258				Whiteware -Plain Body	(1820+)	1		
A	9-258				Unidentified Earthenware -Burned Body		1		
A	9-259				Tableware Glass Indeterminate White Milk Glass	(1890-1960)	1		cut
A	9-260				Stoneware -Salt Glazed Rim	(1700+)	1		
A	9-261				Whiteware -Plain Body	(1820+)	2		
A	9-261				Ironstone -Flow Blue Transfer Body	(1840-1910)	1		
A	9-262				Whiteware -Plain Body	(1820+)	1		
A	9-262				Whiteware -Plain Rim	(1820+)	1		
A	9-263				Bone Fragment		2	0.59	
A	9-264				Whiteware -Plain Body	(1820+)	1		
A	9-265				Indeterminate Container Glass Colorless		1		
A	9-265				Brick		1	10.14	
A	9-265				Ball Clay Pipe -Stem or Stem Fragment		1		1750-1800?
A	9-266				Unidentified Curved Glass Aqua	(1800-1925)	1		

Bird Houston Locus A/B (CRS N14516; Site 7NC-F-138)

Locus	Field Find	Shovel Test	Stratum	Level	Artifact Type	Date	Count	Weight (g)	Comments
A	9-266				Whiteware -Plain Body	(1820+)	1		
A	9-266				Whiteware -Blue Monochrome Transfer Body	(1820+)	1		
A	9-266				Ironstone -Plain Rim	(1840+)	1		
A	9-266				Shell Fragment		1	1.64	
A	9-267				Base Glass -Owens Scar Container, scarring Aqua	(1903-1917)	1		
A	9-267				Whiteware -Plain Body	(1820+)	1		
A	9-268				Brick		1	1.63	
A	9-268				Brick -Glazed		1	20.18	
A	9-269				Whiteware -Plain Base	(1820+)	1		
A	9-269				Semi-porcelain -Embossed Body	(1885+)	1		
A	9-270				Unidentified Flat Glass -No Bubbles/Patina		1		
A	9-270				Whiteware -Plain Body	(1820+)	1		
A	9-270				Whiteware -Shell-Edged, Blue Rim	(1820-1860)	1		Non-impressed: Blue rim edging created by brush strokes 1860s-1890s (jeffpat.org)
A	9-270				Brick		1	1.18	
A	9-271				Whiteware -Indeterminate Body	(1820+)	1		very faded blue
A	9-272				Ironstone -Plain Body	(1840+)	1		
A	9-272				Redware -Lead Glaze, with Manganese Body	(1770+)	1		
A	9-273				Base Glass -No Scars Container, scarring White Milk Glass	(1890-1960)	1		
A	9-273				Unidentified Flat Glass -No Bubbles/Patina		1		
A	9-273				Whiteware -Plain Body	(1820+)	1		

Bird Houston Locus A/B (CRS N14516; Site 7NC-F-138)

Locus	Field Find	Shovel Test	Stratum	Level	Artifact Type	Date	Count	Weight (g)	Comments
A	9-273				Brick		1	16.28	
A	9-274				Indeterminate Container Glass	Amythest (1880-1925)	1		
A	9-274				Pearlware -Plain	Body (1780-1840)	1		
A	9-274				Pearlware -Shell-Edged, Blue	Rim (1780-1840)	1		
A	9-274				Whiteware -Plain	Body (1820+)	1		
A	9-275				Whiteware -Plain	Body (1820+)	2		
A	9-276				Indeterminate Container Glass	Colorless	1		
A	9-276				Whiteware -Plain	Body (1820+)	2		
A	9-276				Ironstone -Plain	Rim (1840+)	1		
A	9-277				Shell Fragment		1	28.32	
A	9-278				Unidentified Flat Glass	-No Bubbles/Patina	1		
A	9-278				Unidentified Curved Glass	Amber (1860+)	1		
A	9-278				Unidentified Curved Glass	Aqua (1800-1925)	1		
A	9-278				Brick		2	18.28	
A	9-279				Brick		2	45.97	
A	9-280				Unidentified Curved Glass	Colorless	1		
A	9-280				Whiteware -Shell-Edged, Blue	Rim (1820-1860)	1		
A	9-280				Whiteware -Blue Monochrome Transfer	Body (1820+)	1		
A	9-281				Unidentified Flat Glass	-No Bubbles/Patina	1		
A	9-282				Whiteware -Indeterminate	Body (1820+)	1		

Bird Houston Locus A/B (CRS N14516; Site 7NC-F-138)

Locus	Field Find	Shovel Test	Stratum	Level	Artifact Type	Date	Count	Weight (g)	Comments
A	9-282				Whiteware -Embossed Rim	(1820+)	1		Unscaloped rim with impressed simple repetitive pattern (1840s-1860s; iefpat.org)
A	9-282				Brick		2	30.92	
A	9-283				Unidentifiable Melted Glass	Aqua (1800-1925)	1		
A	9-283				Whiteware -Plain	Rim (1820+)	1		
A	9-284				Top/Neck Glass -Ground or Container, wide Blown-off Lip mouth	Aqua (c. 1850-1860)	1		
A	9-284				Unidentified Flat Glass	-Bubbles/Patina	1		
A	9-284				Unidentified Curved Glass	Olive Green (popular until 1860)	1		
A	9-284				Unidentified Curved Glass	Colorless	1		
A	9-284				Yellow Ware -Other Glaze	Body (1827-1930)	1		dark brown
A	9-285				Pearlware -Shell-Edged, Blue	Rim (1780-1840)	1		
A	9-286				Pearlware -Plain	Base (1780-1840)	1		
A	9-287				Whiteware -Plain	Base (1820+)	1		
A	9-287				Whiteware -Decal Decorated	Body (1880+)	1		
A	9-287				Ironstone -Plain	Body (1840+)	2		
A	9-288				Unidentified Curved Glass	Aqua (1800-1925)	1		
A	9-289				Whiteware -Plain	Body (1820+)	2		
A	9-289				Brick		1	3.84	
A	9-290				Unidentified Curved Glass	Aqua (1800-1925)	1		
A	9-290				Whiteware -Plain	Body (1820+)	1		

Bird Houston Locus A/B (CRS N14516; Site 7NC-F-138)

Locus	Field Find	Shovel Test	Stratum	Level	Artifact Type	Date	Count	Weight (g)	Comments
A	9-291				Whiteware -Plain Body	(1820+)	2		
A	9-292				Indeterminate Container Glass	Aqua (1800-1925)	1		
A	9-293				Tableware Glass	Indeterminate Colorless	1		rim piece
A	9-293				Unidentified Curved Glass	Aqua (1800-1925)	1		
A	9-293				Whiteware -Plain	Base (1820+)	1		partial makers mark
A	9-293				Ironstone -Plain	Body (1840+)	1		
A	9-293				Semi-porcelain -Plain	Body (1885+)	1		
A	9-293				Redware	-Lead Glaze, with Manganese Body (1770+)	1		
A	9-293				Unidentified Earthenware	-Other glaze Body	1		with black glaze
A	9-294				Redware	-Lead Glaze, with Manganese Rim (1770+)	1		
A	9-294				Brick		4	6.15	
A	9-295				Unidentified Curved Glass	Colorless	1		
A	9-295				Whiteware -Plain	Rim (1820+)	1		
A	9-295				Whiteware -Annular	Rim (1820+)	1		thin pink around rim, blue thick just underneath
A	9-295				Whiteware	-Hand-Painted, Floral Body (1820+)	1		
A	9-295				Whiteware	-Indeterminate Body (1820+)	1		no glaze
A	9-296				Unidentified Curved Glass	Colorless	1		
A	9-297				Unidentified Curved Glass	Colorless	1		

Bird Houston Locus A/B (CRS N14516; Site 7NC-F-138)

Locus	Field Find	Shovel Test	Stratum	Level	Artifact Type	Date	Count	Weight (g)	Comments
A	9-297				Whiteware -Sponge/Spatter Body	(1820+)	1		
A	9-298				Unidentified Curved Glass	Olive Green (popular until 1860)	1		
A	9-299				Pearlware -Plain	Base (1780-1840)	1		
A	9-299				Whiteware -Blue Monochrome Transfer	Body (1820+)	1		
A	9-299				Ironstone -Plain	Rim (1840+)	1		
A	9-299				Redware -Lead Glaze	Body (1770+)	1		
A	9-299				Brick		1	50.49	
A	9-300				Unidentified Flat Glass	-No Bubbles/Patina	1		
A	9-300				Whiteware -Plain	Rim (1820+)	2		
A	9-301				Pearlware -Blue Monochrome Transfer	Body (1780-1840)	1		
A	9-301				Ironstone -Plain	Body (1840+)	1		
A	9-301				Redware -Lead Glaze	Body (1770+)	1		
A	9-301				Button -Prosser	(1840+)	1		
A	9-302				Whiteware -Blue Monochrome Transfer	Body (1820+)	1		
A	9-303				Top/Neck Glass Container, narrow mouth	-Seamed Lip, Not Threaded Colorless	1		
A	9-303				Whiteware -Plain	Base (1820+)	1		
A	9-303				Whiteware -Plain	Body (1820+)	1		
A	9-303				Brick		3	18.78	
A	9-303				Brick -Glazed		1	3.34	

Bird Houston Locus A/B (CRS N14516; Site 7NC-F-138)

Locus	Field Find	Shovel Test	Stratum	Level	Artifact Type	Date	Count	Weight (g)	Comments
A	9-304				Indeterminate Container Glass	Aqua (1800-1925)	1		
A	9-304				Whiteware -Plain	Body (1820+)	1		
A	9-305				Tableware Glass	Indeterminate Colorless	1		cut glass; scalloped around the rim
A	9-305				Tableware Glass	Indeterminate White Milk Glass	(1890-1960)	1	
A	9-305				Whiteware	-Sponge/Spatter Body	(1820+)	1	
A	9-305				Ironstone	-Plain Body	(1840+)	1	
A	9-305				Ironstone	-Plain Rim	(1840+)	1	
A	9-305				Ironstone	-Other Glaze Body	(1840+)	1	blue
A	9-306				Whiteware	-Plain Body	(1820+)	1	
A	9-306				Ironstone	-Plain Body	(1840+)	1	
A	9-306				Semi-porcelain	-Plain Body	(1885+)	1	
A	9-307				Unidentified Flat Glass	-No Bubbles/Patina		1	
A	9-307				Whiteware	-Plain Base	(1820+)	1	
A	9-307				Brick		1	57.09	
A	9-308				Whiteware	-Flow Blue Transfer Rim	(1840-1880)	1	
A	9-309				Unidentified Curved Glass	Olive Green	(popular until 1860)	1	
A	9-309				Unidentified Curved Glass	Colorless		3	
A	9-311				Indeterminate Container Glass	Aqua	(1800-1925)	1	
A	9-311				Unidentified Curved Glass	Aqua	(1800-1925)	1	
A	9-311				Unidentified Curved Glass	Colorless		2	

Bird Houston Locus A/B (CRS N14516; Site 7NC-F-138)

Locus	Field Find	Shovel Test	Stratum	Level	Artifact Type	Date	Count	Weight (g)	Comments
A	9-312				Unidentified Flat Glass	-Bubbles/Patina	1		
A	9-312				Whiteware	-Blue Rim Monochrome Transfer (1820+)	1		
A	9-312				Redware	-Lead Glaze Body (1770+)	1		
A	9-313				Top/Neck Glass Container, narrow mouth	-Patent Finish Aqua (1800-1925)	1		
A	9-313				Whiteware	-Plain Body (1820+)	1		
A	9-313				Whiteware	-Other Glaze Body (1820+)	1		blue green glaze
A	9-313				Stoneware	-Salt Glazed Body (1700+)	1		
A	9-313				Brick		1	2.6	
A	9-314				Indeterminate Container Glass	Colorless	1		
A	9-314				Unidentified Curved Glass	Colorless	1		
A	9-314				Brick		1	16.58	
A	9-315				Brick		1	115.52	
A	9-316				Indeterminate Container Glass	Colorless	1		
A	9-316				Unidentified Curved Glass	Colorless	1		
A	9-316				Redware	-Lead Glaze Rim (1770+)	1		
A	9-317				Whiteware	-Plain Body (1820+)	1		
A	9-318				Whiteware	-Plain Body (1820+)	1		
A	9-319				Brick		1	77.41	
A	9-320				Whiteware	-Plain Rim (1820+)	1		
A	9-321				Unidentified Curved Glass	Colorless	1		

Bird Houston Locus A/B (CRS N14516; Site 7NC-F-138)

Locus	Field Find	Shovel Test	Stratum	Level	Artifact Type	Date	Count	Weight (g)	Comments
A	9-322				Unidentified Curved Glass	Aqua (1800-1925)	1		
A	9-322				Whiteware -Plain Rim	(1820+)	1		
A	9-322				Redware -Lead Glaze, with Manganese Base	(1770+)	1		
A	9-323				Indeterminate Container Glass	Aqua (1800-1925)	1		
A	9-324				Unidentified Curved Glass	Aqua (1800-1925)	1		
A	9-324				Other Stonewares -Thin Gray-bodied Brown Slipped	Body	1		Rhenish Brown 1500-1700 jeffpat.org
A	9-324				Whiteware -Blue Monochrome Transfer	Body (1820+)	1		
A	9-324				Redware -Lead Glaze	Body (1770+)	1		
A	9-324				Redware -Unglazed	Body (1770+)	1		
A	9-324				Shell Fragment		1	0.56	
A	9-325				Pearlware -Sponge/Spatter	Body (1820-1840)	1		annular
A	9-326				Unidentified Curved Glass	Olive Green (popular until 1860)	1		
A	9-326				Whiteware -Plain	Body (1820+)	2		
A	9-326				Whiteware -Indeterminate	(1820+)	1		paste only
A	9-327				Whiteware -Plain	Body (1820+)	1		
A	9-330				Whiteware -Plain	Body (1820+)	1		
A	9-331				Indeterminate Container Glass	Colorless	1		
A	9-331				Unidentified Curved Glass	Colorless	1		
A	9-331				Whiteware -Plain	Body (1820+)	1		

Bird Houston Locus A/B (CRS N14516; Site 7NC-F-138)

Locus	Field Find	Shovel Test	Stratum	Level	Artifact Type	Date	Count	Weight (g)	Comments
A	9-332				Unidentified Curved Glass	Colorless	1		
A	9-332				Unidentified Curved Glass	Aqua (1800-1925)	1		
A	9-332				Ironstone -Plain	Rim (1840+)	1		
A	9-332				Ironstone -Sponge/Spatter	Rim (1840+)	1		
A	9-333				Whiteware -Plain	Body (1820+)	1		
A	9-334				Brick		1	78.64	
A	9-335				Unidentified Curved Glass	Aqua (1800-1925)	1		
A	9-335				Whiteware -Plain	Body (1820+)	1		
A	9-336				Pearlware -Plain	Base (1780-1840)	1		
A	9-337				Ironstone -Plain	Body (1840+)	1		
A	9-337				Semi-porcelain -Plain	Body (1885+)	1		
A	9-338				Whiteware -Red, Green, or Purple Transfer	Rim (1825+)	1		
A	9-339				Ironstone -Plain	Body (1840+)	1		
A	9-340				Top/Neck Glass Container, narrow mouth	-Neck Only Colorless	1		
A	9-340				Whiteware -Plain	Body (1820+)	2		
A	9-341				Indeterminate Container Glass	-Embossed White Milk Glass	1		
A	9-341				Indeterminate Container Glass	-Embossed Colorless	1		
A	9-341				Unidentified Curved Glass	Colorless	1		
A	9-341				Unidentified Curved Glass	Colorless	1		

Bird Houston Locus A/B (CRS N14516; Site 7NC-F-138)

Locus	Field Find	Shovel Test	Stratum	Level	Artifact Type	Date	Count	Weight (g)	Comments
A	9-341				Whiteware -Plain Rim	(1820+)	1		
A	9-341				Redware -Unglazed Body	(1770+)	1		
A	9-342				Indeterminate Container Glass	White Milk Glass (1890-1960)	1		
A	9-342				Ironstone -Plain Rim	(1840+)	1		
A	9-343				Top/Neck Glass -Double Ring Container, narrow mouth	Amber (1860+)	1		1840 and the 1920s (http://www.sha.org/bottle/finishstyles.htm#Double Ring)
A	9-343				Coal Fragment		3	1.65	
A	9-344				Unidentified Flat Glass	-Bubbles/Patina	1		
A	9-344				Unidentified Curved Glass	Aqua (1800-1925)	2		
A	9-345				Whiteware -Plain Body	(1820+)	1		
A	9-346				Whiteware -Plain Body	(1820+)	1		
A	9-347				Whiteware -Plain Body	(1820+)	1		
A	9-348				Indeterminate Container Glass	-Embossed Colorless	1		
A	9-348				Whiteware -Annular Body	(1820+)	1		
A	9-349				Unidentified Flat Glass	-No Bubbles/Patina	1		
A	9-349				Redware -Manganese Glaze Body	(1770+)	1		
A	9-350				Stoneware -Salt Glazed Body	(1700+)	1		
A	9-351				Stoneware -Albany Slip Rim	(1805-1940)	1		
A	9-352				Whiteware -Plain Body	(1820+)	2		
A	9-352				Button -Glass		1		white milk glass, molded or cut design

Bird Houston Locus A/B (CRS N14516; Site 7NC-F-138)

Locus	Field Find	Shovel Test	Stratum	Level	Artifact Type	Date	Count	Weight (g)	Comments
A	9-353				Indeterminate Container Glass	Colorless	1		
A	9-353				Whiteware -Plain	Body (1820+)	1		
A	9-353				Brick		1	0.48	
A	9-354				Unidentified Curved Glass	Aqua (1800-1925)	1		
A	9-354				Whiteware -Plain	Body (1820+)	2		
A	9-355				Ironstone -Plain	Body (1840+)	1		
A	9-356				Whiteware -Hand-Painted, Floral	Body (1820+)	1		
A	9-357				20th Century Ceramics	-Indeterminate Body (1900+)	1		opaque brown glaze
A	9-357				Brick		1	6.22	
A	9-358				Semi-porcelain -Embossed	Rim (1885+)	1		
A	9-359				Top/Neck Glass -Neck Only Container, narrow mouth	Aqua (1800-1925)	1		
A	9-359				Top/Neck Glass -Patent Finish Container, narrow mouth	Colorless	1		
A	9-360				Whiteware -Decal Decorated	Body (1880+)	1		
A	9-361				Unidentified Flat Glass	-No Bubbles/Patina	2		
A	9-361				Ironstone -Plain	Base (1840+)	1		
A	9-362				Unidentified Curved Glass	Amythest (1880-1925)	1		
A	9-362				Whiteware -Plain	Rim (1820+)	1		
A	9-362				Ironstone -Plain	Body (1840+)	1		
A	9-363				Unidentified Curved Glass	Colorless	1		

Bird Houston Locus A/B (CRS N14516; Site 7NC-F-138)

Locus	Field Find	Shovel Test	Stratum	Level	Artifact Type	Date	Count	Weight (g)	Comments
A	9-364				Brick		1	79.65	
A	9-365				Whiteware -Plain Body	(1820+)	1		
A	9-366				Unidentified -No Flat Glass Bubbles/Patina		1		
A	9-366				Whiteware -Plain Body	(1820+)	2		
A	9-367				Unidentified -No Flat Glass Bubbles/Patina		2		
A	9-367				Whiteware -Plain Body	(1820+)	1		
A	9-367				Whiteware -Blue Monochrome Transfer Rim	(1820+)	1		
A	9-368				Pearlware -Blue Monochrome Transfer Rim	(1780-1840)	1		
A	9-368				Whiteware -Plain Body	(1820+)	1		
A	9-371				Redware -Lead Glaze, with Manganese Body	(1770+)	1		
A	9-372				Pearlware -Plain Body	(1780-1840)	1		
A	9-372				Brick -Glazed		1	65.77	
A	9-373				Unidentified -No Flat Glass Bubbles/Patina		1		
A	9-374				Indeterminate Container Glass	Colorless	1		
A	9-374				Whiteware -Plain Body	(1820+)	1		
A	9-375				Whiteware -Plain Body	(1820+)	1		
A	9-375				Whiteware -Annular Rim	(1820+)	1		
A	9-376				Unidentified Curved Glass	Colorless	1		
A	9-377				Whiteware -Plain Base	(1820+)	1		

Bird Houston Locus A/B (CRS N14516; Site 7NC-F-138)

Locus	Field Find	Shovel Test	Stratum	Level	Artifact Type	Date	Count	Weight (g)	Comments
A	9-378				Redware -Manganese Body Glaze	(1770+)	1		
A	9-379				Whiteware -Red, Green, or Body Purple Transfer	(1825+)	1		
A	9-380				Whiteware -Embossed Rim	(1820+)	1		
A	9-381				Unidentified Curved Glass	Aqua (1800-1925)	1		
A	9-382				Whiteware -Blue Monochrome Transfer	Base (1820+)	1		
A	9-383				Whiteware -Plain	Base (1820+)	1		
A	9-384				Pearlware -Blue Monochrome Transfer	Rim (1780-1840)	1		
A	9-385				Whiteware -Plain	Body (1820+)	1		
A	9-386				Whiteware -Plain	Body (1820+)	2		
A	9-386				Semi-porcelain -Plain	Body (1885+)	1		
A	9-387				Ironstone -Blue Monochrome Transfer	Body (1840+)	1		
A	9-388				Stoneware -Cobalt Blue Glaze	Body (1790-1900)	1		
A	9-389				Unidentified Curved Glass	Colorless	1		
A	9-389				Unidentified Curved Glass	Amber (1860+)	1		
A	9-390				Unidentified Curved Glass	Colorless	2		
A	9-390				Whiteware -Sponge/Spatter	Body (1820+)	1		
A	9-391				Whiteware -Plain	Body (1820+)	1		

Bird Houston Locus A/B (CRS N14516; Site 7NC-F-138)

Locus	Field Find	Shovel Test	Stratum	Level	Artifact Type	Date	Count	Weight (g)	Comments
A	9-392				Base Glass -No Scars Container, scarring	Colorless	1		
A	9-393				Whiteware -Annular	Rim (1820+)	1		
A	9-394				Whiteware -Plain	Body (1820+)	1		
A	9-395				Unidentified Curved Glass	Colorless	1		
A	9-396				Brick		1	9.27	
A	9-397				Ironstone -Plain	Rim (1840+)	1		
A	9-398				Whiteware -Plain	Body (1820+)	3		
A	9-398				Brick		1	16.35	
A	9-399				Whiteware -Plain	Body (1820+)	1		
A	9-400				Stoneware -Salt Glazed	Body (1700+)	1		
A	9-400				Brick		1	3.46	
A	9-401				Whiteware -Flow Blue Transfer	Body (1840-1880)	1		
A	9-402				Red & Yellow Refined Earthenwares	-Buckley / Agataware Base (1720-1775)	1		
A	9-403				Top/Neck Glass Container, narrow mouth	-Patent Finish Aqua (1800-1925)	1		
A	9-403				Tableware Glass	Indeterminate Colorless	1		
A	9-404				Unidentified Curved Glass	Aqua (1800-1925)	1		
A	9-404				Whiteware -Plain	Rim (1820+)	1		
A	9-405				Base Glass -No Scars Container, scarring	Colorless	1		
A	9-406				Ironstone -Plain	Body (1840+)	1		
A	9-407				Brick		1	194.45	
A	9-408				Unidentified Curved Glass	Colorless	1		

Bird Houston Locus A/B (CRS N14516; Site 7NC-F-138)

Locus	Field Find	Shovel Test	Stratum	Level	Artifact Type	Date	Count	Weight (g)	Comments
A	9-408				Unidentified Iron		1		
A	9-409				Unidentifiable Melted Glass	Colorless	1		
A	9-410				Redware	-Lead Glaze Body (1770+)	1		
A	9-411				Indeterminate Container Glass	Aqua (1800-1925)	1		
A	9-411				Unidentified Curved Glass	Amythest (1880-1925)	2		
A	9-412				Unidentified Curved Glass	Amythest (1880-1925)	1		
A	9-412				Ironstone	-Plain Body (1840+)	1		
A	9-413				Whiteware	-Flow Blue Body (1840-1880) Transfer	1		
A	9-414				Brick		1	126	
A	9-415				Whiteware	-Plain Rim (1820+)	1		
A	9-416				Brick		1	22.31	
A	9-417				Pearlware	-Blue Monochrome Rim (1780-1840) Transfer	1		
A	9-417				Whiteware	-Plain Body (1820+)	1		
A	9-418				Tableware Glass	Indeterminate Colorless	1		Salt
A	9-419				Mason Jar Lid Liner	-White Milk Glass (1858+)	1		
A	9-420				Unidentified Curved Glass	Aqua (1800-1925)	1		
A	9-420				Unidentified Curved Glass	Colorless	2		
A	9-420				Whiteware	-Plain Rim (1820+)	1		
A	9-420				Identifiable Bone	-Unmodified	1	0.6	
A	9-421				Whiteware	-Plain Body (1820+)	1		
A	9-422				Whiteware	-Plain Base (1820+)	1		

Bird Houston Locus A/B (CRS N14516; Site 7NC-F-138)

Locus	Field Find	Shovel Test	Stratum	Level	Artifact Type	Date	Count	Weight (g)	Comments
A	9-423				Whiteware -Plain Base	(1820+)	1		
A	9-424				Whiteware -Plain Body	(1820+)	1		
A	9-425				Ironstone -Shell-Edged, Blue Rim	(1840-1860)	1		
A	9-426				Whiteware -Plain Body	(1820+)	1		
A	9-427				Unidentified Curved Glass	Colorless	1		
A	9-428				Whiteware -Plain Body	(1820+)	1		
A	9-429				Stoneware -Salt Glazed Body	(1700+)	1		
A	9-430				Unidentified Curved Glass	Colorless	1		
A	9-431				Whiteware -Blue Monochrome Transfer Rim	(1820+)	1		
A	9-431				Shell Fragment		1	5.01	
A	9-440				Unidentified Curved Glass	Colorless	1		
A	9-441				Whiteware -Plain Body	(1820+)	1		
A	9-442				Indeterminate Container Glass	Colorless	1		
A	9-444				Indeterminate Container Glass	-Embossed Colorless	1		
A	9-445				Unidentified Flat Glass	-No Bubbles/Patina	1		
A	9-447				Whiteware -Other Glaze Body	(1820+)	1		light blue
A	9-448				Whiteware -Plain Body	(1820+)	1		
A	9-449				Tableware Glass	Indeterminate Colorless	1		base
A	9-449				Whiteware -Plain Body	(1820+)	1		
A	9-450				Semi-porcelain -Plain Body	(1885+)	1		

Bird Houston Locus A/B (CRS N14516; Site 7NC-F-138)

Locus	Field Find	Shovel Test	Stratum	Level	Artifact Type	Date	Count	Weight (g)	Comments
A	9-451				Indeterminate -Embossed Aqua Container Glass	(1800-1925)	1		
A	9-451				Stoneware -Brown Glaze Base	(1820-1900)	1		brown salt glaze; thick; gray body
A	9-452				Whiteware -Plain Body	(1820+)	1		
A	9-453				Thermally Altered Stone		1	155	
A	9-454				Porcelain -Plain Body	(1700+)	1		
A	9-455				Biface -Unidentifiable Fragment	Quartzite	1		
A	9-456				Mason Jar Lid -White Milk Liner Glass	(1858+)	1		
A	9-457				Unidentified Curved Glass	Colorless	1		
A	9-458				Yellow Ware -Plain Rim	(1827-1930)	1		very thick
A	9-459				Whiteware -Blue Monochrome Transfer	Body (1820+)	1		
A	9-459				Redware -Manganese Glaze	Base (1770+)	1		
A	9-460				Whiteware -Plain Body	(1820+)	1		
A	9-462				Ironstone -Plain Body	(1840+)	1		
A	9-463				Whiteware -Red, Green, or Purple Transfer	Rim (1825+)	1		
A	9-464				Unidentified Curved Glass	Colorless	1		
A	9-464				Ironstone -Plain Body	(1840+)	1		
A	9-464				Redware -Manganese Glaze	Body (1770+)	1		
A	9-465				Whiteware -Plain Body	(1820+)	1		
A	9-466				Ironstone -Blue Monochrome Transfer	Rim (1840+)	1		

Bird Houston Locus A/B (CRS N14516; Site 7NC-F-138)

Locus	Field Find	Shovel Test	Stratum	Level	Artifact Type	Date	Count	Weight (g)	Comments
A	9-467				Pearlware -Plain Base	(1780-1840)	1		
A	9-468				Whiteware -Plain Body	(1820+)	1		
A	9-469				Unidentified Curved Glass	Colorless	1		
A	9-469				Brick -Glazed		1	8.19	
A	9-470				Indeterminate Container Glass	Aqua (1800-1925)	1		
A	9-470				Indeterminate Container Glass	Colorless	1		
A	9-471				Pearlware -Shell-Edged, Blue Rim	(1780-1840)	1		
A	9-472				Pearlware -Other Glaze Rim	(1775-1840)	1		
A	9-472				Shell Fragment		1	10.16	
A	9-473				Indeterminate Container Glass	-Embossed Aqua (1800-1925)	1		
A	9-474				Redware -Unglazed Body	(1770+)	1		
A	9-475				Pearlware -Sponge/Spatter Body	(1820-1840)	1		
A	9-476				Top/Neck Glass Container, narrow mouth	-Bead Ring Colorless	1		
A	9-477				Identifiable Bone	-Unmodified	1	1.57	
A	9-481				Whiteware -Blue Monochrome Transfer	Body (1820+)	1		
A	9-490				Ironstone -Plain Body	(1840+)	1		
A	9-493				Button -Brass		1		
A	9-494				Pearlware -Plain Body	(1780-1840)	1		

Bird Houston Locus A/B (CRS N14516; Site 7NC-F-138)

Locus	Field Find	Shovel Test	Stratum	Level	Artifact Type	Date	Count	Weight (g)	Comments
A	9-496				Unidentified Curved Glass	Colorless	1		
A	9-497				Semi-porcelain	-Plain Body (1885+)	1		
A	9-633				Creamware	-Plain Base (1750-1820)	1		
A	9-633				Redware	-Manganese Glaze Base (1770+)	1		
A		9-14	1	1	Unidentified Flat Glass	-Bubbles/Patina	5		
A		9-14	1	1	Unidentified Curved Glass	Colorless	2		
A		9-14	1	1	Unidentified Curved Glass	Aqua (1800-1925)	1		
A		9-14	1	1	Whiteware	-Plain Body (1820+)	5		
A		9-14	1	1	Whiteware	-Plain Rim (1820+)	1		
A		9-14	1	1	Whiteware	-Shell-Edged, Blue Rim (1820-1860)	1		
A		9-14	1	1	Whiteware	-Shell-Edged, Blue Body (1820-1860)	1		
A		9-14	1	1	Whiteware	-Hand-Painted, Floral Body (1820+)	1		
A		9-14	1	1	Whiteware	-Blue Monochrome Transfer Body (1820+)	1		
A		9-14	1	1	Ironstone	-Blue Monochrome Transfer Body (1840+)	1		
A		9-14	1	1	Brick		13	116.57	
A		9-14	1	1	Mortar		2	57.67	
A		9-14	1	1	Button	-Prosser (1840+)	1		
A		9-14	1	1	Stoneware Pipe	-Bowl or Bowl Fragment	1		
A		9-14	1	1	Bone Fragment		1	0.73	

Bird Houston Locus A/B (CRS N14516; Site 7NC-F-138)

Locus	Field Find	Shovel Test	Stratum	Level	Artifact Type	Date	Count	Weight (g)	Comments
A		9-15	1	1	Indeterminate Container Glass	Aqua (1800-1925)	2		
A		9-15	1	1	Indeterminate Container Glass	Colorless	1		
A		9-15	1	1	Unidentified Flat Glass	-No Bubbles/Patina	2		
A		9-15	1	1	Unidentified Curved Glass	Colorless	4		
A		9-15	1	1	Whiteware	-Plain Body (1820+)	2		
A		9-15	1	1	Whiteware	-Blue Monochrome Transfer Body (1820+)	1		
A		9-15	1	1	Whiteware	-Other Glaze Body (1820+)	1		blue
A		9-15	1	1	Ironstone	-Plain Body (1840+)	2		
A		9-15	1	1	Redware	-Manganese Glaze Body (1770+)	1		
A		9-15	1	1	Brick		4	19.45	
B	9-50				Redware	-Unglazed Body (1770+)	1		
B	9-516				Pearlware	-Shell-Edged, Blue Rim (1780-1840)	1		
B	9-519				Creamware	-Plain Rim (1750-1820)	1		
B	9-519				Pearlware	-Hand-Painted, Chinese Body (1780-1810)	1		
B	9-521				Pearlware	-Hand-Painted, Chinese Rim (1780-1810)	1		
B	9-521				Redware	-Manganese Glaze Body (1770+)	1		
B	9-522				Redware	-Manganese Glaze Body (1770+)	1		

Bird Houston Locus A/B (CRS N14516; Site 7NC-F-138)

Locus	Field Find	Shovel Test	Stratum	Level	Artifact Type	Date	Count	Weight (g)	Comments
B	9-523				Identifiable Bone	-Modified	1	5.22	
B	9-524				Redware	-Manganese Glaze Body (1770+)	1		
B	9-525				Redware	-Manganese Glaze Body (1770+)	1		
B	9-527				Identifiable Bone	-Unmodified	1	1.7	
B	9-528				Creamware	-Plain Body (1750-1820)	1		
B	9-529				Utilized Core Flake	-Primary Quartzite	1		
B	9-530				Pearlware	-Plain Body (1780-1840)	1		
B	9-531				Redware	-Manganese Glaze Handle (1770+)	1		
B	9-532				Redware	-Manganese Glaze Body (1770+)	1		
B	9-533				Redware	-Lead Glaze Body (1770+)	1		
B	9-534				Brick		1	95.14	
B	9-535				Semi-porcelain	-Decal Decorated Body (1900+)	1		
B	9-535				Redware	-Lead Glaze Body (1770+)	1		
B	9-536				Redware	-Manganese Glaze Body (1770+)	2		
B	9-537				Brick		1	19.05	
B	9-538				Biface Thinning Flake	-Primary Quartz	1		
B	9-539				Whiteware	-Plain Body (1820+)	2		
B	9-539				Brick		1	4.52	
B	9-540				Whiteware	-Plain Body (1820+)	1		
B	9-541				Redware	-Lead Glaze Body (1770+)	1		
B	9-541				Identifiable Bone	-Unmodified	1	1.74	
B	9-542				Creamware	-Plain Body (1750-1820)	1		
B	9-543				Pearlware	-Plain Body (1780-1840)	1		

Bird Houston Locus A/B (CRS N14516; Site 7NC-F-138)

Locus	Field Find	Shovel Test	Stratum	Level	Artifact Type	Date	Count	Weight (g)	Comments
B	9-543				Whiteware -Plain Body	(1820+)	1		
B	9-544				Pearlware -Plain Body	(1780-1840)	1		
B	9-547				Redware -Lead Glaze Rim	(1770+)	1		
B	9-548				Redware -Manganese Glaze Body	(1770+)	1		
B	9-549				Stoneware -Salt Glazed Body	(1700+)	1		
B	9-551				Brick		1	84	
B	9-552				Tableware Glass Indeterminate White Milk Glass	(1890-1960)	1		rim; embossed
B	9-553				Redware -Manganese Glaze Base	(1770+)	1		
B	9-554				Pearlware -Hand-Painted, Other Base	(1780-1840)	1		Cant determine
B	9-555				Brick		2	36.75	
B	9-556				Stoneware -Salt Glazed	(1700+)	1		
B	9-556				Hammer		1		head of tac hammer
B	9-557				Redware -Manganese Glaze Body	(1770+)	1		
B	9-557				Identifiable Bone -Unmodified		1	0.94	
B	9-558				Whiteware -Plain Body	(1820+)	1		
B	9-559				Brick		1	8.34	
B	9-560				Redware -Manganese Glaze Body	(1770+)	1		
B	9-561				Pearlware -Plain Body	(1780-1840)	2		
B	9-562				Redware -Manganese Glaze Base	(1770+)	1		
B	9-563				Redware -Unglazed Body	(1770+)	1		
B	9-563				Redware -Manganese Glaze Body	(1770+)	1		
B	9-563				Brick		1	4.39	
B	9-564				Redware -Lead Glaze Body	(1770+)	1		
B	9-565				Other Stonewares -Black Basalt Base	(1750-1820)	1		
B	9-566				Redware -Lead Glaze Body	(1770+)	1		

Bird Houston Locus A/B (CRS N14516; Site 7NC-F-138)

Locus	Field Find	Shovel Test	Stratum	Level	Artifact Type	Date	Count	Weight (g)	Comments
B	9-566				Redware -Lead Glaze Rim	(1770+)	1		
B	9-567				Redware -Manganese Glaze Body	(1770+)	1		
B	9-568				Unidentified Curved Glass Aqua	(1800-1925)	1		
B	9-568				Redware -Unglazed Body	(1770+)	1		
B	9-568				Brick		1	9.78	
B	9-569				Brick		1	5.23	
B	9-570				Redware -Lead Glaze Base	(1770+)	1		
B	9-571				Redware -Manganese Glaze Body	(1770+)	1		
B	9-572				Red & Yellow Refined Earthenwares -Lead Glazed Engine Turned Body	(1763-1820)	1		
B	9-572				Redware -Manganese Glaze Body	(1770+)	1		
B	9-573				Redware -Lead Glaze Rim	(1770+)	1		
B	9-573				Brick		2	5.61	
B	9-574				Porcelain -Plain Body	(1700+)	1		
B	9-574				Brick		1	7.64	
B	9-575				Redware -Manganese Glaze Body	(1770+)	1		
B	9-576				Redware -Manganese Glaze Body	(1770+)	1		
B	9-577				Redware -Slipped Body	(1770-1820)	1		
B	9-577				Redware -Lead Glaze, with Manganese Body	(1770+)	2		
B	9-577				Brick		1	2.63	
B	9-578				Creamware -Plain Body	(1750-1820)	1		
B	9-579				Redware -Manganese Glaze Body	(1770+)	1		
B	9-580				Pearlware -Plain Body	(1780-1840)	1		
B	9-580				Redware -Manganese Glaze Body	(1770+)	1		

Bird Houston Locus A/B (CRS N14516; Site 7NC-F-138)

Locus	Field Find	Shovel Test	Stratum	Level	Artifact Type	Date	Count	Weight (g)	Comments
B	9-581				Pearlware -Plain Body	(1780-1840)	1		
B	9-581				Redware -Unglazed Body	(1770+)	3		
B	9-581				Ball Clay Pipe -Bowl or Bowl Fragment		1		
B	9-582				Unidentified Iron		1		
B	9-583				Whiteware -Plain Body	(1820+)	1		
B	9-584				Redware -Manganese Glaze Body	(1770+)	2		
B	9-585				Unidentified Curved Glass	Aqua (1800-1925)	1		
B	9-585				Brick		1	6	
B	9-586				Redware -Unglazed Body	(1770+)	1		
B	9-587				Redware -Manganese Glaze Body	(1770+)	1		
B	9-588				Thermally Altered Stone		1	182.6	
B	9-589				Creamware -Plain Body	(1750-1820)	1		
B	9-590				Shell Fragment		1	2.01	
B	9-592				Redware -Unglazed Body	(1770+)	1		
B	9-593				Redware -Manganese Glaze Body	(1770+)	1		
B	9-594				Redware -Manganese Glaze Body	(1770+)	1		
B	9-595				Pearlware -Plain Body	(1780-1840)	1		
B	9-595				Redware -Unglazed Body	(1770+)	1		
B	9-596				Creamware -Plain Body	(1750-1820)	1		
B	9-597				Porcelain -Plain Body	(1700+)	1		
B	9-598				Pearlware -Plain Body	(1780-1840)	1		
B	9-598				Whiteware -Plain Body	(1820+)	1		
B	9-598				Redware -Unglazed Body	(1770+)	1		
B	9-598				Redware -Manganese Glaze Rim	(1770+)	1		
B	9-598				Redware -Manganese Glaze Body	(1770+)	2		

Bird Houston Locus A/B (CRS N14516; Site 7NC-F-138)

Locus	Field Find	Shovel Test	Stratum	Level	Artifact Type	Date	Count	Weight (g)	Comments
B	9-599				Whiteware -Plain Body	(1820+)	1		
B	9-600				Redware -Lead Glaze Body	(1770+)	1		
B	9-600				Redware -Unglazed Body	(1770+)	1		
B	9-600				Redware -Slipped Body	(1770-1820)	1		
B	9-600				Brick		1	15.95	
B	9-601				Redware -Lead Glaze Body	(1770+)	1		
B	9-601				Redware -Unglazed Body	(1770+)	1		
B	9-601				Redware -Manganese Glaze Body	(1770+)	1		
B	9-602				Redware -Lead Glaze Body	(1770+)	1		
B	9-603				Creamware -Plain Body	(1750-1820)	1		
B	9-603				Pearlware -Hand-Painted, Floral Body	(1780-1840)	1		
B	9-603				Stoneware -Manganese Glaze Body		1		
B	9-604				Redware -Manganese Glaze Body	(1770+)	1		
B	9-605				Redware -Lead Glaze Body	(1770+)	1		
B	9-605				Redware -Manganese Glaze Body	(1770+)	1		
B	9-606				Pearlware -Plain Body	(1780-1840)	2		
B	9-607				Redware -Manganese Glaze Body	(1770+)	1		
B	9-608				Redware -Manganese Glaze Rim	(1770+)	1		
B	9-608				Redware -Manganese Glaze Body	(1770+)	1		
B	9-609				Brick		2	5.63	
B	9-610				Pearlware -Plain Base	(1780-1840)	1		
B	9-610				Redware -Unglazed Body	(1770+)	1		
B	9-611				Porcelain -Plain Base	(1700+)	1		
B	9-611				Redware -Slipped Rim	(1770-1820)	1		rouletting
B	9-612				Redware -Unglazed Body	(1770+)	1		

Bird Houston Locus A/B (CRS N14516; Site 7NC-F-138)

Locus	Field Find	Shovel Test	Stratum	Level	Artifact Type	Date	Count	Weight (g)	Comments
B	9-612				Redware -Lead Glaze, with Manganese	Colorless (1770+)	1		
B	9-613				Redware -Lead Glaze	Base (1770+)	1		
B	9-613				Redware -Lead Glaze, with Manganese	Body (1770+)	2		
B	9-614				Pearlware -Plain	Body (1780-1840)	1		
B	9-614				Pearlware -Plain	Base (1780-1840)	1		
B	9-614				Brick -Glazed		1	11.43	
B	9-615				Creamware -Plain	Body (1750-1820)	1		
B	9-615				Redware -Manganese Glaze	Body (1770+)	1		
B	9-616				Stoneware -Bristol	Base (1880+)	1		
B	9-616				Brick		2	1.78	
B	9-617				Redware -Lead Glaze, with Manganese	Body (1770+)	1		
B	9-617				Nail -Unidentifiable		1		
B	9-618				Redware -Manganese Glaze	Body (1770+)	1		
B	9-619				Pearlware -Plain	Body (1780-1840)	1		
B	9-619				Redware -Lead Glaze	Body (1770+)	1		
B	9-620				Whiteware -Plain	Body (1820+)	1		
B	9-620				Redware -Manganese Glaze	Body (1770+)	1		
B	9-621				Redware -Manganese Glaze	Body (1770+)	1		
B	9-622				Creamware -Plain	Rim (1750-1820)	1		
B	9-622				Redware -Lead Glaze	Body (1770+)	1		
B	9-622				Redware -Lead Glaze, with Manganese	Body (1770+)	2		

Bird Houston Locus A/B (CRS N14516; Site 7NC-F-138)

Locus	Field Find	Shovel Test	Stratum	Level	Artifact Type	Date	Count	Weight (g)	Comments
B	9-623				Red & Yellow Refined Earthenwares -Jackfield Body	(1745-1790)	1		
B	9-624				Redware -Manganese Glaze Body	(1770+)	1		
B	9-625				Pearlware -Hand-Painted, Floral Body	(1780-1840)	1		
B	9-625				Whiteware -Plain Rim	(1820+)	1		
B	9-625				Whiteware -Plain Body	(1820+)	1		
B	9-625				Redware -Slipped Body	(1770-1820)	1		
B	9-625				Redware -Manganese Glaze Body	(1770+)	2		
B	9-626				Brick		1	32.14	
B	9-627				Redware -Manganese Glaze Body	(1770+)	1		
B	9-628				Red & Yellow Refined Earthenwares -Jackfield Body	(1745-1790)	1		
B	9-628				Pearlware -Plain Body	(1780-1840)	2		
B	9-628				Redware -Lead Glaze, with Manganese Body	(1770+)	2		
B	9-629				Porcelain -Hand-Painted, Floral Body	(1700+)	1		
B	9-630				Redware -Manganese Glaze Body	(1770+)	2		
B	9-630				Shell Fragment		1	5.23	
B	9-631				Pearlware -Plain Body	(1780-1840)	1		
B	9-631				Whiteware -Plain Body	(1820+)	2		
B	9-631				Redware -Lead Glaze Body	(1770+)	1		
B	9-632				Brick		1	20.01	
B	9-634				Redware -Manganese Glaze Body	(1770+)	1		
B	9-634				Stoneware -Bristol Body	(1880+)	1		salt glazed
B	9-635				Redware -Unglazed Body	(1770+)	1		

Bird Houston Locus A/B (CRS N14516; Site 7NC-F-138)

Locus	Field Find	Shovel Test	Stratum	Level	Artifact Type	Date	Count	Weight (g)	Comments
B	9-636				Semi-porcelain -Plain Base	(1885+)	1		
B	9-637				Red & Yellow -Jackfield Body Refined Earthenwares	(1745-1790)	1		
B	9-637				Redware -Lead Glaze, with Manganese Body	(1770+)	3		
B	9-638				Brick		1	20.58	
B	9-639				Whiteware -Plain Body	(1820+)	2		
B	9-639				Redware -Unglazed Body	(1770+)	2		
B	9-639				Redware -Manganese Glaze Body	(1770+)	1		
B	9-639				Brick		1	1.81	
B	9-640				Redware -Lead Glaze Base	(1770+)	1		
B	9-641				Redware -Manganese Glaze Body	(1770+)	1		
B	9-642				Indeterminate Container Glass	Olive Green (popular until 1860)	1		
B	9-643				Brick		4	10.81	
B	9-644				Whiteware -Plain Handle	(1820+)	1		
B	9-645				Redware -Manganese Glaze Body	(1770+)	1		
B	9-646				Pearlware -Plain Body	(1780-1840)	1		
B	9-646				Whiteware -Plain Body	(1820+)	1		
B	9-646				Whiteware -Indeterminate Body	(1820+)	1		paste only
B	9-646				Redware -Lead Glaze, with Manganese Body	(1770+)	1		
B	9-647				Whiteware -Plain Body	(1820+)	1		
B	9-648				Redware -Lead Glaze, with Manganese Body	(1770+)	1		

Bird Houston Locus A/B (CRS N14516; Site 7NC-F-138)

Locus	Field Find	Shovel Test	Stratum	Level	Artifact Type	Date	Count	Weight (g)	Comments
B	9-648				Redware -Lead Glaze, Base with Manganese	(1770+)	1		
B	9-649				Shell Fragment		1	2.45	
B	9-650				Redware -Unglazed Body	(1770+)	2		
B	9-651				Pearlware -Plain Body	(1780-1840)	1		
B	9-651				Redware -Manganese Glaze Body	(1770+)	1		
B	9-652				Nail -Unidentifiable		1		
B	9-653				Unidentified Curved Glass	Olive Green (popular until 1860)	1		
B	9-653				Pearlware -Plain Body	(1780-1840)	1		
B	9-653				Brick		1	23.4	
B	9-654				Pearlware -Plain Body	(1780-1840)	1		
B	9-654				Redware -Lead Glaze Body	(1770+)	1		
B	9-654				Redware -Lead Glaze, with Manganese Body	(1770+)	1		
B	9-654				Brick		2	3.48	
B	9-655				Unidentified Curved Glass	Colorless	1		>1mm thick
B	9-656				Redware -Manganese Glaze Body	(1770+)	1		
B	9-657				Redware -Manganese Glaze Body	(1770+)	1		
B	9-658				Redware -Unglazed Body	(1770+)	2		
B	9-658				Redware -Slipped Body	(1770-1820)	1		
B	9-659				Redware -Manganese Glaze Body	(1770+)	1		
B	9-660				Identifiable Bone	-Unmodified	1	0.43	
B	9-661				Unidentified Curved Glass	Aqua (1800-1925)	1		
B	9-662				Westerwald Stoneware	-Painted / Incised Body	(1575-1775)	1	

Bird Houston Locus A/B (CRS N14516; Site 7NC-F-138)

Locus	Field Find	Shovel Test	Stratum	Level	Artifact Type	Date	Count	Weight (g)	Comments
B	9-662				Redware -Lead Glaze Body	(1770+)	1		
B	9-663				Redware -Lead Glaze, with Manganese Body	(1770+)	2		
B	9-664				Redware -Manganese Glaze Body	(1770+)	1		
B	9-664				Brick		2	13.94	
B	9-665				Creamware -Plain Body	(1750-1820)	1		
B	9-665				Other Stonewares -Black Basalt Body	(1750-1820)	1		possible spout
B	9-666				Redware -Manganese Glaze Body	(1770+)	1		
B	9-667				Porcelain -Decal Decorated Body	(1880+)	1		
B	9-667				Redware -Lead Glaze, with Manganese Body	(1770+)	1		
B	9-667				Brick		1	0.63	
B	9-668				Redware -Manganese Glaze Body	(1770+)	1		
B	9-669				Brick		1	9.66	
B	9-669				Shell Fragment		1	1.19	
B	9-670				Redware -Lead Glaze, with Manganese Body	(1770+)	2		
B	9-671				Redware -Manganese Glaze Body	(1770+)	1		
B	9-672				Redware -Lead Glaze Base	(1770+)	1		
B	9-673				Redware -Slipped Body	(1770-1820)	1		
B	9-674				Redware -Lead Glaze Rim	(1770+)	1		
B	9-674				Redware -Manganese Glaze Body	(1770+)	1		
B	9-675				Redware -Unglazed Rim	(1770+)	1		
B	9-676				Redware -Manganese Glaze Body	(1770+)	1		

Bird Houston Locus A/B (CRS N14516; Site 7NC-F-138)

Locus	Field Find	Shovel Test	Stratum	Level	Artifact Type	Date	Count	Weight (g)	Comments
B	9-677				Redware -Lead Glaze, with Manganese Body	(1770+)	1		
B	9-678				Redware -Manganese Glaze Base	(1770+)	1		
B	9-679				Identifiable Bone -Unmodified		1	2.32	
B	9-680				Unidentified Curved Glass	Green (1860+)	1		
B	9-680				Unidentified Curved Glass	Colorless	1		
B	9-682				Pearlware -Hand-Painted, Other Body	(1780-1840)	1		can't determine if chinese or floral
B	9-682				Redware -Manganese Glaze Body	(1770+)	1		
B	9-683				Identifiable Bone -Unmodified		1	2.32	
B	9-684				Redware -Manganese Glaze Body	(1770+)	1		
B	9-685				Redware -Lead Glaze, with Manganese Body	(1770+)	1		
B	9-685				Brick		1	4.38	
B	9-686				Redware -Manganese Glaze Body	(1770+)	1		
B	9-687				Redware -Unglazed Body	(1770+)	1		
B	9-687				Redware -Manganese Glaze Body	(1770+)	1		
B	9-688				Redware -Manganese Glaze Body	(1770+)	1		
B	9-689				Redware -Manganese Glaze Body	(1770+)	1		
B	9-690				Redware -Manganese Glaze Body	(1770+)	1		

Bird Houston Locus A/B (CRS N14516; Site 7NC-F-138)

Locus	Field Find	Shovel Test	Stratum	Level	Artifact Type	Date	Count	Weight (g)	Comments
B	9-692				Unidentifiable Melted Glass	Olive Green (popular until 1860)	1		
B	9-693				Brick		5	26.99	
B	9-694				Pearlware -Plain	Body (1780-1840)	1		
B	9-695				Creamware -Plain	Body (1750-1820)	1		
B	9-696				Pearlware -Hand-Painted, Floral	Body (1780-1840)	1		polychrome color
B	9-697				Brick		1	10.81	
B	9-698				Redware -Unglazed	Body (1770+)	1		
B	9-699				Redware -Manganese Glaze	Body (1770+)	1		
B	9-700				Brick		1	8.69	
B	9-701				Whiteware -Plain	Body (1820+)	4		
B	9-701				Redware -Lead Glaze	Body (1770+)	1		
B	9-701				Redware -Lead Glaze, with Manganese	Body (1770+)	1		
B	9-701				Unidentifiable Metal		3		
B	9-701				Identifiable Bone	-Unmodified	1	0.98	
B	9-702				Thermally Altered Stone		1	8.78	
B	9-703				Redware -Manganese Glaze	Body (1770+)	1		
B	9-704				Pearlware -Plain	Body (1780-1840)	1		
B	9-704				Redware -Lead Glaze	Body (1770+)	1		
B	9-705				Redware -Manganese Glaze	Body (1770+)	1		thermally altered
B	9-706				Redware -Manganese Glaze	Body (1770+)	1		
B	9-707				Identifiable Bone	-Modified	1	1.44	
B	9-708				Projectile Point	Black Chert	1		unspecified type

Bird Houston Locus A/B (CRS N14516; Site 7NC-F-138)

Locus	Field Find	Shovel Test	Stratum	Level	Artifact Type	Date	Count	Weight (g)	Comments
B	9-709				Redware -Unglazed Body	(1770+)	1		
B	9-710				Unidentified Flat Glass -No Bubbles/Patina		1		
B	9-711				Redware -Manganese Glaze Body	(1770+)	1		
B	9-712				Pearlware -Plain Body	(1780-1840)	1		
B	9-712				Whiteware -Plain Body	(1820+)	1		
B	9-713				Pearlware -Plain Body	(1780-1840)	1		
B	9-714				Redware -Manganese Glaze Body	(1770+)	1		
B	9-715				Pearlware -Annular Rim	(1790-1840)	1		
B	9-715				Redware -Unglazed Body	(1770+)	1		
B	9-716				Redware -Lead Glaze, with Manganese Rim	(1770+)	1		
B	9-716				Brick		1	4.61	
B	9-717				Brick		1	0.95	
B	9-718				Whiteware -Plain Body	(1820+)	1		
B	9-719				Redware -Unglazed Body	(1770+)	1		
B	9-720				Semi-porcelain -Plain Base	(1885+)	1		
B	9-720				Redware -Manganese Glaze Body	(1770+)	2		
B	9-721				Redware -Manganese Glaze Body	(1770+)	2		
B	9-722				Redware -Manganese Glaze Base	(1770+)	1		
B	9-723				Redware -Lead Glaze Body	(1770+)	1		
B	9-723				Redware -Manganese Glaze Body	(1770+)	1		
B	9-724				Redware -Lead Glaze, with Manganese Body	(1770+)	1		
B	9-724				Brick		1	5.82	

Bird Houston Locus A/B (CRS N14516; Site 7NC-F-138)

Locus	Field Find	Shovel Test	Stratum	Level	Artifact Type	Date	Count	Weight (g)	Comments
B	9-725				Identifiable Bone	-Unmodified	1	1.34	
B	9-726				Redware	-Manganese Glaze Body (1770+)	1		
B	9-727				Redware	-Lead Glaze, with Manganese Body (1770+)	1		
B	9-728				Redware	-Manganese Glaze Body (1770+)	1		
B	9-729				Unidentified Iron		1		unidentifiable iron container with handle
B	9-730				Brick		1	7.57	
B	9-731				Brick		1	27.55	
B	9-732				Red & Yellow Refined Earthenwares	-Lead Glazed Engine Turned Body (1763-1820)	1		
B	9-733				Creamware	-Plain Body (1750-1820)	1		
B	9-734				Ball Clay Pipe	-Stem or Stem Fragment	1		
B	9-735				Brick		1	29.39	
B	9-736				Redware	-Manganese Glaze Base (1770+)	1		burned
B	9-737				Redware	-Manganese Glaze Body (1770+)	1		
B	9-738				Redware	-Lead Glaze, with Manganese Body (1770+)	1		
B	9-739				Redware	-Manganese Glaze Body (1770+)	1		
B	9-740				Redware	-Manganese Glaze Body (1770+)	1		
B	9-741				Redware	-Lead Glaze, with Manganese Body (1770+)	1		
B	9-742				Brick	-Glazed	1	46.34	

Bird Houston Locus A/B (CRS N14516; Site 7NC-F-138)

Locus	Field Find	Shovel Test	Stratum	Level	Artifact Type	Date	Count	Weight (g)	Comments
B	9-743				Redware -Manganese Body	(1770+)	1		
					Glaze				
B	9-744				Redware -Lead Glaze Body	(1770+)	1		
B	9-745				Redware -Manganese Body	(1770+)	1		
					Glaze				
B	9-746				Shell Fragment		1	1.68	
B	9-747				Brick		1	59.05	
B	9-748				Drain Pipe -Ceramic Body		1		very coarse and thick with large pieces of grog temper
					Fragment				
B	9-749				Identifiable -Unmodified		1	1.92	
					Bone				
B	9-750				Side Scraper	Tan Chert	1		
B	9-751				Pearlware -Hand-Painted, Other	Body (1780-1840)	1		
B	9-751				Redware -Manganese Body	(1770+)	2		
					Glaze				
B	9-751				Brick		1	21.05	
B	9-752				Redware -Manganese Body	(1770+)	1		
					Glaze				
B	9-752				Brick		1	3.73	
B	9-753				Ball Clay Pipe -Stem or Stem		1		1750-1800
					Fragment				
B	9-754				Identifiable -Unmodified		1	3.38	
					Bone				
B	9-755				Identifiable -Unmodified		1	2.43	
					Bone				
B	9-756				Porcelain -Decal Body	(1880+)	1		
					Decorated				
B	9-757				Ironstone -Plain Rim	(1840+)	1		
B	9-758				Decortication Jasper		1		
					Flake				
B	9-759				Redware -Unglazed Body	(1770+)	1		
B	9-759				Brick -Glazed		1	72.4	

Bird Houston Locus A/B (CRS N14516; Site 7NC-F-138)

Locus	Field Find	Shovel Test	Stratum	Level	Artifact Type	Date	Count	Weight (g)	Comments
B	9-760				Redware -Manganese Glaze	Body (1770+)	1		
B	9-761				Unidentified Curved Glass	Colorless	1		
B	9-762				Identifiable Bone	-Unmodified	1	2.49	
B	9-763				Redware	-Lead Glaze, with Manganese Body (1770+)	1		
B	9-764				Semi-porcelain	-Plain Body (1885+)	1		
B	9-765				Tableware Glass	Indeterminate White Milk Glass (1890-1960)	1		
B	9-766				Identifiable Bone	-Modified	1	1.77	
B	9-767				Redware	-Unglazed Body (1770+)	1		
B	9-768				Pearlware	-Plain Base (1780-1840)	1		
B	9-769				Identifiable Bone	-Modified	1	5.29	
B	9-770				Unidentified Curved Glass	Olive Green (popular until 1860)	1		
B	9-771				Redware	-Lead Glaze, with Manganese Body (1770+)	1		
B	9-772				Redware	-Manganese Glaze Body (1770+)	1		
B	9-773				Redware	-Lead Glaze, with Manganese Base (1770+)	1		
B	9-774				Redware	-Unglazed Body (1770+)	1		
B	9-774				Redware	-Manganese Glaze Body (1770+)	1		
B	9-775				Redware	-Unglazed Body (1770+)	1		
B	9-775				Redware	-Lead Glaze, with Manganese Body (1770+)	1		

Bird Houston Locus A/B (CRS N14516; Site 7NC-F-138)

Locus	Field Find	Shovel Test	Stratum	Level	Artifact Type	Date	Count	Weight (g)	Comments
B	9-776				Redware -Unglazed Body	(1770+)	1		
B	9-777				Redware -Unglazed Body	(1770+)	1		
B	9-778				Identifiable Bone -Unmodified		1	2.24	
B	9-779				Brick		1	11.9	
B	9-780				Redware -Manganese Glaze Base	(1770+)	1		clear lead on interior
B	9-781				Brick		1	12.3	
B	9-782				Redware -Unglazed Body	(1770+)	1		
B	9-783				Redware -Slipped Body	(1770-1820)	1		
B	9-784				Redware -Unglazed Body	(1770+)	1		
B	9-786				Unidentified Iron		1		
B	9-787				Redware -Unglazed Body	(1770+)	1		
B	9-787				Brick		1	2.69	
B	9-788				Redware -Lead Glaze Body	(1770+)	1		
B	9-789				Identifiable Bone -Modified		1	3.44	
B	9-789				Identifiable Bone -Unmodified		1	0.68	
B	9-790				Red & Yellow Refined Earthenwares -Lead Glazed Engine Turned Body	(1763-1820)	1		rilling ???
B	9-791				Redware -Manganese Glaze Body	(1770+)	1		
B	9-792				Pearlware -Blue Monochrome Transfer Base	(1780-1840)	1		
B	9-793				Pearlware -Hand-Painted, Other Body	(1780-1840)	1		
B	9-794				Redware -Manganese Glaze Body	(1770+)	1		
B	9-795				Semi-porcelain -Plain Base	(1885+)	1		
B	9-796				Redware -Unglazed Body	(1770+)	1		

Bird Houston Locus A/B (CRS N14516; Site 7NC-F-138)

Locus	Field Find	Shovel Test	Stratum	Level	Artifact Type	Date	Count	Weight (g)	Comments
B	9-797				Red & Yellow Refined Earthenwares	-Lead Glazed Body Engine Turned	(1763-1820)	1	
B	9-798				Biface Preform	-Secondary Other Chert		1	broken; only midsection; pink chert
B	9-799				Brick			1	48.36
B	9-800				Brick			1	30.35
B	9-801				Brick			1	28.39
B	9-802				Redware	-Lead Glaze, with Manganese Body	(1770+)	1	
B	9-803				Redware	-Manganese Glaze Body	(1770+)	1	
B	9-803				Brick			1	1.46
B	9-804				Redware	-Unglazed Base	(1770+)	1	
B	9-805				Redware	-Lead Glaze, with Manganese Body	(1770+)	1	
B	9-806				Redware	-Manganese Glaze Body	(1770+)	1	
B	9-807				Biface Thinning Flake	-Secondary Quartz		1	
B	9-808				Redware	-Lead Glaze, with Manganese Body	(1770+)	1	
B	9-809				Brick			1	0.53
B	9-810				Redware	-Manganese Glaze Body	(1770+)	1	
B	9-811				Redware	-Manganese Glaze Body	(1770+)	1	
B	9-812				Unidentified Curved Glass	Aqua	(1800-1925)	1	

Bird Houston Locus A/B (CRS N14516; Site 7NC-F-138)

Locus	Field Find	Shovel Test	Stratum	Level	Artifact Type	Date	Count	Weight (g)	Comments
B	9-813				Utilized Shatter	Quartz	1		
B	9-814				Redware	-Manganese Glaze Body (1770+)	1		
B	9-815				Whiteware	-Plain Body (1820+)	1		
B	9-816				Brick		1	25.48	
B	9-817				Identifiable Bone	-Unmodified	1	5.19	
B	9-818				Redware	-Manganese Glaze Body (1770+)	1		
B	9-819				Redware	-Lead Glaze, with Manganese Body (1770+)	1		
B	9-820				Whiteware	-Plain Body (1820+)	1		
B	9-821				Brick		1	80.13	
B	9-822				Brick		1	11.83	
B	9-823				Redware	-Unglazed Rim (1770+)	1		
B	9-824				Brick		1	49.33	
B	9-825				Unidentified Curved Glass	Olive Green (popular until 1860)	1		
B	9-826				Redware	-Manganese Glaze Body (1770+)	2		
B	9-826				Brick		1	1.12	
B	9-827				Brick		1	9.55	
B	9-828				Ironstone	-Embossed Rim (1840+)	1		
B	9-829				Redware	-Manganese Glaze Handle (1770+)	1		
B	9-830				Redware	-Manganese Glaze Body (1770+)	1		
B	9-831				Redware	-Unglazed Body (1770+)	1		
B	9-832				Biface Preform	-Secondary Quartz	1		
B	9-833				Porcelain	-Plain Body (1700+)	1		
B	9-833				Redware	-Manganese Glaze Body (1770+)	2		
B	9-834				Shell Fragment		1	17.53	

Bird Houston Locus A/B (CRS N14516; Site 7NC-F-138)

Locus	Field Find	Shovel Test	Stratum	Level	Artifact Type	Date	Count	Weight (g)	Comments
B	9-835				Redware -Manganese Glaze Body	(1770+)	1		
B	9-836				Flake Core -Fragment	Quartzite	1		
B	9-837				Shatter	Quartz	1		
B	9-837				Shatter	Quartz	1		
B	9-838				Redware -Unglazed	Body (1770+)	1		
B	9-841				Hammerstone	Quartzite	1		
B	9-842				Core Flake -Primary	Quartz	1		
B	9-843				Identifiable Bone -Unmodified		1	1.1	
B	9-844				Unidentified Curved Glass	Aqua (1800-1925)	1		
B	9-845				Redware -Unglazed	Rim (1770+)	1		
B	9-846				Creamware -Plain	Body (1750-1820)	1		
B	9-847				Biface Thinning Flake -Secondary	Quartz	1		
B	9-848				Shatter	Quartz	1		
B	9-849				Flake Core -Fragment	Quartz	1		
B	9-850				Redware -Manganese Glaze	Body (1770+)	1		
B	9-851				Shatter	Quartz	1		
B	9-852				Shatter	Quartz	1		
B	9-853				Redware -Unglazed	Body (1770+)	1		
B	9-854				Shatter	Quartz	1		
B	9-855				Utilized Biface Thinning Flake -Primary	Quartz	1		
B	9-856				Biface Thinning Flake -Primary	Quartz	1		
B	9-856				Shatter	Quartz	1		
B	9-857				Biface Thinning Flake -Secondary	Quartz	1		

Bird Houston Locus A/B (CRS N14516; Site 7NC-F-138)

Locus	Field Find	Shovel Test	Stratum	Level	Artifact Type	Date	Count	Weight (g)	Comments
B	9-858				Redware -Unglazed	Body (1770+)	1		
B	9-859				End Scraper	Quartz	1		
B	9-860				Projectile Point	Rhyolite	1		unknown
B	9-861				Utilized Decortication Flake	Black Chert	1		
B	9-862				Whiteware -Plain	Body (1820+)	2		
B	9-863				Ironstone -Embossed	Rim (1840+)	1		
B	9-864				Shatter	Quartz	2		
B	9-865				Pearlware -Annular	Rim (1790-1840)	1		
B	9-866				Ironstone -Embossed	Rim (1840+)	1		
B	9-866				Semi-porcelain -Plain	Base (1885+)	1		
B	9-867				Brick		1	8.12	
B	9-868				Whiteware -Plain	Body (1820+)	1		
B	9-869				Biface Thinning Flake	-Secondary Black Chert	1		
B	9-870				Shatter	Quartz	1		
B	9-871				Base Glass Container, scarring	-No Scars Olive Green (popular until 1860)	1		
B	9-872				Thermally Altered Stone		1	79.73	
B	9-873				Whiteware -Plain	Body (1820+)	1		
B	9-874				Semi-porcelain -Plain	Body (1885+)	1		
B	9-874				Brick		1	24.49	
B	9-875				Redware -Manganese Glaze	Body (1770+)	1		
B	9-876				Shell Fragment		1	2.83	
B	9-877				Redware -Manganese Glaze	Body (1770+)	1		
B	9-879				Redware -Unglazed	Body (1770+)	1		
B	9-880				Semi-porcelain -Plain	Body (1885+)	1		
B	9-881				Biface Preform	-Primary Quartzite	1		

Bird Houston Locus A/B (CRS N14516; Site 7NC-F-138)

Locus	Field Find	Shovel Test	Stratum	Level	Artifact Type	Date	Count	Weight (g)	Comments
B	9-882				Biface Thinning -Secondary Flake	Quartz	1		
B	9-884				Shatter	Quartz	2		
B	9-885				Whiteware -Shell-Edged, Blue	Rim (1820-1860)	1		
B	9-886				Pearlware -Plain	Body (1780-1840)	1		
B	9-887				Biface -Unidentifiable Fragment	Quartz	1		
B	9-888				Flake Core -Fragment	Quartz	1		
B	9-888				Shatter	Quartz	1		
B	9-889				Flake Core -Fragment	Quartz	1		
B	9-891				Shatter	Quartz	1		
B	9-892				Redware -Manganese Glaze	Body (1770+)	1		
B	9-893				Brick		1	4.01	
B	9-894				Gun Flint		1		
B	9-895				Redware -Lead Glaze, with Manganese	Body (1770+)	1		
B	9-896				Biface Thinning -Secondary Flake	Jasper	1		
B	9-897				Pearlware -Plain	Body (1780-1840)	1		
B	9-898				Biface -Unidentifiable Fragment	Quartz	1		
B	9-900				Biface Thinning -Primary Flake	Jasper	1		
B	9-901				Flake Core -Fragment	Quartz	1		
B	9-902				Pearlware -Plain	Body (1780-1840)	1		
B	9-903				Unidentified Curved Glass	Olive Green (popular until 1860)	1		
B	9-904				Pearlware -Hand-Painted, Other	Rim (1780-1840)	1		

Bird Houston Locus A/B (CRS N14516; Site 7NC-F-138)

Locus	Field Find	Shovel Test	Stratum	Level	Artifact Type	Date	Count	Weight (g)	Comments
B	9-905				Red & Yellow Refined Earthenwares	-Lead Glazed Base -Engine Turned	(1763-1820)	1	
B	9-906				Redware	-Manganese Glaze Base	(1770+)	1	thermally altered
B	9-907				Shell Fragment			1	2.24
B	9-908				Redware	-Unglazed Body	(1770+)	1	
B	9-909				Identifiable Bone	-Unmodified		1	3.12
B	9-910				Unidentifiable Metal			2	
B	9-911				Redware	-Unglazed Body	(1770+)	1	
B	9-912				Shatter	Quartz		1	
B	9-913				Flake Core	Quartz		1	
B	9-914				Ironstone	-Plain Body	(1840+)	1	
B	9-983				Projectile Point	Jasper		1	small triangle 14.5m north of northern most STP (early cluster)
B		9-16	1	1	Pearlware	-Mocha Body	(1790-1840)	1	
B		9-16	1	1	Pearlware	-Blue Monochrome Transfer Body	(1780-1840)	1	
B		9-16	1	1	Whiteware	-Plain Body	(1820+)	7	
B		9-16	1	1	Porcelain	-Hand-Painted, Chinese Base	(1700+)	1	
B		9-16	1	1	Redware	-Unglazed Body	(1770+)	1	
B		9-16	1	1	Redware	-Manganese Glaze Body	(1770+)	3	
B		9-16	1	1	Brick			2	22.7
B		9-16	1	1	Button	-Brass		1	
B		9-17	1	1	Pearlware	-Mocha Body	(1790-1840)	1	
B		9-17	1	1	Whiteware	-Plain Body	(1820+)	2	
B		9-17	1	1	Redware	-Unglazed	(1770+)	1	

Bird Houston Locus A/B (CRS N14516; Site 7NC-F-138)

Locus	Field Find	Shovel Test	Stratum	Level	Artifact Type	Date	Count	Weight (g)	Comments
B		9-17	1	1	Redware -Manganese Body	(1770+)	3		
	9-23				Redware -Manganese Body	(1770+)	1		
	9-24				Ironstone -Plain Rim	(1840+)	1		
	9-25				Ironstone -Other Monochrome Transfer	(1840+)	1		black
	9-27				Redware -Lead Glaze, with Manganese	(1770+)	1		
	9-28				Whiteware -Plain Body	(1820+)	1		
	9-32				Indeterminate Container Glass	Aqua (1800-1925)	1		
	9-33				Unidentified Curved Glass	Colorless	1		
	9-35				Unidentified Curved Glass	Colorless	1		
	9-144				Indeterminate Container Glass	Colorless	1		
	9-144				Unidentified Curved Glass	White Milk Glass (1890-1960)	1		
	9-148				Ironstone -Plain Rim	(1840+)	1		
	9-167				Whiteware -Plain Rim	(1820+)	1		
	9-171				Indeterminate Container Glass	-Embossed Colorless	1		
	9-174				Whiteware -Blue Monochrome Transfer	Body (1820+)	1		
	9-187				Pearlware -Plain Base	(1780-1840)	1		
	9-206				Whiteware -Plain Body	(1820+)	1		
	9-207				Whiteware -Plain Body	(1820+)	1		

Bird Houston Locus A/B (CRS N14516; Site 7NC-F-138)

Locus	Field Find	Shovel Test	Stratum	Level	Artifact Type	Date	Count	Weight (g)	Comments
	9-208				Ironstone -Plain Body	(1840+)	1		
	9-310				Porcelain -Hand-Painted, Other Body	(1700+)	1		can't determine chinese or floral
	9-329				Button -Prosser	(1840+)	1		
	9-369				Ironstone -Plain Body	(1840+)	1		
	9-370				Whiteware -Other Monochrome Transfer Body	(1830+)	1		black
	9-370				Ironstone -Annular Body	(1840+)	1		
	9-432				Whiteware -Plain Body	(1820+)	1		
	9-433				Unidentified Flat Glass -No Bubbles/Patina		1		
	9-434				Whiteware -Other Monochrome Transfer Body	(1830+)	1		black
	9-435				Whiteware -Shell-Edged, Blue Rim	(1820-1860)	1		
	9-436				Whiteware -Sponge/Spatter Body	(1820+)	1		
	9-438				Ironstone -Plain Body	(1840+)	1		
	9-439				Shell Fragment		1	11.36	
	9-443				Identifiable Bone -Unmodified		1	4.28	
	9-446				Scraper	Quartz	1		
	9-461				Indeterminate Container Glass	Amythest (1880-1925)	1		
	9-478				Redware -Manganese Glaze Body	(1770+)	1		
	9-479				Whiteware -Plain Body	(1820+)	1		
	9-479				Whiteware -Annular Rim	(1820+)	1		

Bird Houston Locus A/B (CRS N14516; Site 7NC-F-138)

Locus	Field Find	Shovel Test	Stratum	Level	Artifact Type	Date	Count	Weight (g)	Comments
	9-480				Pearlware -Blue Monochrome Transfer Body	(1780-1840)	1		
	9-482				Shell Fragment		1	12.35	
	9-483				Whiteware -Blue Monochrome Transfer Body	(1820+)	1		
	9-484				Biface Thinning -Primary Flake	Jasper	1		
	9-485				Brick		1	21.58	
	9-486				Unidentified Curved Glass	Olive Green (popular until 1860)	1		
	9-487				Indeterminate Container Glass	Colorless	1		
	9-487				Brick		1	18.11	
	9-488				Ironstone -Plain Lid	(1840+)	1		
	9-489				Indeterminate Container Glass	Aqua (1800-1925)	1		
	9-491				Unidentified Iron		1		
	9-492				Unidentified Curved Glass	Aqua (1800-1925)	1		
	9-495				Ironstone -Plain Body	(1840+)	1		
	9-498				Stoneware -Brown Glaze Body	(1820-1900)	1		salt glazed
	9-500				Redware -Manganese Glaze Body	(1770+)	1		
	9-502				Indeterminate Container Glass	-Embossed Amber (1860+)	1		
	9-503				Shell Fragment		1	4.44	
	9-504				Identifiable Bone	-Unmodified	1	3.83	

Bird Houston Locus A/B (CRS N14516; Site 7NC-F-138)

Locus	Field Find	Shovel Test	Stratum	Level	Artifact Type	Date	Count	Weight (g)	Comments
	9-505				Ironstone -Plain Rim	(1840+)	1		
	9-506				Nail -Unidentifiable		1		
	9-508				Identifiable Bone -Unmodified		1	1.28	
	9-509				Redware -Manganese Glaze Body	(1770+)	1		
	9-510				Semi-porcelain -Plain Base	(1885+)	1		
	9-511				Unidentified Curved Glass	Olive Green (popular until 1860)	1		
	9-512				Redware -Unglazed Body	(1770+)	1		
	9-513				Shell Fragment		1	1.14	
	9-514				Redware -Lead Glaze Body	(1770+)	1		
	9-515				Unidentified Curved Glass	Olive Green (popular until 1860)	1		
	9-517				Porcelain -Plain Base	(1700+)	1		
	9-520				Unidentified Curved Glass	Colorless	1		
	9-546				Brick		1	71.39	
	9-591				Redware -Unglazed Body	(1770+)	1		
		9-2	1	1	Base Glass Container, scarring	-Post Bottom Mold Colorless	1		
		9-2	1	1	Unidentified Flat Glass	-Bubbles/Patina	1		
		9-2	1	1	Unidentified Curved Glass	Olive Green (popular until 1860)	1		
		9-2	1	1	Redware -Manganese Glaze Body	(1770+)	1		

Houston-LeCompt (CRS N14517; Site 7NC-F-139)

Field Find	Test Unit	Shovel Test	Stratum	Level	Artifact Type	Date	Count	Weight (g)	Comments
11-1					Brick		2	11.77	
11-2					Pearlware	-Plain Body (1780-1840)	1		
11-3					Brick		1	27.44	
11-4					Unidentified Curved Glass	Amber (1860+)	1		
11-5					Pull Tab or Stay-On Tab	(1975+)	1		
11-6					Unidentified Curved Glass	Amber (1860+)	1		
11-7					Brick		1	6.47	
11-8					Brick		1	14.49	
11-9					Automobile Door Handle		1		
11-10					Horseshoe		1		
11-11					Pearlware	-Plain Base (1780-1840)	1		
11-12					Whiteware	-Plain Body (1820+)	1		
11-13					Farm Equipment		1		bolt with attached strap of metal; slightly bend and tapers to a point at end
11-14					Unidentified Curved Glass	Amber (1860+)	1		modern
11-15					Unidentified Curved Glass	Colorless	1		
11-16					Shell Fragment		1	4.75	
11-17					Brick	-Glazed	1	20.91	
11-18					Brick		1	0.14	
11-19					Unidentified Curved Glass	Colorless	1		
11-20					Unidentified Curved Glass	Colorless	1		
11-21					Brick		1	0.5	
11-22					Unidentified Curved Glass	Olive Green (popular until 1860)	1		
11-23					Redware	-Unglazed Body (1770+)	1		
11-24					Redware	-Manganese Glaze Body (1770+)	1		
11-25					Brick		2	5.52	
11-26					Brick		2	4.97	
11-27					Redware	-Lead Glaze Body (1770+)	1		

Houston-LeCompt (CRS N14517; Site 7NC-F-139)

Field Find	Test Unit	Shovel Test	Stratum	Level	Artifact Type	Date	Count	Weight (g)	Comments
11-28					Brick		1	7.99	
11-29					Unidentified Curved Glass	Colorless	1		
11-30					Unidentified Curved Glass	Colorless	1		
11-31					Indeterminate Container Glass	Colorless	1		
11-32					Brick		1	72.41	
11-33					Redware	-Manganese Glaze Body (1770+)	1		
11-34					Unidentified Curved Glass	Colorless	1		
11-35					Whiteware	-Plain Body (1820+)	1		
11-36					Unidentified Curved Glass	Colorless	1		
11-37					Ironstone	-Plain Rim (1840+)	1		
11-38					Brick		1	0.13	
11-39					Redware	-Manganese Glaze Body (1770+)	1		
11-40					Brick		1	1.2	
11-41					Redware	-Unglazed (1770+)	1		
11-42					Whiteware	-Shell-Edged, Blue Rim (1820-1860)	1		
11-43					Redware	-Manganese Glaze Body (1770+)	1		
11-44					Pearlware	-Plain Base (1780-1840)	1		
11-45					Pearlware	-Plain Body (1780-1840)	1		
11-46					Redware	-Lead Glaze Rim (1770+)	1		
11-47					Brick		1	14.56	
11-48					Brick		1	3.37	
11-49					Brick		1	4.94	
11-50					Shell Fragment		1	3.83	
11-51					Mason Jar Lid Liner	-White Milk Glass (1858+)	1		
11-52					Mason Jar Lid Liner	-White Milk Glass (1858+)	1		
11-53					Whiteware	-Plain Body (1820+)	1		
11-54					Ironstone	-Plain Body (1840+)	1		
11-55					Redware	-Manganese Glaze Body (1770+)	1		
11-56					Redware	-Manganese Glaze Body (1770+)	1		
11-57					Pearlware	-Hand-Painted, Floral Body (1780-1840)	1		

Houston-LeCompt (CRS N14517; Site 7NC-F-139)

Field Find	Test Unit	Shovel Test	Stratum	Level	Artifact Type	Date	Count	Weight (g)	Comments
11-58					Brick		1	5.27	
11-59					Redware	-Manganese Glaze Body (1770+)	1		
11-60					Redware	-Lead Glaze Body (1770+)	1		
11-61					Brick		1	49.01	
11-62					Brick		1	60.09	
11-63					Redware	-Manganese Glaze Body (1770+)	1		
11-64					Brick		1	9.47	
11-65					Brick		1	31.77	
11-66					Whiteware	-Plain Body (1820+)	1		
11-67					Whiteware	-Plain Body (1820+)	1		
11-68					Whiteware	-Hand-Painted, Other Rim (1820+)	1		
11-69					Semi-porcelain	-Plain Body (1885+)	1		
11-70					Unidentified Curved Glass	Colorless	1		
11-71					Unidentified Curved Glass	Amber (1860+)	1		
11-72					Unidentified Curved Glass	Colorless	1		
11-73					Brick	-Glazed	1	20.57	
11-74					Insulator	-Ceramic (1885+)	1		
11-75					Brick		1	16.57	
11-76					Brick		1	11.96	
11-78					Redware	-Unglazed Body (1770+)	1		
11-79					Pearlware	-Plain Body (1780-1840)	1		
11-80					Shell Fragment		1	3.16	
11-81					Whiteware	-Plain Body (1820+)	1		
11-82					Indeterminate Container Glass	Colorless	1		modern
11-83					Unidentified Curved Glass	Colorless	1		modern
11-84					Unidentified Curved Glass	Colorless	1		
11-85					Brick		1	6.73	
11-86					Tableware Glass Tumbler	-Rim Colorless	1		incised vertical lines at rim
11-87					Unidentified Curved Glass	Colorless	1		
11-88					Brick		1	63.18	
11-89					Brick		1	5.19	
11-90					Mason Jar Lid Liner	-White Milk Glass (1858+)	1		

Houston-LeCompt (CRS N14517; Site 7NC-F-139)

Field Find	Test Unit	Shovel Test	Stratum	Level	Artifact Type	Date	Count	Weight (g)	Comments
11-91					Top/Neck Glass Container, -Neck Only	Amythest (1880-1925)	1		
11-92					Brick		1	48.51	
11-93					Pearlware -Shell-Edged, Green	Rim (1780-1840)	1		
11-94					Whiteware -Plain	Body (1820+)	1		
11-95					Whiteware -Plain	Body (1820+)	1		
11-96					Brick		1	16.95	
11-97					Brick		1	9.7	
11-98					Redware -Lead Glaze, with Manganese	Body (1770+)	1		
11-99					Redware -Unglazed	Body (1770+)	1		
11-100					Brick		1	1.47	
11-101					Redware -Unglazed	Body (1770+)	1		
11-101					Redware -Lead Glaze, with Manganese	Body (1770+)	1		
11-102					Nail -Unidentifiable		1		
11-103					Brick		1	3.74	
11-104					Redware -Lead Glaze, with Manganese	Body (1770+)	2		
11-105					Whiteware -Plain	Body (1820+)	1		
11-106					Brick		1	3.61	
11-107					Unidentified Curved Glass	Colorless	1		
11-108					Brick		1	10.1	
11-109					Redware -Lead Glaze	Body (1770+)	1		
11-110					Redware -Lead Glaze, with Manganese	Body (1770+)	1		
11-111					Brick		1	6.18	
11-112					Redware -Manganese Glaze	Body (1770+)	1		
11-113					Shell Fragment		1	0.53	
11-114					Brick		1	23.11	
11-115					Whiteware -Plain	Body (1820+)	1		
11-115					Mason Jar Lid Liner -White Milk Glass	(1858+)	1		
11-116					Ironstone -Other Monochrome Transfer	Body (1840+)	1		

Houston-LeCompt (CRS N14517; Site 7NC-F-139)

Field Find	Test Unit	Shovel Test	Stratum	Level	Artifact Type	Date	Count	Weight (g)	Comments
11-116					Redware -Unglazed	Body (1770+)	1		
11-117					Redware -Unglazed	Body (1770+)	1		
11-118					Brick		1	186.3	
11-119					Brick		1	0.49	
11-120					Redware -Lead Glaze	Body (1770+)	1		
11-121					Redware -Lead Glaze	Body (1770+)	1		
11-122					Brick		1	1.31	
11-123					Brick		1	1.97	
11-124					Brick		1	4.5	
11-126					Unidentified Curved Glass	Colorless	1		
11-127					Unidentified Curved Glass	Colorless	1		
11-128					Unidentified Curved Glass	Aqua (1800-1925)	1		
11-129					Redware -Lead Glaze	Body (1770+)	1		
11-130					Brick		1	205.48	
11-131					Ironstone -Plain	Rim (1840+)	1		
11-132					Nail -Unidentifiable		1		
11-133					Button -Glass	White Milk Glass (1890-1960)	1		prosser
11-134					Whiteware -Plain	Body (1820+)	1		
11-135					Whiteware -Annular	Rim (1820+)	1		
11-136					Whiteware -Blue Monochrome Transfer	Body (1820+)	1		
11-137					Redware -Manganese Glaze	Body (1770+)	1		
11-138					Redware -Lead Glaze	Body (1770+)	1		
11-139					Brick		1	53.51	
11-140					Brick		1	17.08	
11-141					Redware -Unglazed	Body (1770+)	1		
11-142					Unidentified Curved Glass	Olive Green (popular until 1860)	1		very light color.
11-142					Brick		1	8.07	
11-143					Shell Fragment		1	5.26	
11-144					Redware -Manganese Glaze	Body (1770+)	1		
11-145					Redware -Unglazed	Body (1770+)	1		
11-146					Brick		1	11.34	

Houston-LeCompt (CRS N14517; Site 7NC-F-139)

Field Find	Test Unit	Shovel Test	Stratum	Level	Artifact Type	Date	Count	Weight (g)	Comments
11-147					Ironstone	-Annular Body (1840+)	1		
11-148					Brick		1	3.27	
11-149					Indeterminate Container Glass	Colorless	1		
11-150					Redware	-Slipped Body (1770-1820)	1		slipped on interior, clear lead glaze on exterior
11-151					Brick		1	2.76	
11-152					Whiteware	-Plain Body (1820+)	1		
11-154					Whiteware	-Plain Body (1820+)	1		
11-155					Whiteware	-Plain Body (1820+)	1		
11-156					Ironstone	-Plain Body (1840+)	1		
11-157					Unidentified Curved Glass	Amber (1860+)	1		
11-158					Whiteware	-Plain Body (1820+)	1		
11-158					Unidentified Curved Glass	Amber (1860+)	1		
11-159					Whiteware	-Plain Body (1820+)	1		
11-160					Unidentified Flat Glass	-No Bubbles/Patina	1		
11-161					Brick		1	13.84	
11-162					Indeterminate Container Glass	Colorless	1		
11-163					Shell Fragment		1	6.33	
11-164					Whiteware	-Plain Body (1820+)	1		
11-164					Unidentified Flat Glass	-No Bubbles/Patina	2		
11-164					Brick		2	10.01	
11-165					Shell Fragment		1	1.11	
11-166					Whiteware	-Plain Rim (1820+)	2		
11-166					Ironstone	-Plain Body (1840+)	2		
11-167					Whiteware	-Plain Body (1820+)	1		
11-167					Whiteware	-Blue Monochrome Transfer Rim (1820+)	1		
11-168					Unidentified Curved Glass	Colorless	1		
11-168					Unidentified Flat Glass	-No Bubbles/Patina	1		
11-169					Ironstone	-Plain Body (1840+)	1		
11-169					Redware	-Manganese Glaze Body (1770+)	1		

Houston-LeCompt (CRS N14517; Site 7NC-F-139)

Field Find	Test Unit	Shovel Test	Stratum	Level	Artifact Type	Date	Count	Weight (g)	Comments
11-170					Unidentified Curved Glass	Colorless	2		
11-171					Ironstone -Plain	Body (1840+)	1		
11-171					Ironstone -Decal Decorated	Rim (1900+)	1		
11-171					Base Glass Container, scarring -No Scars	Aqua (1800-1925)	1		..LADEL..
11-171					Unidentified Flat Glass -No Bubbles/Patina		1		
11-171					Brick		1	13.96	
11-172					Whiteware -Plain	Body (1820+)	1		
11-172					Indeterminate Container Glass	Colorless	1		
11-173					Whiteware -Plain	Body (1820+)	1		
11-173					Stoneware -Salt Glazed	Body (1700+)	1		
11-174					Ironstone -Plain	Rim (1840+)	1		
11-174					Base Glass Container, scarring -Cup Bottom Mold	Colorless (1890s-late 1900's)	1		
11-174					Unidentified Curved Glass	Colorless	1		
11-174					Brick -Glazed		1	38.96	
11-175					Whiteware -Plain	Body (1820+)	1		
11-175					Unidentified Curved Glass	Colorless	1		
11-175					Brick		2	205.38	
11-176					Indeterminate Container Glass	Amber (1860+)	1		
11-176					Indeterminate Container Glass	Aqua (1800-1925)	1		
11-176					Mason Jar Lid Liner -White Milk Glass	(1858+)	1		
11-176					Unidentified Curved Glass	Colorless	1		
11-176					Unidentified Flat Glass -Bubbles/Patina		1		
11-176					Brick		4	128.2	
11-178					Pearlware -Plain	Body (1780-1840)	1		
11-179					Unidentified Flat Glass -No Bubbles/Patina		1		
11-180					Porcelain -Plain	Body (1700+)	1		
11-181					Ironstone -Polychrome Transfer	Body (1840+)	1		

Houston-LeCompt (CRS N14517; Site 7NC-F-139)

Field Find	Test Unit	Shovel Test	Stratum	Level	Artifact Type	Date	Count	Weight (g)	Comments
11-182					Unidentified Curved Glass	Aqua (1800-1925)	1		
11-183					Unidentified Curved Glass	Colorless	1		
11-184					Unidentified Curved Glass	Colorless	1		
11-185					Stoneware -Salt Glazed	Base (1700+)	1		
11-186					Whiteware -Plain	Body (1820+)	1		
11-187					Whiteware -Plain	Rim (1820+)	1		
11-188					Stoneware -Cobalt Blue Glaze	Body (1790-1900)	1		
11-189					Red & Yellow Refined Earthenwares -Staffordshire	Body (1765-1775)	1		may have had trailed slip decoration; 1650-1770's (jeffpat.org)
11-190					Indeterminate Container Glass -Embossed	Colorless	1		"water co."
11-191					Whiteware -Plain	Body (1820+)	1		
11-192					Whiteware -Plain	Body (1820+)	1		
11-193					Redware -Lead Glaze	Base (1770+)	1		
11-194					Redware -Manganese Glaze	Body (1770+)	1		
11-195					Unidentified Flat Glass -No Bubbles/Patina		1		
11-196					Complete Glass Container, narrow mouth -Patent Finish	Colorless	1		
11-197					Indeterminate Container Glass -Embossed	Colorless	1		
11-198					Brick		1	113.43	
11-199					Unidentified Curved Glass	Colorless	2		
11-200					Brick		1	55.51	
11-201					Shell Fragment		1	6.98	
11-202					Indeterminate Container Glass	Aqua (1800-1925)	1		
11-203					Redware -Manganese Glaze	Body (1770+)	1		
11-204					Brick		1	86.16	
11-205					Redware -Manganese Glaze	Rim (1770+)	1		

Houston-LeCompt (CRS N14517; Site 7NC-F-139)

Field Find	Test Unit	Shovel Test	Stratum	Level	Artifact Type	Date	Count	Weight (g)	Comments
11-206					Whiteware -Shell-Edged, Blue Body	(1820-1860)	1		
11-207					Brick		1	7.89	
11-208					Cosmetic Jar -Glass Yel	(1890-1960)	1		
11-209					Unidentified Flat Glass -No Bubbles/Patina		1		
11-210					Whiteware -Plain Base	(1820+)	1		
11-212					Unidentified Curved Glass Colorless		1		
11-213					Unidentified Curved Glass Aqua	(1800-1925)	1		
11-214					Whiteware -Other Monochrome Transfer Body	(1830+)	1		black
11-215					Unidentified Curved Glass White Milk Glass	(1890-1960)	1		
11-216					Whiteware -Plain Body	(1820+)	1		
11-217					Whiteware -Plain Body	(1820+)	1		
11-218					Whiteware -Plain Body	(1820+)	1		
11-219					Brick		1	40.17	
11-220					Whiteware -Plain Body	(1820+)	1		
11-221					Whiteware -Plain Body	(1820+)	1		
11-222					Whiteware -Plain Body	(1820+)	1		
11-223					Unidentified Curved Glass Aqua	(1800-1925)	1		
11-224					Mason Jar Lid Liner -White Milk Glass	(1858+)	1		
11-225					Redware -Manganese Glaze Body	(1770+)	1		
11-226					Unidentified Flat Glass -No Bubbles/Patina		1		
11-227					Body Glass Container, shape -Cylindrical/Round Colorless		1		base
11-228					Indeterminate Container Glass Colorless		1		
11-229					Unidentified Curved Glass Aqua	(1800-1925)	1		
11-230					Unidentified Flat Glass -No Bubbles/Patina		1		
11-231					Mason Jar Lid Liner -White Milk Glass	(1858+)	1		
11-232					Mason Jar Lid Liner -White Milk Glass	(1858+)	1		

Houston-LeCompt (CRS N14517; Site 7NC-F-139)

Field Find	Test Unit	Shovel Test	Stratum	Level	Artifact Type	Date	Count	Weight (g)	Comments
11-233					Unidentified Curved Glass	Colorless	1		
11-234					Unidentified Flat Glass	-No Bubbles/Patina	1		
11-235					Unidentified Curved Glass	Aqua (1800-1925)	1		
11-236					Whiteware	-Other Monochrome Transfer Rim (1830+)	1		black
11-237					Unidentified Curved Glass	White Milk Glass (1890-1960)	1		
11-238					Semi-porcelain	-Plain Body (1885+)	1		
11-239					Whiteware	-Plain Body (1820+)	1		
11-240					Unidentified Curved Glass	White Milk Glass (1890-1960)	1		
11-241					Redware	-Manganese Glaze Body (1770+)	1		
11-241					Unidentified Flat Glass	-No Bubbles/Patina	1		
11-243					Whiteware	-Plain Body (1820+)	1		
11-243					Unidentified Curved Glass	Colorless	1		
11-245					Brick		1	3.77	
11-246					Brick		1	10.95	
11-247					Brick		1	34.91	
11-248					Brick		2	27.14	
11-249					Unidentified Curved Glass	Colorless	1		
11-250					Porcelain	-Plain Body (1700+)	1		
11-251					Indeterminate Container Glass		1		
11-252					Unidentified Curved Glass		1		
11-253					Whiteware	-Plain Base (1820+)	1		
11-254					Tableware Glass	Indeterminate Colorless	1		
11-254					Unidentified Flat Glass	-No Bubbles/Patina	1		
11-255					Whiteware	-Plain Rim (1820+)	1		
11-256					Unidentified Flat Glass	-No Bubbles/Patina	1		
11-257					Semi-porcelain	-Plain Body (1885+)	1		
11-258					Brick		1	17.11	
11-259					Brick		1	122.71	
11-260					Redware	-Manganese Glaze Body (1770+)	1		
11-261					Whiteware	-Plain Body (1820+)	1		

Houston-LeCompt (CRS N14517; Site 7NC-F-139)

Field Find	Test Unit	Shovel Test	Stratum	Level	Artifact Type	Date	Count	Weight (g)	Comments
11-262					Indeterminate Container Glass	Colorless	1		
11-262					Tableware Glass	Indeterminate Colorless	1		
11-263					Semi-porcelain	-Plain Body (1885+)	1		
11-264					Unidentified Flat Glass	-No Bubbles/Patina	1		
11-265					Whiteware	-Plain Base (1820+)	1		
11-266					Mason Jar Lid Liner	-White Milk Glass (1858+)	1		
11-267					Unidentified Curved Glass	Colorless	1		
11-268					Whiteware	-Plain Body (1820+)	1		
11-269					Mason Jar Lid Liner	-White Milk Glass (1858+)	11		
11-270					Ironstone	-Plain Body (1840+)	1		
11-272					Brick		1	7.12	
11-273					Brick		1	7.48	
11-274					Whiteware	-Plain Rim (1820+)	1		
11-275					Brick	-Glazed	1	62.27	
11-276					Brick		1	49.2	
11-277					Brick		1	2.8	
11-278					Shell Fragment		1	6.39	
11-279					Redware	-Unglazed Body (1770+)	1		
11-280					Biface Thinning Flake	-Secondary Jasper	1		
11-281					Ironstone	-Plain Body (1840+)	1		
11-283					Whiteware	-Plain Body (1820+)	1		
11-284					Unidentified Curved Glass	Colorless	1		
11-285					Brick		1	9.58	
11-286					Shell Fragment		1	14.54	
11-287					Projectile Point	Quartz	1		Contracting stemmed
11-288					Pearlware	-Hand-Painted, Floral Body (1780-1840)	1		
11-289					Porcelain	-Plain Body (1700+)	1		
11-290					Top/Neck Glass Container, wide mouth	-Threaded White Milk Glass (1890-1960)	1		
11-291					Unidentified Curved Glass	Amythest (1880-1925)	1		
11-292					Shell Fragment		1	0.32	

Houston-LeCompt (CRS N14517; Site 7NC-F-139)

Field Find	Test Unit	Shovel Test	Stratum	Level	Artifact Type	Date	Count	Weight (g)	Comments
11-293					Toy Tea Set -Fragments		1		
11-294					Unidentified Curved Glass	Amythest (1880-1925)	1		
11-295					Redware -Manganese Glaze	Body (1770+)	1		
11-296					Tableware Glass	Indeterminate White Milk Glass (1890-1960)	1		
11-297					Indeterminate Container Glass -Embossed	Colorless	1		
11-297					Unidentified Curved Glass	White Milk Glass (1890-1960)	1		
11-298					Unidentified Curved Glass	Colorless	1		
11-299					Whiteware -Plain	Body (1820+)	1		
11-300					Top/Neck Glass Container, narrow mouth -Bead Ring	Colorless	1		
11-301					Button -Glass	White Milk Glass (1890-1960)	1		prosser
11-302					Unidentified Flat Glass -No Bubbles/Patina	Colorless	1		
11-303					Unidentified Flat Glass -No Bubbles/Patina		1		
11-304					Whiteware -Plain	Body (1820+)	1		
11-305					Unidentified Curved Glass	Colorless	1		
11-306					Brick		1	44.12	
11-307					Ironstone -Plain	Rim (1840+)	1		
11-308					Whiteware -Plain	Body (1820+)	1		
11-309					Whiteware -Annular	Body (1820+)	1		
11-310					Brick		1	4.3	
11-311					Whiteware -Plain	Rim (1820+)	1		
11-312					Redware -Manganese Glaze	Body (1770+)	1		
11-313					Whiteware -Plain	Base (1820+)	1		
11-314					Ironstone -Plain	Body (1840+)	1		
11-314					Brick		1	174.59	
11-315					Whiteware -Plain	Body (1820+)	1		
11-317					Unidentified Curved Glass	Colorless	1		
11-318					Brick		2	81.63	
11-319					Brick		2	2.4	
11-320					Brick		1	24.42	

Houston-LeCompt (CRS N14517; Site 7NC-F-139)

Field Find	Test Unit	Shovel Test	Stratum	Level	Artifact Type	Date	Count	Weight (g)	Comments
11-321					Shell Fragment		1	2.61	
11-322					Unidentified Curved Glass	Colorless	1		
11-323					Brick		1	1.93	
11-325					Redware	-Manganese Glaze Body (1770+)	1		
11-326					Unidentified Curved Glass	Colorless	1		
11-327					Shell Fragment		1	0.4	
11-328					Brick		1	32.91	
11-329					Shell Fragment		1	1.78	
11-330					Brick		1	26.04	
11-332					Unidentified Flat Glass	-Bubbles/Patina	1		
11-334					Stoneware	-Salt Glazed Body (1700+)	1		
11-335					Whiteware	-Plain Body (1820+)	1		
11-336					Base Glass Container, scarring	-No Scars Olive Green (popular until 1860)	1		
11-337					Brick		2	73.88	
11-338					Indeterminate Container Glass	Colorless	1		
11-338					Unidentified Curved Glass	Aqua (1800-1925)	1		
11-339					Whiteware	-Plain Body (1820+)	1		
11-340					Unidentified Curved Glass	Colorless	1		
11-341					Unidentified Curved Glass	Colorless	1		
11-342					Whiteware	-Plain Rim (1820+)	1		
11-343					Unidentified Flat Glass	-No Bubbles/Patina	1		
11-344					Redware	-Indeterminate Body (1770+)	1		thermally altered
11-345					Identifiable Bone	-Unmodified	1	3.6	
11-346					Whiteware	-Plain Rim (1820+)	1		
11-347					Indeterminate Container Glass	Colorless	1		base
11-348					Whiteware	-Plain Base (1820+)	1		
11-349					Brick		1	26.36	
11-350					Redware	-Manganese Glaze Body (1770+)	1		
11-351					Whiteware	-Annular Body (1820+)	1		
11-352					Unidentified Earthenware	-Paste only Unidentifiable	1		

Houston-LeCompt (CRS N14517; Site 7NC-F-139)

Field Find	Test Unit	Shovel Test	Stratum	Level	Artifact Type	Date	Count	Weight (g)	Comments
11-353					White Salt-glazed Stoneware -Plain	Base (1740-1790)	1		
11-354					Unidentified Curved Glass	White Milk Glass (1890-1960)	1		
11-355					Ironstone -Plain	Rim (1840+)	1		
11-356					Unidentified Flat Glass -No Bubbles/Patina		1		
11-357					Unidentified Curved Glass	Colorless	1		
11-358					Whiteware -Plain	Body (1820+)	1		
11-359					Unidentified Flat Glass -No Bubbles/Patina		1		
11-360					Indeterminate Container Glass	White Milk Glass (1890-1960)	1		
11-361					Stoneware -Salt Glazed	Rim (1700+)	1		
11-362					Brick		2	7.57	
11-363					Brick		1	16.48	
11-364					Whiteware -Plain	Body (1820+)	1		
11-365					Indeterminate Container Glass -Embossed	Colorless	1		
11-366					Brick -Glazed		1	31.13	
11-367					Unidentified Curved Glass	Colorless	1		
11-368					Indeterminate Container Glass	Colorless	1		
11-369					Whiteware -Plain	Body (1820+)	1		
11-370					Unidentified Curved Glass	Colorless	1		
11-372					Brick		1	3.25	
11-373					Whiteware -Plain	Base (1820+)	1		
11-374					Brick		1	3.09	
11-375					Redware -Manganese Glaze	Body (1770+)	1		
11-376					Pearlware -Plain	Body (1780-1840)	1		
11-377					Whiteware -Plain	Body (1820+)	1		
11-378					Shell Fragment		1	2.81	
11-379					Whiteware -Plain	Body (1820+)	1		
11-380					Unidentified Curved Glass	Aqua (1800-1925)	1		
11-381					Mason Jar Lid Liner -White Milk Glass	(1858+)	1		

Houston-LeCompt (CRS N14517; Site 7NC-F-139)

Field Find	Test Unit	Shovel Test	Stratum	Level	Artifact Type	Date	Count	Weight (g)	Comments
11-382					Creamware -Plain	Body (1750-1820)	1		
11-382					Unidentified Curved Glass	Colorless	1		
11-383					Nail -Unidentifiable		1		
11-384					Top/Neck Glass Container, narrow mouth	-Patent Finish Aqua	1		
11-385					Creamware -Plain	Body (1750-1820)	1		
11-386					Whiteware -Plain	Body (1820+)	1		
11-387					Whiteware -Plain	Rim (1820+)	1		
11-388					Whiteware -Hand-Painted, Floral	Body (1820+)	1		
11-389					Unidentified Flat Glass -No Bubbles/Patina		1		
11-390					Indeterminate Container Glass	Colorless	1		
11-391					Nail -Unidentifiable		1		
11-392					Top/Neck Glass Container, wide mouth	-Not Threaded Aqua (1800-1925)	1		
11-393					Unidentified Curved Glass	Amythest (1880-1925)	1		
11-394					Brick		1	45.22	
11-395					Unidentified Flat Glass -No Bubbles/Patina		1		
11-396					Whiteware -Plain	Body (1820+)	1		
11-397					Unidentified Curved Glass	Colorless	1		
11-398					Top/Neck Glass Container, narrow mouth	-Patent Finish Aqua (1800-1925)	1		
11-399					Brick		1	152.92	
11-400					Unidentified Curved Glass	Colorless	1		
11-401					Pearlware -Annular	Rim (1790-1840)	1		
11-402					Indeterminate Container Glass -Embossed	Colorless	1		
11-403					Red & Yellow Refined Earthenwares -Staffordshire	Body (1765-1775)	1		marble slipped decoration; 1650-1770's (jeffpat.org)

Houston-LeCompt (CRS N14517; Site 7NC-F-139)

Field Find	Test Unit	Shovel Test	Stratum	Level	Artifact Type	Date	Count	Weight (g)	Comments
11-404					Unidentified Flat Glass	-No Bubbles/Patina	1		
11-405					Whiteware	-Plain Body	(1820+)	1	
11-406					Unidentified Curved Glass	Colorless	1		
11-407					Porcelain	-Plain Rim	(1700+)	1	
11-408					Unidentified Curved Glass	Colorless	1		
11-409					Porcelain	-Plain Base	(1700+)	1	
11-410					Whiteware	-Plain Body	(1820+)	1	
11-411					Shell Fragment		1	1.97	
11-412					Unidentified Flat Glass	-No Bubbles/Patina	1		
11-413					Redware	-Lead Glaze Body	(1770+)	1	
11-414					Unidentified Flat Glass	-No Bubbles/Patina	1		
11-415					Whiteware	-Plain Body	(1820+)	1	
11-416					Whiteware	-Plain Rim	(1820+)	1	
11-417					Porcelain	-Plain Body	(1700+)	1	
11-418					Whiteware	-Plain Body	(1820+)	1	
11-419					Redware	-Manganese Glaze Body	(1770+)	1	
11-419					Brick		2	11.29	
11-421					Creamware	-Plain Base	(1750-1820)	1	
11-422					Unidentified Curved Glass	Colorless	1		
11-423					Shell Fragment		1	0.18	
11-424					Brick		1	30.96	
11-425					Redware	-Unglazed Body	(1770+)	1	
11-426					Whiteware	-Plain Body	(1820+)	1	
11-427					Brick		1	17.3	
11-428					Whiteware	-Plain Rim	(1820+)	1	
11-429					Pearlware	-Shell-Edged, Green Body	(1780-1840)	1	
11-430					Whiteware	-Plain Body	(1820+)	1	
11-431					Indeterminate Container Glass	-Embossed Colorless	1		
11-432					Shell Fragment		1	0.25	
11-433					Brick		1	11.99	
11-434					Unidentified Curved Glass	Colorless	1		
11-435					Redware	-Manganese Glaze Body	(1770+)	1	

Houston-LeCompt (CRS N14517; Site 7NC-F-139)

Field Find	Test Unit	Shovel Test	Stratum	Level	Artifact Type	Date	Count	Weight (g)	Comments
11-436					Semi-porcelain -Plain	Base (1885+)	1		
11-437					Redware -Unglazed	Body (1770+)	1		
11-438					Whiteware -Plain	Body (1820+)	1		
11-439					Ironstone -Plain	Body (1840+)	1		
11-440					Unidentified Flat Glass -No Bubbles/Patina		1		
11-441					Unidentified Flat Glass -No Bubbles/Patina		1		
11-442					Shell Fragment		2	37.75	
11-443					Ironstone -Plain	Rim (1840+)	1		
11-444					Brick -Glazed		1	5.18	
11-445					Unidentified Curved Glass	Aqua (1800-1925)	1		
11-446					Stoneware -Indeterminate	Lid	1		
11-447					Tableware Glass	Indeterminate	1		
11-448					Whiteware -Plain	Body (1820+)	1		
11-449					Brick		1	59.29	
11-450					Whiteware -Plain	Body (1820+)	1		
11-451					Whiteware -Plain	Base (1820+)	1		
11-452					Pearlware -Plain	Body (1780-1840)	1		
11-453					Unidentified Curved Glass	Colorless	1		
11-454					Whiteware -Plain	Body (1820+)	1		
11-455					Unidentified Curved Glass	Colorless	1		
11-456					Whiteware -Plain	Body (1820+)	1		
11-457					Whiteware -Plain	Body (1820+)	1		
11-458					Brick		2	285.33	
11-459					Unidentified Flat Glass -No Bubbles/Patina		1		
11-460					Mason Jar Lid Liner -White Milk Glass	(1858+)	1		
11-461					Unidentified Flat Glass -No Bubbles/Patina		1		
11-462					Unidentified Flat Glass -No Bubbles/Patina		1		
11-463					Whiteware -Plain	Body (1820+)	1		
11-464					Whiteware -Plain	Body (1820+)	1		
11-465					Unidentified Flat Glass -No Bubbles/Patina		1		
11-466					Unidentified Flat Glass -No Bubbles/Patina		1		
11-467					Unidentified Flat Glass -No Bubbles/Patina		1		

Houston-LeCompt (CRS N14517; Site 7NC-F-139)

Field Find	Test Unit	Shovel Test	Stratum	Level	Artifact Type	Date	Count	Weight (g)	Comments
11-468					Indeterminate Container Glass	Colorless	1		base
11-469					Whiteware	-Cut Sponge Rim (1845+)	1		
11-470					Bullet & Casing		1		9.1mm
11-471					Unidentified Curved Glass	Colorless	1		
11-472					Pearlware	-Plain Body (1780-1840)	1		
11-473					Redware	-Lead Glaze Rim (1770+)	1		
11-474					Whiteware	-Plain Body (1820+)	1		
11-475					Whiteware	-Plain Body (1820+)	1		
11-476					Semi-porcelain	-Plain Base (1885+)	1		
11-477					Redware	-Manganese Glaze Body (1770+)	1		
11-478					Unidentified Flat Glass	-No Bubbles/Patina	1		
11-479					Unidentified Curved Glass	Colorless	1		
11-480					Redware	-Slipped Body (1770-1820)	1		
11-481					Ironstone	-Plain Rim (1840+)	1		
11-482					Unidentified Curved Glass	Colorless	1		
11-483					Brick		1	3.65	
11-484					Whiteware	-Plain Body (1820+)	1		
11-485					Indeterminate Container Glass	Aqua (1800-1925)	1		base
11-486					Redware	-Manganese Glaze Body (1770+)	1		
11-487					Pearlware	-Plain Body (1780-1840)	1		
11-488					Pearlware	-Blue Monochrome Transfer Base (1780-1840)	1		
11-489					Whiteware	-Plain Body (1820+)	1		
11-490					Unidentified Curved Glass	Colorless	1		
11-491					Unidentified Curved Glass	Colorless	1		
11-492					Ironstone	-Plain Body (1840+)	1		
11-493					Brick		1	230.13	
11-494					Unidentified Curved Glass	Colorless	1		
11-495					Indeterminate Container Glass	Colorless	1		

Houston-LeCompt (CRS N14517; Site 7NC-F-139)

Field Find	Test Unit	Shovel Test	Stratum	Level	Artifact Type	Date	Count	Weight (g)	Comments
11-496					Unidentified Curved Glass	Colorless	1		
11-497					Pearlware	-Blue Monochrome Body (1780-1840)	1		
11-498					Redware	-Manganese Glaze Body (1770+)	1		
11-499					Redware	-Manganese Glaze Base (1770+)	1		
11-500					Complete Glass Container, narrow mouth	-Patent Finish Aqua (1800-1925)	1		cup bottom mold
11-501					Whiteware	-Indeterminate Unidentifiable (1820+)	1		paste only
11-502					Top/Neck Glass Container, narrow mouth	-Patent Finish Colorless	1		
11-503					Brick		1	96.08	
11-504					Brick		1	2.99	
11-505					Unidentified Curved Glass	Colorless	1		
11-506					Indeterminate Container Glass	Colorless	1		
11-507					Redware	-Manganese Glaze Body (1770+)	1		
11-508					Unidentified Curved Glass	Colorless	1		
11-509					Pearlware	-Plain Base (1780-1840)	1		
11-510					Top/Neck Glass Container, narrow mouth	-Neck Only Colorless	1		
11-511					Indeterminate Container Glass	Colorless	1		base frag
11-512					Brick		1	13.33	
11-513					Unidentified Curved Glass	Colorless	1		
11-514					Unidentified Curved Glass	Colorless	1		
11-515					Whiteware	-Plain Body (1820+)	1		
11-516					Unidentified Flat Glass	-Bubbles/Patina	1		
11-517					Brick		1	39.56	
11-518					Shell Fragment		1	1.69	
11-519					Redware	-Manganese Glaze Body (1770+)	1		
11-521					Brick		1	9.39	
11-522					Whiteware	-Plain Rim (1820+)	1		
11-523					Brick		1	118.86	
11-524					Button	-Shell	1		

Houston-LeCompt (CRS N14517; Site 7NC-F-139)

Field Find	Test Unit	Shovel Test	Stratum	Level	Artifact Type	Date	Count	Weight (g)	Comments
11-525					Whiteware -Plain	Body (1820+)	1		
11-526					Shell Fragment		1	1.35	
11-528					Indeterminate Container Glass	Colorless	1		
11-529					Whiteware -Plain	Base (1820+)	1		
11-530					Unidentified Flat Glass	-No Bubbles/Patina	1		
11-531					Redware	-Manganese Glaze Body (1770+)	1		
11-532					Unidentified Flat Glass	-No Bubbles/Patina	1		
11-533					Whiteware -Plain	Body (1820+)	1		
11-534					Whiteware -Plain	Body (1820+)	1		
11-535					Unidentified Flat Glass	-No Bubbles/Patina	1		
11-536					Ironstone -Plain	Rim (1840+)	1		
11-536					Ironstone -Plain	Rim (1840+)	1		
11-537					Unidentified Curved Glass	White Milk Glass (1890-1960)	1		
11-538					Redware -Unglazed	Body (1770+)	1		
11-539					Pearlware -Plain	Body (1780-1840)	1		
11-540					Brick		1	17.12	
11-541					Redware -Manganese Glaze	Body (1770+)	1		
11-542					Brick		1	10.62	
11-543					Indeterminate Container Glass -Embossed	Cobalt Blue (1890-1960)	1		
11-544					Unidentified Flat Glass	-No Bubbles/Patina	1		
11-545					Unidentified Curved Glass	Colorless	1		
11-546					Semi-porcelain -Plain	Base (1885+)	1		
11-547					Unidentified Flat Glass	-No Bubbles/Patina	1		
11-548					Brick		1	153.57	
11-549					Unidentified Curved Glass	White Milk Glass (1890-1960)	1		
11-550					Whiteware -Plain	Body (1820+)	1		
11-551					Whiteware -Plain	Body (1820+)	1		
11-552					Brick		1	18.47	
11-553					Unidentified Curved Glass	Amber (1860+)	1		
11-554					Brick		1	15.28	

Houston-LeCompt (CRS N14517; Site 7NC-F-139)

Field Find	Test Unit	Shovel Test	Stratum	Level	Artifact Type	Date	Count	Weight (g)	Comments
11-555					Whiteware -Plain	Body (1820+)	1		
11-556					Unidentified Curved Glass	Amythest (1880-1925)	1		
11-557					Button -Prosser	(1840+)	1		
11-558					Whiteware -Plain	Handle (1820+)	1		
11-559					Ironstone -Plain	Base (1840+)	1		
11-560					Whiteware -Plain	Body (1820+)	1		
11-561					Unidentified Curved Glass	Colorless	1		
11-562					Brick		1	56.38	
11-563					Indeterminate Container Glass	Colorless	1		
11-564					Brick		1	1493	
11-565					Brick -Glazed		1	42.91	
11-566					Unidentified Curved Glass	Colorless	1		
11-566					Unidentified Curved Glass	Colorless	1		
11-567					Shell Fragment		1	0.15	
11-568					Mortar		2	12.76	
11-569					Brick		1	3.59	
11-570					Whiteware -Plain	Body (1820+)	2		
11-571					Unidentified Flat Glass	-No Bubbles/Patina	1		
11-572					Whiteware -Indeterminate	Unidentifiable (1820+)	1		paste only
11-573					Shell Fragment		1	0.55	
11-574					Unidentified Flat Glass	-No Bubbles/Patina	1		
11-575					Pearlware -Hand-Painted, Other	Body (1780-1840)	1		
11-576					Unidentified Flat Glass	-No Bubbles/Patina	1		
11-577					Indeterminate Container Glass	Colorless	1		
11-578					Redware -Lead Glaze	Rim (1770+)	1		
11-579					Redware -Manganese Glaze	Body (1770+)	1		
11-580					Pearlware -Other Glaze	Body (1775-1840)	1		light green glaze
11-581					Redware -Manganese Glaze	Body (1770+)	1		
11-582					Whiteware -Plain	Body (1820+)	1		
11-583					Whiteware -Plain	Body (1820+)	1		

Houston-LeCompt (CRS N14517; Site 7NC-F-139)

Field Find	Test Unit	Shovel Test	Stratum	Level	Artifact Type	Date	Count	Weight (g)	Comments
11-584					Brick		1	9.02	
11-585					Brick		1	31.82	
11-586					Brick		1	22.68	
11-587					Brick		1	10.58	
11-588					Brick		1	7.55	
11-589					Unidentified Curved Glass	Colorless	1		
11-590					Whiteware	-Plain Body (1820+)	1		
11-591					Unidentified Curved Glass	Colorless	1		
11-592					Indeterminate Container Glass	-Embossed Colorless	1		
11-593					Unidentified Flat Glass	-No Bubbles/Patina	1		
11-594					Whiteware	-Plain Body (1820+)	1		
11-595					Unidentified Flat Glass	-No Bubbles/Patina	1		
11-596					Brick		1	2.86	
11-597					Nail	-Wire (1850+)	1		
11-598					Brick		1	6.94	
11-599					Semi-porcelain	-Plain Rim (1885+)	1		
11-600					Top/Neck Glass Container, wide mouth	-Threaded Aqua (1800-1925)	1		
11-601					Brick		1	14.41	
11-602					Brick		1	70.8	
11-603					Brick		1	40.33	
11-604					Unidentified Flat Glass	-No Bubbles/Patina	1		
11-605					Whiteware	-Plain Body (1820+)	1		
11-606					Whiteware	-Plain Body (1820+)	1		
11-607					Brick		1	32.02	
11-608					Redware	-Manganese Glaze Body (1770+)	1		
11-609					Brick		1	15	
11-610					Brick		1	3.25	
11-611					Unidentified Curved Glass	Colorless	1		
11-612					Redware	-Unglazed Body (1770+)	1		
11-613					Whiteware	-Plain Body (1820+)	1		
11-614					Brick		1	41.38	
11-615					Whiteware	-Plain Body (1820+)	1		
11-616					Brick		1	91.89	

Houston-LeCompt (CRS N14517; Site 7NC-F-139)

Field Find	Test Unit	Shovel Test	Stratum	Level	Artifact Type	Date	Count	Weight (g)	Comments
11-617					Shell Fragment		1	0.47	
11-618					Semi-porcelain	-Plain Rim (1885+)	1		
11-619					Porcelain	-Plain Base (1700+)	1		
11-620					Brick		1	134.21	
11-621					Semi-porcelain	-Decal Decorated Rim (1900+)	1		
11-622					Brick		1	112.06	
11-623					Pearlware	-Blue Monochrome Transfer Body (1780-1840)	1		
11-624					Unidentified Flat Glass	-No Bubbles/Patina White Milk Glass (1890-1960)	1		
11-625					Shell Fragment		1	27.76	
11-626					Tableware Glass	Handle White Milk Glass (1890-1960)	1		
11-627					Shell Fragment		1	4.39	
11-628					Ironstone	-Plain Rim (1840+)	1		
11-629					Brick		1	78.68	
11-630					Brick	-Glazed	1	5.99	
11-631					Ironstone	-Plain Body (1840+)	1		
11-632					Shell Fragment		1	6.68	
11-633					Redware	-Slipped Body (1770-1820)	1		
11-634					Brick		1	8.68	
11-635					Whiteware	-Plain Body (1820+)	1		
11-636					Whiteware	-Plain Rim (1820+)	1		
11-637					Brick		1	13.61	
11-638					Unidentified Curved Glass	Colorless	1		
11-639					Unidentified Curved Glass	Colorless	1		
11-640					Unidentified Curved Glass	Colorless	1		
11-641					Redware	-Manganese Glaze Body (1770+)	1		
11-642					Unidentified Curved Glass	Colorless	1		
11-643					Brick		1	13.76	
11-644					Whiteware	-Plain Body (1820+)	1		
11-645					Whiteware	-Plain Body (1820+)	1		
11-646					Unidentified Curved Glass	Amber (1860+)	1		
11-647					Ironstone	-Plain Body (1840+)	1		

Houston-LeCompt (CRS N14517; Site 7NC-F-139)

Field Find	Test Unit	Shovel Test	Stratum	Level	Artifact Type	Date	Count	Weight (g)	Comments
11-648					Pearlware -Plain Body	(1780-1840)	1		
11-649					Tableware Glass Indeterminate Colorless		1		
11-651					Whiteware -Plain Body	(1820+)	1		
11-652					Top/Neck Glass Container, narrow mouth -Patent Finish Colorless		1		
11-653					Pearlware -Plain Base	(1780-1840)	1		
11-654					Ironstone -Plain Body	(1840+)	1		
11-655					Bone Fragment		1	7.72	
11-656					Brick		1	25	
11-657					Unidentified Curved Glass Colorless		1		
11-658					Whiteware -Plain Body	(1820+)	1		
11-659					Redware -Manganese Glaze Body	(1770+)	1		
11-660					Brick		1	50.12	
11-661					Whiteware -Plain Rim	(1820+)	1		
11-661					Whiteware -Plain Rim	(1820+)	1		
11-662					Indeterminate Container Glass Aqua	(1800-1925)	1		
11-663					Whiteware -Embossed Body	(1820+)	1		green glaze
11-664					Whiteware -Plain Body	(1820+)	1		
11-665					Whiteware -Plain Body	(1820+)	1		
11-666					Toy Tea Set -Creamer		1		
11-667					Unidentified Flat Glass -No Bubbles/Patina		1		
11-668					Ironstone -Plain Body	(1840+)	1		
11-669					Tableware Glass Indeterminate		1		pressed
11-671					Redware -Manganese Glaze Body	(1770+)	1		
11-672					Ball Clay Pipe -Stem or Stem Fragment		1		1750-1800 (Hume)
11-673					Brick		1	33.02	
11-674					Brick		1	29.6	
11-675					Unidentified Curved Glass Colorless		1		
11-676					Brick		1	22.01	
11-676					Button -Shell		1		
11-677					Unidentified Curved Glass Colorless		1		

Houston-LeCompt (CRS N14517; Site 7NC-F-139)

Field Find	Test Unit	Shovel Test	Stratum	Level	Artifact Type	Date	Count	Weight (g)	Comments
11-678					Unidentified Flat Glass	-No Bubbles/Patina	1		
11-679					Shell Fragment		2	1.24	
11-680					Whiteware	-Plain Body	(1820+)	1	
11-681					Whiteware	-Annular Rim	(1820+)	1	
11-682					Whiteware	-Plain Base	(1820+)	1	
11-683					Top/Neck Glass Container, narrow mouth	-Rim Fragment Cobalt Blue	(1890-1960)	1	
11-684					Whiteware	-Plain Rim	(1820+)	1	
11-685					Button	-Prosser	(1840+)	1	
11-686					Whiteware	-Sponge/Spatter Body	(1820+)	1	
11-687					Unidentified Flat Glass	-No Bubbles/Patina		1	
11-688					Unidentified Flat Glass	-Bubbles/Patina		1	
11-689					Whiteware	-Plain Rim	(1820+)	1	
11-690					Unidentified Curved Glass	Olive Green	(popular until 1860)	1	
11-691					Redware	-Manganese Glaze Body	(1770+)	1	
11-692					Whiteware	-Plain Body	(1820+)	1	
11-693					Brick			1	3.97
11-694					Whiteware	-Plain Body	(1820+)	1	
11-695					Semi-porcelain	-Plain Body	(1885+)	1	
11-696					Brick	-Glazed		1	28.74
11-697					White Salt-glazed Stoneware	-Plain Rim	(1740-1790)	1	
11-698					Brick			1	16.04
11-699					Unidentified Curved Glass	Colorless		1	
11-700					Tableware Glass	Indeterminate Colorless		1	
11-701					Unidentified Curved Glass	Aqua	(1800-1925)	1	
11-702					Unidentified Curved Glass	Colorless		1	
11-703					Brick			2	9.03
11-703					Shell Fragment			1	9.2
11-704					Brick			1	33.84
11-705					Shell Fragment			1	5.29
11-706					Unidentified Flat Glass	-No Bubbles/Patina		1	
11-707					Whiteware	-Plain Body	(1820+)	1	

Houston-LeCompt (CRS N14517; Site 7NC-F-139)

Field Find	Test Unit	Shovel Test	Stratum	Level	Artifact Type	Date	Count	Weight (g)	Comments
11-708					Unidentified Flat Glass	-No Bubbles/Patina	1		
11-709					Shell Fragment		1	1.02	
11-710					Whiteware	-Plain Body (1820+)	1		
11-711					Shell Fragment		1	0.39	
11-713					Unidentified Curved Glass	Colorless	1		
11-714					Unidentified Curved Glass	Aqua (1800-1925)	1		
11-715					Tableware Glass	Indeterminate Colorless	1		
11-716					Mason Jar Lid Liner	-White Milk Glass (1858+)	1		
11-717					Unidentified Curved Glass	Colorless	1		
11-718					Unidentified Flat Glass	-No Bubbles/Patina	1		
11-719					Unidentified Curved Glass	Aqua (1800-1925)	1		
11-720					Creamware	-Plain Rim (1750-1820)	1		
11-721					Base Glass Container, scarring	-Owens Scar Colorless (1903-1917)	1		oval body shape; embossing on the base
11-722					Redware	-Lead Glaze, with Manganese Rim (1770+)	1		
11-723					Redware	-Lead Glaze, with Manganese Body (1770+)	1		
11-724					Ironstone	-Plain Body (1840+)	1		
11-725					Whiteware	-Plain Body (1820+)	1		
11-726					Pearlware	-Plain Body (1780-1840)	1		
11-727					Ironstone	-Plain Body (1840+)	1		
11-728					Tableware Glass	Indeterminate Colorless	1		cut glass
11-729					Whiteware	-Blue Monochrome Transfer Body (1820+)	1		
11-730					Indeterminate Container Glass	Colorless	1		
11-731					Whiteware	-Plain Body (1820+)	1		

Houston-LeCompt (CRS N14517; Site 7NC-F-139)

Field Find	Test Unit	Shovel Test	Stratum	Level	Artifact Type	Date	Count	Weight (g)	Comments
11-732					Ball Clay Pipe	-Stem or Stem Fragment	1		1710-1750 (HUME)
11-733					Mason Jar Lid Liner	-White Milk Glass (1858+)	1		
11-734					Button	-Bone	1		
11-735					Whiteware	-Plain Body (1820+)	1		
11-736					Whiteware	-Plain Body (1820+)	1		
11-737					Ball Clay Pipe	-Stem or Stem Fragment	1		1750-1800 (Hume)
11-738					Whiteware	-Plain Body (1820+)	1		
11-739					Unidentified Curved Glass	Colorless	1		
11-740					Nail	-Unidentifiable	1		
11-741					Unidentified Curved Glass	Colorless	1		
11-742					Unidentified Flat Glass	-No Bubbles/Patina	1		
11-743					Brick	-Glazed	1	66.2	
11-744					Whiteware	-Plain Body (1820+)	1		
11-745					Unidentified Curved Glass	Colorless	1		
11-746					Whiteware	-Plain Body (1820+)	1		
11-747					Brick		1	5	
11-748					Ironstone	-Plain Rim (1840+)	1		
11-749					Semi-porcelain	-Plain Rim (1885+)	1		
11-750					Whiteware	-Plain Body (1820+)	1		
11-751					Porcelain	-Plain Rim (1700+)	1		English porcelain
11-752					Brick		1	24.15	
11-753					Pearlware	-Plain Body (1780-1840)	1		
11-754					Nail	-Unidentifiable	1		
11-755					Shell Fragment		1	10.05	
11-757					Brick		1	3.3	
11-758					Whiteware	-Plain Base (1820+)	1		
11-759					Brick		1	3.77	
11-760					Shell Fragment		1	0.12	
11-761					Brick		1	26.01	
11-762					Brick		1	190.64	
11-763					Whiteware	-Plain Body (1820+)	1		

Houston-LeCompt (CRS N14517; Site 7NC-F-139)

Field Find	Test Unit	Shovel Test	Stratum	Level	Artifact Type	Date	Count	Weight (g)	Comments
11-764					Whiteware -Hand-Painted, Floral Body	(1820+)	1		
11-765					Redware -Manganese Glaze Base	(1770+)	1		
11-766					Indeterminate Container Aqua	(1800-1925)	1		base
11-767					Mason Jar Lid Liner -White Milk Glass	(1858+)	1		
11-768					Redware -Manganese Glaze Body	(1770+)	1		
11-769					Whiteware -Plain Body	(1820+)	1		
11-770					Pearlware -Plain Body	(1780-1840)	1		
11-771					Shell Fragment		1	1.06	
11-772					Brick -Glazed		1	18.84	
11-773					Pearlware -Sponge/Spatter Body	(1820-1840)	1		
11-774					Whiteware -Plain Base	(1820+)	1		
11-775					Whiteware -Plain Base	(1820+)	1		
11-776					Unidentified Flat Glass -No Bubbles/Patina		1		
11-777					Porcelain -Plain Rim	(1700+)	1		
11-778					Unidentified Curved Glass	Colorless	1		
11-779					Whiteware -Plain Base	(1820+)	1		
11-780					Unidentified Curved Glass	Colorless	1		
11-781					Unidentified Curved Glass	Colorless	1		
11-782					Whiteware -Plain Body	(1820+)	1		
11-783					Brick		1	19.7	
11-784					Unidentified Curved Glass	Colorless	1		
11-785					Unidentified Flat Glass -No Bubbles/Patina		1		
11-786					Whiteware -Plain Body	(1820+)	1		
11-787					Whiteware -Plain Body	(1820+)	1		
11-788					Nail -Cut	(1790+)	1		
11-789					Redware -Lead Glaze Body	(1770+)	1		
11-790					Bone Fragment		1	0.76	
11-791					Bead -Glass		1		bubbles; turquoise in color; no mold seams present

Houston-LeCompt (CRS N14517; Site 7NC-F-139)

Field Find	Test Unit	Shovel Test	Stratum	Level	Artifact Type	Date	Count	Weight (g)	Comments
11-792					Whiteware -Other Monochrome Transfer Body	(1830+)	1		
11-793					Brick		1	28.39	
11-794					Brick		1	64.55	
11-795					Whiteware -Plain Body	(1820+)	1		
11-796					Ironstone -Decal Decorated Base	(1900+)	1		
11-797					Ironstone -Plain Base	(1840+)	1		
11-798					Ironstone -Plain Base	(1840+)	1		
11-799					Ironstone -Plain Body	(1840+)	1		
11-800					Unidentified Curved Glass	Colorless	1		
11-801					Whiteware -Plain Body	(1820+)	1		
11-802					Whiteware -Plain Body	(1820+)	1		
11-803					Indeterminate Container Glass -Embossed	Colorless	1		
11-803					Unidentified Curved Glass	Colorless	1		
11-804					Mason Jar Lid Liner -White Milk Glass	(1858+)	1		
11-805					Whiteware -Plain Body	(1820+)	1		
11-806					Top/Neck Glass Container, narrow mouth -Neck Only	Colorless	1		
11-807					Whiteware -Plain Body	(1820+)	1		
11-808					Whiteware -Plain Body	(1820+)	1		
11-809					Ironstone -Plain Body	(1840+)	1		
11-810					Unidentified Curved Glass	Colorless	1		
11-811					Whiteware -Plain Body	(1820+)	1		
11-812					Stoneware -Cobalt Blue Glaze Body	(1790-1900)	1		salt glazed
11-813					Semi-porcelain -Plain Body	(1885+)	1		
11-814					Top/Neck Glass Container, narrow mouth -Neck Only	Colorless	1		
11-815					Whiteware -Plain Rim	(1820+)	1		
11-816					Whiteware -Plain Rim	(1820+)	1		
11-817					Whiteware -Annular Rim	(1820+)	1		
11-818					Semi-porcelain -Decal Decorated Rim	(1900+)	1		
11-819					Whiteware -Embossed Rim	(1820+)	1		
11-820					Shell Fragment		2	1.54	

Houston-LeCompt (CRS N14517; Site 7NC-F-139)

Field Find	Test Unit	Shovel Test	Stratum	Level	Artifact Type	Date	Count	Weight (g)	Comments	
11-821					Redware	-Lead Glaze, with Manganese Rim	(1770+)	1		
11-822					Whiteware	-Plain Body	(1820+)	1		
11-823					Tableware Glass	Indeterminate Red		1		
11-824					Ironstone	-Plain Body	(1840+)	1		
11-825					Brick			1	5.81	
11-826					Pearlware	-Hand-Painted, Other Body	(1780-1840)	1		cobolt blue
11-827					Whiteware	-Plain Body	(1820+)	1		
11-828					Whiteware	-Plain Body	(1820+)	1		
11-829					Shell Fragment			1	15.23	
11-830					Unidentified Flat Glass	-No Bubbles/Patina		1		
11-831					Whiteware	-Plain Rim	(1820+)	1		
11-832					Indeterminate Container Glass	Colorless		1		base
11-833					Redware	-Manganese Glaze Body	(1770+)	1		
11-834					Whiteware	-Plain Body	(1820+)	1		
11-835					Brick			1	77.16	
11-836					Brick			1	7.05	
11-837					Ironstone	-Plain Body	(1840+)	1		
11-838					Whiteware	-Plain Body	(1820+)	1		
11-839					Pearlware	-Plain Body	(1780-1840)	1		
11-840					Decorative Glass	Red		1		
11-841					Bead	-Moldmade Glass		1		cobolt blue color; mold made
11-842					Unidentified Flat Glass	-No Bubbles/Patina		1		
11-843					Whiteware	-Annular Body	(1820+)	1		
11-844					Stoneware	-Salt Glazed Body	(1700+)	1		
11-845					Shell Fragment			1	4.64	
11-846					Redware	-Manganese Glaze Body	(1770+)	1		
11-847					Whiteware	-Plain Body	(1820+)	1		
11-848					Mortar			1	1.76	
11-849					Ironstone	-Plain Rim	(1840+)	1		

Houston-LeCompt (CRS N14517; Site 7NC-F-139)

Field Find	Test Unit	Shovel Test	Stratum	Level	Artifact Type	Date	Count	Weight (g)	Comments
11-850					Shell Fragment		1	1.99	
11-851					Ironstone -Decal Decorated	Body (1900+)	1		
11-852					Whiteware -Plain	Body (1820+)	1		
11-853					Whiteware -Embossed	Body (1820+)	1		
11-855					Ironstone -Plain	Rim (1840+)	1		
11-856					Brick		1	125	
11-857					Unidentified Flat Glass -No Bubbles/Patina		2		
11-858					Whiteware -Plain	Body (1820+)	1		
11-859					Bone Fragment		1	3.12	
11-860					Whiteware -Plain	Body (1820+)	1		
11-861					Shell Fragment		1	0.74	
11-862					Whiteware -Plain	Body (1820+)	1		
11-863					Decorative Glass	Red	1		
11-864					Unidentified Curved Glass	Colorless	1		
11-865					Ironstone -Plain	Body (1840+)	1		
11-867					Ironstone -Decal Decorated	Rim (1900+)	1		
11-868					Whiteware -Plain	Body (1820+)	1		
11-869					Whiteware -Plain	Handle (1820+)	1		
11-870					Whiteware -Plain	Body (1820+)	1		
11-871					Whiteware -Plain	Body (1820+)	1		
11-872					Whiteware -Plain	Rim (1820+)	1		
11-873					Unidentified Curved Glass	Colorless	2		
11-874					Whiteware -Plain	Body (1820+)	1		
11-875					Brick		1	26.44	
11-876					Brick		1	7	
11-877					Brick		1	12.31	
11-878					Brick		1	53.66	
11-879					Brick		1	15.18	
11-880					Identifiable Bone -Unmodified		1	3.93	
11-881					Whiteware -Plain	Body (1820+)	1		
11-882					Whiteware -Plain	Body (1820+)	1		
11-883					Whiteware -Plain	Rim (1820+)	1		
11-884					Brick		1	80.91	
11-885					Whiteware -Plain	Body (1820+)	1		
11-886					Semi-porcelain -Plain	Body (1885+)	1		

Houston-LeCompt (CRS N14517; Site 7NC-F-139)

Field Find	Test Unit	Shovel Test	Stratum	Level	Artifact Type	Date	Count	Weight (g)	Comments
11-887					Top/Neck Glass Container, -Blob narrow mouth	Aqua (1800-1925)	1		
11-888					Shell Fragment		1	1.65	
11-889					Brick -Glazed		1	303.07	
11-890					Whiteware -Plain	Body (1820+)	1		
11-891					Decorative Glass	White Milk Glass (1890-1960)	1		oval shape; flat on one side
11-892					Shell Fragment		1	19.29	
11-893					Shell Fragment		1	0.64	
11-894					Redware -Lead Glaze, with Manganese	Rim (1770+)	1		
11-895					Tableware Glass Indeterminate	Colorless	1		molded
11-896					Semi-porcelain -Plain	Rim (1885+)	1		
11-897					Yellow Ware -Plain	Body (1827-1930)	1		
11-898					Brick		1	58.06	
11-899					Whiteware -Plain	Body (1820+)	1		
11-900					Whiteware -Plain	Body (1820+)	1		burnt
11-901					Whiteware -Plain	Body (1820+)	1		
11-902					Redware -Manganese Glaze	Body (1770+)	1		
11-903					Button -Prosser	White Milk Glass (1840+)	1		
11-904					Whiteware -Plain	Body (1820+)	1		
11-905					Semi-porcelain -Plain	Body (1885+)	1		
11-906					Unidentified Curved Glass	Colorless	1		
11-907					Whiteware -Plain	Body (1820+)	1		
11-908					Redware -Lead Glaze	Body (1770+)	1		
11-909					Top/Neck Glass Container, narrow mouth	-Straight wine or brandy Colorless	1		
11-910					Redware -Manganese Glaze	Body (1770+)	1		
11-911					Unidentified Earthenware -Paste only	Body	1		
11-912					Mason Jar Lid Liner -White Milk Glass	(1858+)	1		
11-913					Tableware Glass Indeterminate	Colorless	1		rim
11-914					Shell Fragment		1	1.28	
11-915					Whiteware -Plain	Rim (1820+)	1		

Houston-LeCompt (CRS N14517; Site 7NC-F-139)

Field Find	Test Unit	Shovel Test	Stratum	Level	Artifact Type	Date	Count	Weight (g)	Comments
11-916					Whiteware -Plain	Body (1820+)	1		
11-916					Whiteware -Plain	Body (1820+)	1		
11-917					Shell Fragment		1	0.17	
11-917					Shell Fragment		1	0.17	
11-918					Top/Neck Glass Container, narrow mouth	-Neck Only Aqua (1800-1925)	1		
11-918					Unidentified Curved Glass	Colorless	1		
11-919					Ironstone -Plain	Base (1840+)	1		
11-920					Mortar		1	20.99	
11-921					Whiteware -Plain	Body (1820+)	1		
11-922					Brick		1	11.64	
11-923					Brick		1	4.67	
11-924					Brick		1	1.04	
11-925					Mason Jar Lid Liner	-White Milk Glass (1858+)	1		
11-926					Whiteware -Plain	Body (1820+)	1		
11-928					Whiteware -Plain	Body (1820+)	1		
11-929					Whiteware -Plain	Body (1820+)	1		
11-930					Whiteware -Plain	Body (1820+)	1		
11-931					Brick		1	3.61	
11-932					Brick		1	4.19	
11-933					Ironstone -Plain	Rim (1840+)	1		
11-934					Brick		2	78.02	
11-935					Whiteware -Plain	Base (1820+)	1		
11-936					Whiteware -Plain	Body (1820+)	2		
11-937					Ironstone -Plain	Body (1840+)	1		
11-938					Unidentified Curved Glass	Aqua (1800-1925)	1		
11-939					Shell Fragment		1	1.96	
11-940					Whiteware -Plain	Body (1820+)	1		
11-941					Shell Fragment		1	1.5	
11-943					Whiteware -Plain	Body (1820+)	1		burnt
11-944					Redware -Slipped	Body (1770-1820)	1		
11-945					Whiteware -Plain	Body (1820+)	1		
11-946					Ironstone -Embossed	Rim (1840+)	1		

Houston-LeCompt (CRS N14517; Site 7NC-F-139)

Field Find	Test Unit	Shovel Test	Stratum	Level	Artifact Type	Date	Count	Weight (g)	Comments
11-947					Ironstone	-Plain Body (1840+)	1		
11-948					Whiteware	-Plain Rim (1820+)	1		
11-949					Stoneware	-Cobalt Blue Glaze Rim (1790-1900)	1		salt glaze
11-950					Brick		2	20.72	
11-951					Stoneware	-Albany Slip Base (1805-1940)	1		
11-952					Redware	-Lead Glaze Body (1770+)	1		
11-953					Shell Fragment		1	3.64	
11-954					Whiteware	-Plain Body (1820+)	1		
11-955					Shell Fragment		1	2.81	
11-958					Shell Fragment		1	3.55	
11-959					Whiteware	-Plain Rim (1820+)	1		
11-960					Indeterminate Container Glass	Colorless	1		
11-961					Brick		1	39.42	
11-961					Brick		1	39.42	
11-962					Brick		1	115.28	
11-963					Whiteware	-Plain Body (1820+)	1		
11-964					Stoneware	-Salt Glazed Body (1700+)	1		
11-965					Whiteware	-Annular Rim (1820+)	1		
11-966					Brick		1	38.22	
11-966					Unidentified Iron		1		cooking pot rim?
11-967					Whiteware	-Blue Monochrome Transfer Body (1820+)	1		
11-968					Brick		1	55.74	
11-969					Unidentified Curved Glass	Aqua (1800-1925)	1		
11-970					Whiteware	-Plain Body (1820+)	1		
11-971					Whiteware	-Plain Body (1820+)	1		
11-972					Indeterminate Container Glass		1		base
11-972					Unidentified Curved Glass	Colorless	1		
11-973					Unidentified Curved Glass	Colorless	1		

Houston-LeCompt (CRS N14517; Site 7NC-F-139)

Field Find	Test Unit	Shovel Test	Stratum	Level	Artifact Type	Date	Count	Weight (g)	Comments
11-974					Whiteware -Plain Rim	(1820+)	1		
11-975					Porcelain -Decal Decorated Body	(1880+)	1		
11-976					Unidentified Curved Glass	Colorless	1		
11-977					Top/Neck Glass Container, narrow mouth -Other	Colorless	1		molded w/ bead likme finish & seam around lip.
11-978					Whiteware -Red, Green, or Purple Transfer Body	(1825+)	1		
11-979					Unidentified Curved Glass	Aqua (1800-1925)	1		
11-980					Brick		1	192.51	
11-981					Base Glass Container, scarring -Cup Bottom Mold	Amber (1890s-late 1900's)	1		
11-982					Indeterminate Container Glass	Amber (1860+)	1		base
11-983					Whiteware -Plain	Body (1820+)	1		
11-984					Whiteware -Plain	Rim (1820+)	1		
11-985					Redware -Manganese Glaze	Body (1770+)	1		
11-986					Unidentified Curved Glass	Colorless	1		
11-987					Brick		1	52.8	
11-988					Brick		1	1029	
11-989					Indeterminate Container Glass	Colorless	1		
11-990					Brick		1	83.51	
11-991					Whiteware -Plain	Body (1820+)	1		
11-992					Porcelain -Plain	Rim (1700+)	1		
11-993					Whiteware -Plain	Rim (1820+)	1		
11-994					Whiteware -Plain	Body (1820+)	1		
11-995					Whiteware -Plain	Body (1820+)	1		
11-996					Porcelain -Hand-Painted, Other	Body (1700+)	1		overglaze
11-997					Pearlware -Plain	Body (1780-1840)	1		

Houston-LeCompt (CRS N14517; Site 7NC-F-139)

Field Find	Test Unit	Shovel Test	Stratum	Level	Artifact Type	Date	Count	Weight (g)	Comments
11-998					White Salt-glazed Stoneware -Plain	Body (1740-1790)	1		
11-999					Shell Fragment		1	0.97	
11-1000					Porcelain -Plain	Rim (1700+)	1		
11-1001					Ironstone -Plain	Rim (1840+)	1		
11-1002					Indeterminate Container Glass	Colorless	1		
11-1003					Whiteware -Other Monochrome Transfer	Body (1830+)	1		handpainted
11-1004					Whiteware -Plain	Base (1820+)	1		
11-1005					Whiteware -Plain	Body (1820+)	1		
11-1006					Mason Jar Lid Liner -White Milk Glass	(1858+)	1		
11-1007					Stoneware -Bristol	Base (1880+)	1		
11-1008					Redware -Lead Glaze	Rim (1770+)	1		
11-1009					Whiteware -Plain	Body (1820+)	1		
11-1010					Semi-porcelain -Plain	Rim (1885+)	1		
11-1011					Whiteware -Plain	Rim (1820+)	1		
11-1012					Ironstone -Decal Decorated	Rim (1900+)	1		
11-1013					Redware -Lead Glaze	Body (1770+)	1		
11-1014					Shell Fragment		1	0.25	
11-1015					Shell Fragment		1	0.38	
11-1016					Brick		1	19.14	
11-1017					Brick		1	21.34	
11-1018					Whiteware -Plain	Body (1820+)	1		
11-1019					Semi-porcelain -Plain	Base (1885+)	1		
11-1020					Top/Neck Glass Container, wide mouth -Threaded	Colorless	1		
11-1020					Base Glass Container, scarring -No Scars	Colorless	1		
11-1021					Top/Neck Glass Container, narrow mouth -Crown Finish	Colorless (1912+)	1		
11-1022					Unidentified Curved Glass	Aqua (1800-1925)	1		
11-1023					Whiteware -Plain	Body (1820+)	1		

Houston-LeCompt (CRS N14517; Site 7NC-F-139)

Field Find	Test Unit	Shovel Test	Stratum	Level	Artifact Type	Date	Count	Weight (g)	Comments
11-1024					Complete Glass Container, narrow mouth	-Patent Finish Colorless	1		
11-1025					Whiteware	-Plain Body (1820+)	1		
11-1026					Shell Fragment		1	0.69	
11-1027					Shell Fragment		1	3.28	
11-1029					Unidentified Curved Glass	Colorless	1		
11-1030					Whiteware	-Other Monochrome Transfer Body (1830+)	1		black
11-1031					Whiteware	-Blue Monochrome Transfer Body (1820+)	1		
11-1032					Porcelain	-Plain Body (1700+)	1		
11-1033					Brick	-Glazed	1	49.73	
11-1034					Redware	-Unglazed Rim (1770+)	1		
11-1035					Whiteware	-Plain Body (1820+)	1		
11-1036					Ironstone	-Plain Body (1840+)	1		
11-1037					Whiteware	-Plain Rim (1820+)	1		
11-1038					Shell Fragment		1	0.12	
11-1039					Redware	-Lead Glaze, with Manganese Handle (1770+)	1		
11-1040					Mason Jar Lid Liner	-White Milk Glass (1858+)	1		
11-1041					Unidentified Curved Glass	White Milk Glass (1890-1960)	1		
11-1042					Unidentified Curved Glass	Colorless	1		
11-1043					Tableware Glass Stemmed Dish	-Foot Cobalt Blue (1890-1960)	1		
11-1044					Ironstone	-Plain Body (1840+)	1		
11-1045					Unidentified Iron		1		
11-1046					Unidentified Curved Glass	Aqua (1800-1925)	1		
11-1047					Semi-porcelain	-Plain Body (1885+)	1		
11-1048					Tableware Glass	Indeterminate Colorless	1		
11-1049					Shell Fragment		1	0.5	
11-1050					Mason Jar Lid Liner	-White Milk Glass (1858+)	1		
11-1051					Tableware Glass	Indeterminate Amythest (1880-1925)	1		

Houston-LeCompt (CRS N14517; Site 7NC-F-139)

Field Find	Test Unit	Shovel Test	Stratum	Level	Artifact Type	Date	Count	Weight (g)	Comments
11-1052					Ironstone	-Plain Base (1840+)	1		
11-1053					Mason Jar Lid Liner	-White Milk Glass (1858+)	1		
11-1054					Whiteware	-Shell-Edged, Blue Rim (1820-1860)	1		
11-1055					Harmonica		1		tyne
11-1056					Unidentified Curved Glass	Colorless	1		
11-1057					Nail	-Cut (1790+)	1		
11-1058					Unidentified Curved Glass	Colorless	1		
11-1059					Ceramic Tile		1		poss redware tile
11-1060					Tableware Glass Cup	-Base Colorless	1		
11-1061					Indeterminate Container Glass	Colorless	1		
11-1062					Redware	-Unglazed Body (1770+)	1		
11-1063					Shell Fragment		1	3.4	
11-1064					Unidentified Curved Glass	Colorless	1		
11-1065					Redware	-Manganese Glaze Body (1770+)	1		
11-1066					Indeterminate Container Glass	-Embossed Aqua (1800-1925)	1		rim/lip
11-1067					Indeterminate Container Glass	Colorless	1		
11-1069					Unidentified Curved Glass	White Milk Glass (1890-1960)	1		
11-1070					Decorative Flat Glass	-Architectural Colorless	1		
11-1071					Unidentified Flat Glass	-No Bubbles/Patina	1		
11-1072					Whiteware	-Plain Base (1820+)	1		
11-1073					Redware	-Manganese Glaze Body (1770+)	1		
11-1074					Porcelain	-Plain Rim (1700+)	1		
11-1075					Unidentified Curved Glass	Aqua (1800-1925)	1		
11-1076					Redware	-Manganese Glaze Body (1770+)	1		
11-1077					Whiteware	-Plain Body (1820+)	1		
11-1078					Whiteware	-Plain Body (1820+)	1		
11-1079					Redware	-Manganese Glaze Body (1770+)	1		
11-1080					Semi-porcelain	-Plain Body (1885+)	1		

Houston-LeCompt (CRS N14517; Site 7NC-F-139)

Field Find	Test Unit	Shovel Test	Stratum	Level	Artifact Type	Date	Count	Weight (g)	Comments
11-1081					Stoneware	-Cobalt Blue Glaze Body (1790-1900)	1		salt glazed
11-1082					Coal Fragment		1	1.81	
11-1083					Shell Fragment		1	0.24	
11-1084					Base Glass Container, scarring	-No Scars Colorless	1		
11-1084					Unidentified Flat Glass	-No Bubbles/Patina	1		
11-1085					Shell Fragment		1	2.09	
11-1086					Mason Jar Lid Liner	-White Milk Glass (1858+)	1		
11-1087					Whiteware	-Plain Rim (1820+)	1		
11-1088					Mortar		1	4.23	
11-1089					Whiteware	-Plain Body (1820+)	1		
11-1090					Brick		1	9.09	
11-1091					Whiteware	-Plain Body (1820+)	1		
11-1092					Brick		1	149.13	
11-1093					Whiteware	-Plain Body (1820+)	1		
11-1094					Base Glass Container, scarring	-Post Bottom Mold Colorless	1		
11-1095					Top/Neck Glass Container, narrow mouth	-Ring/Oil Colorless	1		
11-1096					Unidentified Flat Glass	-No Bubbles/Patina	1		
11-1098					Whiteware	-Plain Body (1820+)	1		
11-1099					Cologne Bottle		1		glass stopper/applicator
11-1100					Ironstone	-Plain Body (1840+)	1		
11-1101					Indeterminate Container Glass	-Embossed Aqua (1800-1925)	1		
11-1102					Ironstone	-Plain Body (1840+)	1		
11-1103					Brick		1	32.04	
11-1104					Semi-porcelain	-Plain Body (1885+)	1		
11-1105					Ironstone	-Plain Rim (1840+)	1		
11-1106					Whiteware	-Plain Body (1820+)	1		
11-1107					Insulator	-Glass Aqua (1800-1925)	1		

Houston-LeCompt (CRS N14517; Site 7NC-F-139)

Field Find	Test Unit	Shovel Test	Stratum	Level	Artifact Type	Date	Count	Weight (g)	Comments
11-1108					Brick		1	22.54	
11-1109					Stoneware	-Cobalt Blue Glaze Body (1790-1900)	1		salt glazed
11-1110					Redware	-Manganese Glaze Body (1770+)	1		
11-1111					Shell Fragment		1	2.59	
11-1112					Whiteware	-Sponge/Spatter Rim (1820+)	1		
11-1113					Ironstone	-Hand-Painted, Floral Rim (1840+)	1		
11-1114					Brick		1	66.8	
11-1115					Redware	-Manganese Glaze Body (1770+)	1		
11-1116					Redware	-Manganese Glaze Rim (1770+)	1		
11-1117					Shell Fragment		1	0.75	
11-1118					Whiteware	-Plain Rim (1820+)	1		
11-1119					Whiteware	-Plain Body (1820+)	1		
11-1120					Tableware Glass	Indeterminate White Milk Glass (1890-1960)	1		
11-1121					Brick		1	15.15	
11-1122					Shell Fragment		1	5.59	
11-1123					Top/Neck Glass Container, narrow mouth	-Neck Only Colorless	1		
11-1124					Indeterminate Container Glass	Colorless	1		
11-1125					Stoneware	-Salt Glazed Body (1700+)	1		
11-1126					Stoneware	-Salt Glazed Body (1700+)	1		
11-1127					Identifiable Bone	-Unmodified	1	0.46	
11-1128					Whiteware	-Plain Rim (1820+)	1		
11-1129					Whiteware	-Plain Body (1820+)	1		
11-1130					Stoneware	-Bristol Body (1880+)	1		
11-1131					Brick	-Glazed	1	338.69	
11-1132					Base Glass Container, scarring	-Valve Mark Aqua (1800-1925)	1		
11-1133					Nail	-Unidentifiable	1		
11-1134					Bone Fragment		1	0.06	
11-1135					Whiteware	-Hand-Painted, Floral Body (1820+)	1		
11-1136					Bone Fragment		1	0.2	

Houston-LeCompt (CRS N14517; Site 7NC-F-139)

Field Find	Test Unit	Shovel Test	Stratum	Level	Artifact Type	Date	Count	Weight (g)	Comments
11-1137					Whiteware -Other Monochrome Transfer Rim	(1830+)	1		black
11-1138					Unidentified Curved Glass	Colorless	1		
11-1139					Unidentified Curved Glass	Colorless	1		
11-1140					Ironstone -Plain	Body (1840+)	1		
11-1141					Shell Fragment		1	16.35	
11-1142					Unidentified Curved Glass	Colorless	1		
11-1143					Unidentified Curved Glass	Aqua (1800-1925)	1		
11-1144					Unidentified Curved Glass	Colorless	1		
11-1145					Pearlware -Plain	Body (1780-1840)	1		
11-1146					Porcelain -Plain	Body (1700+)	1		
11-1147					Redware -Unglazed	Body (1770+)	1		
11-1148					Whiteware -Plain	Body (1820+)	1		
11-1149					Unidentified Curved Glass	Colorless	1		
11-1150					Pearlware -Plain	Body (1780-1840)	1		
11-1151					Whiteware -Plain	Body (1820+)	1		
11-1152					Whiteware -Plain	Body (1820+)	1		
11-1153					Top/Neck Glass Container, narrow mouth -Double Ring	Amber (1860+)	1		
11-1154					Top/Neck Glass Container, narrow mouth -Other	Amythest (1880-1925)	1		restricted flow opening
11-1155					Shell Fragment		1	6.36	
11-1156					Unidentified Iron		1		
11-1157					Whiteware -Embossed	Rim (1820+)	1		
11-1158					Unidentified Curved Glass	Colorless	1		
11-1159					Unidentified Flat Glass -No Bubbles/Patina		1		
11-1160					Brick		1	154.33	
11-1161					Stoneware -Brown Glaze	Body (1820-1900)	1		salt glazed, gray and tan body; layered; no glaze on interior

Houston-LeCompt (CRS N14517; Site 7NC-F-139)

Field Find	Test Unit	Shovel Test	Stratum	Level	Artifact Type	Date	Count	Weight (g)	Comments
11-1162					Indeterminate Container Glass	Colorless	1		
11-1163					Redware	-Manganese Glaze Body	(1770+)	1	
11-1164					Pearlware	-Plain Body	(1780- 1840)	1	
11-1165					Brick		1	23.35	
11-1166					Unidentified Curved Glass	Colorless	1		
11-1167					Unidentified Curved Glass	Colorless	1		
11-1168					Redware	-Lead Glaze Rim	(1770+)	1	
11-1169					Brick		1	34.6	
11-1170					Redware	-Manganese Glaze Body	(1770+)	1	
11-1171					Brick		1	3.8	
11-1172					Whiteware	-Plain Body	(1820+)	1	
11-1173					Unidentified Curved Glass	White Milk Glass	(1890- 1960)	1	
11-1174					Whiteware	-Plain Body	(1820+)	1	
11-1175					Redware	-Manganese Glaze Body	(1770+)	1	
11-1176					Redware	-Manganese Glaze Body	(1770+)	1	
11-1177					Redware	-Manganese Glaze Base	(1770+)	1	
11-1178					Unidentified Curved Glass	Colorless	1		
11-1179					Mason Jar Lid Liner	-White Milk Glass	(1858+)	1	
11-1180					Unidentified Curved Glass	Aqua	(1800- 1925)	1	
11-1181					Unidentified Curved Glass	Aqua	(1800- 1925)	1	
11-1182					Unidentified Curved Glass	Aqua	(1800- 1925)	1	
11-1183					Unidentified Flat Glass	-No Bubbles/Patina		1	
11-1184					Redware	-Manganese Glaze Rim	(1770+)	1	
11-1185					Unidentified Curved Glass	Colorless	1		
11-1186					Whiteware	-Plain Base	(1820+)	1	
11-1187					Shell Fragment		1	21.16	
11-1188					Semi-porcelain	-Plain Base	(1885+)	1	
11-1189					Whiteware	-Plain Base	(1820+)	1	
11-1190					Mason Jar Lid Liner	-White Milk Glass	(1858+)	1	

Houston-LeCompt (CRS N14517; Site 7NC-F-139)

Field Find	Test Unit	Shovel Test	Stratum	Level	Artifact Type	Date	Count	Weight (g)	Comments
11-1191					Brick		1	5.73	
11-1192					Indeterminate Container Glass	-Embossed Green (1860+)	1		
11-1193					Tableware Glass	Indeterminate Colorless	1		pressed glass
11-1194					Brick		1	12.2	
11-1195					Brick		1	34.78	
11-1196					Unidentified Curved Glass	Aqua (1800-1925)	1		
11-1197					Shell Fragment		1	0.75	
11-1198					Toys		1		cast iron horse
11-1199					Shatter	Black Chert	1		
11-1200					Whiteware	-Plain Body (1820+)	1		
11-1201					Whiteware	-Annular Rim (1820+)	1		
11-1202					Whiteware	-Decal Decorated Rim (1880+)	1		
11-1203					Redware	-Lead Glaze Base (1770+)	1		
11-1204					Biface Fragment	-Unidentifiable Grey Chert	1		
11-1205					Whiteware	-Plain Body (1820+)	1		
11-1206					Indeterminate Container Glass	-Embossed Aqua (1800-1925)	1		base
11-1207					Whiteware	-Plain Base (1820+)	1		
11-1208					Ironstone	-Plain Body (1840+)	1		
11-1209					Unidentified Curved Glass	White Milk Glass (1890-1960)	1		
11-1210					Redware	-Manganese Glaze Body (1770+)	1		
11-1211					Complete Glass Container, narrow mouth	-Brandy Lip Aqua (1800-1925)	1		
11-1212					Whiteware	-Plain Body (1820+)	1		
11-1213					Redware	-Manganese Glaze Base (1770+)	1		
11-1214					Ironstone	-Plain Rim (1840+)	1		
11-1215					Brick	-Glazed	1	16.1	
11-1216					Whiteware	-Shell-Edged, Blue Rim (1820-1860)	1		
11-1217					Shell Fragment		1	0.48	
11-1218					Unidentified Curved Glass	Colorless	1		

Houston-LeCompt (CRS N14517; Site 7NC-F-139)

Field Find	Test Unit	Shovel Test	Stratum	Level	Artifact Type	Date	Count	Weight (g)	Comments
11-1219					Redware -Manganese Glaze Body	(1770+)	1		
11-1220					Whiteware -Plain Base	(1820+)	1		
11-1221					Unidentified Curved Glass	Colorless	1		
11-1221					Unidentified Curved Glass	Amber (1860+)	1		
11-1222					Brick		1	3.5	
11-1223					Unidentified Curved Glass	Aqua (1800-1925)	1		
11-1224					Mortar		1	1.28	
11-1225					Brick		1	4.57	
11-1226					Brick		1	12.95	
11-1227					Ironstone -Plain Body	(1840+)	1		
11-1227					Bone Fragment		1	0.16	
11-1228					Whiteware -Plain Body	(1820+)	1		
11-1228					Semi-porcelain -Plain Rim	(1885+)	1		
11-1230					Whiteware -Plain Body	(1820+)	1		
11-1231					Brick		1	4.36	
11-1232					White Salt-glazed Stoneware -Plain Rim	(1740-1790)	1		
11-1233					Whiteware -Plain Body	(1820+)	1		
11-1234					Unidentified Curved Glass	Aqua (1800-1925)	1		
11-1235					Redware -Lead Glaze Rim	(1770+)	1		
11-1236					Redware -Lead Glaze Body	(1770+)	1		
11-1237					Redware -Manganese Glaze Rim	(1770+)	1		
11-1238					Brick		1	5.78	
11-1239					Redware -Manganese Glaze Body	(1770+)	1		
11-1240					Redware -Manganese Glaze Body	(1770+)	1		
11-1241					Redware -Lead Glaze Body	(1770+)	1		
11-1242					Whiteware -Plain Body	(1820+)	1		
11-1243					Redware -Lead Glaze Body	(1770+)	1		
11-1244					Redware -Unglazed Body	(1770+)	1		
11-1245					Redware -Slipped Body	(1770-1820)	1		
11-1246					Whiteware -Plain Body	(1820+)	1		
11-1247					Redware -Manganese Glaze Body	(1770+)	1		

Houston-LeCompt (CRS N14517; Site 7NC-F-139)

Field Find	Test Unit	Shovel Test	Stratum	Level	Artifact Type	Date	Count	Weight (g)	Comments
11-1248					Knob		1		ceramic
11-1249					Redware	-Unglazed Body (1770+)	1		
11-1250					Redware	-Manganese Glaze Body (1770+)	1		
11-1251					Redware	-Manganese Glaze Rim (1770+)	1		
11-1252					Whiteware	-Blue Monochrome Body (1820+)	1		
11-1253					Redware	-Manganese Glaze Body (1770+)	1		
11-1254					Redware	-Unglazed Body (1770+)	1		
11-1255					Redware	-Lead Glaze Rim (1770+)	1		
11-1256					Redware	-Unglazed Body (1770+)	1		
11-1257					Shell Fragment		1	0.73	
11-1258					Top/Neck Glass Container, narrow mouth	-Rim Fragment Aqua (1800-1925)	1		
11-1259					Indeterminate Container Glass	-Embossed Aqua (1800-1925)	1		..SPRINK..
11-1260					Indeterminate Container Glass	Amythest (1880-1925)	1		
11-1261					Plain Body Sherd	-Undecorated Quartz	1		very hard body; some scraping marks on the interior from manufacturing process
11-1262					Whiteware	-Plain Body (1820+)	1		
11-1263					Pearlware	-Mocha Body (1790-1840)	1		
11-1264					Whiteware	-Plain Body (1820+)	1		
11-1265					Shell Fragment		1	0.38	
11-1266					Red & Yellow Refined Earthenwares	-Lead Glazed Engine Turned Body (1763-1820)	1		
11-1267					Shell Fragment		1	3.48	
11-1268					Brick		1	42.02	
11-1269					Pearlware	-Blue Monochrome Body (1780-1840)	1		

Houston-LeCompt (CRS N14517; Site 7NC-F-139)

Field Find	Test Unit	Shovel Test	Stratum	Level	Artifact Type	Date	Count	Weight (g)	Comments
11-1270					Brick		1	12.74	
11-1271					Unidentified Curved Glass	Colorless	1		
11-1272					Shell Fragment		1	14.59	
11-1273					Top/Neck Glass Container, narrow mouth	-Patent Finish Aqua (1800-1925)	1		
11-1274					Unidentified Curved Glass	White Milk Glass (1890-1960)	1		
11-1275					Brick		1	15.01	
11-1276					Ironstone	-Plain Rim (1840+)	1		
11-1277					Whiteware	-Plain Body (1820+)	1		
11-1278					Redware	-Manganese Glaze Body (1770+)	1		
11-1279					Whiteware	-Plain Body (1820+)	1		
11-1280					Whiteware	-Annular Body (1820+)	1		
11-1281					Whiteware	-Plain Body (1820+)	1		
11-1282					Whiteware	-Blue Monochrome Transfer Rim (1820+)	1		
11-1283					Whiteware	-Plain Body (1820+)	1		
11-1284					Porcelain	-Plain Body (1700+)	1		
11-1285					Brick		1	48.51	
11-1286					Indeterminate Container Glass	Amythest (1880-1925)	1		key hinge mold; 1800's-1870s
11-1287					Brick		1	6.48	
11-1288					Redware	-Manganese Glaze Body (1770+)	1		
11-1289					Redware	-Lead Glaze Rim (1770+)	1		
11-1290					Whiteware	-Hand-Painted, Floral Body (1820+)	1		
11-1291					Whiteware	-Plain Body (1820+)	1		
11-1292					Pearlware	-Plain Body (1780-1840)	1		
11-1293					Brick		1	60.12	
11-1294					Brick		1	10.39	
11-1295					Ironstone	-Sponge/Spatter Body (1840+)	1		
11-1296					Brick	-Glazed	1	168.17	
11-1296					Brick	-Glazed	1		
11-1297					Unidentified Curved Glass	Colorless	1		

Houston-LeCompt (CRS N14517; Site 7NC-F-139)

Field Find	Test Unit	Shovel Test	Stratum	Level	Artifact Type	Date	Count	Weight (g)	Comments
11-1298					Indeterminate Container Glass	-Embossed Colorless	1		
11-1299					Redware	-Manganese Glaze Body (1770+)	1		
11-1300					Stoneware	-Salt Glazed Body (1700+)	1		
11-1301					Whiteware	-Plain Body (1820+)	1		
11-1302					Whiteware	-Plain Base (1820+)	1		
11-1302					Whiteware	-Plain Body (1820+)	1		
11-1303					Unidentified Curved Glass	Colorless	1		
11-1304					Brick	-Glazed	1	238.22	
11-1305					Whiteware	-Plain Rim (1820+)	1		
11-1306					Pearlware	-Plain Body (1780-1840)	1		
11-1307					Whiteware	-Plain Body (1820+)	1		
11-1308					Tableware Glass	Indeterminate White Milk Glass (1890-1960)	1		
11-1309					Nail	-Wire (1850+)	1		
11-1310					Whiteware	-Plain Body (1820+)	1		
11-1311					Top/Neck Glass Container, narrow mouth	-Patent Finish Aqua (1800-1925)	1		
11-1312					Brick		1	25.62	
11-1313					Unidentified Curved Glass	Aqua (1800-1925)	1		
11-1314					Whiteware	-Plain Body (1820+)	1		
11-1315					Whiteware	-Plain Body (1820+)	1		
11-1316					Ironstone	-Annular Rim (1840+)	1		
11-1317					Top/Neck Glass Container, narrow mouth	-Patent Finish Aqua (1800-1925)	1		
11-1318					Redware	-Manganese Glaze Body (1770+)	1		
11-1319					Whiteware	-Plain Body (1820+)	1		
11-1320					Drain Pipe Fragment	-Ceramic Body	1		Thick with large temper. Odd
11-1321					Brick		1	2.11	
11-1322					Brick		2	19.07	
11-1323					Whiteware	-Plain Body (1820+)	1		

Houston-LeCompt (CRS N14517; Site 7NC-F-139)

Field Find	Test Unit	Shovel Test	Stratum	Level	Artifact Type	Date	Count	Weight (g)	Comments
11-1324					Shell Fragment		1	0.99	
11-1325					Redware -Manganese Glaze Rim	(1770+)	1		
11-1326					Brick		1	10.35	
11-1327					Creamware -Plain Body	(1750-1820)	1		
11-1328					Body Glass Container, shape -Blake Colorless		1		base
11-1329					Unidentified Curved Glass Colorless		1		
11-1330					Brick		2	5.45	
11-1331					Shell Fragment		1	2.5	
11-1331					Shell Fragment		1	2.5	
11-1332					Creamware -Plain Body	(1750-1820)	1		
11-1333					Redware -Manganese Glaze Body	(1770+)	1		
11-1334					Whiteware -Plain Body	(1820+)	1		
11-1335					Whiteware -Shell-Edged, Blue Rim	(1820-1860)	1		
11-1336					Whiteware -Plain Body	(1820+)	1		
11-1337					Unidentified Curved Glass Colorless		1		
11-1338					Whiteware -Plain Body	(1820+)	1		
11-1339					Whiteware -Shell-Edged, Blue Rim	(1820-1860)	1		
11-1340					Pearlware -Plain Body	(1780-1840)	1		burnt
11-1341					Ironstone -Plain Rim	(1840+)	1		
11-1342					Unidentified Curved Glass Colorless		1		
11-1343					Redware -Slipped Body	(1770-1820)	1		
11-1344					Redware -Manganese Glaze Body	(1770+)	1		
11-1345					Nail -Wrought	(pre-1820)	1		
11-1346					Brick		1	9.71	
11-1347					Semi-porcelain -Plain Rim	(1885+)	1		
11-1348					Whiteware -Plain Base	(1820+)	1		
11-1349					Semi-porcelain -Plain Base	(1885+)	1		
11-1350					Brick		1	57.61	

Houston-LeCompt (CRS N14517; Site 7NC-F-139)

Field Find	Test Unit	Shovel Test	Stratum	Level	Artifact Type	Date	Count	Weight (g)	Comments
11-1351					Tableware Glass	Indeterminate Colorless	1		
11-1352					Redware	-Manganese Glaze Body (1770+)	1		
11-1353					Redware	-Lead Glaze Base (1770+)	1		
11-1354					Bone Fragment		1	4.3	
11-1355					Pearlware	-Hand-Painted, Floral Body (1780-1840)	1		
11-1356					Unidentified Curved Glass	Olive Green (popular until 1860)	1		
11-1357					Floor Tile	-Redware	1		
11-1358					Brick		1	2.35	
11-1359					Redware	-Manganese Glaze Body (1770+)	1		
11-1360					Pearlware	-Plain Body (1780-1840)	1		
11-1361					Nail	-Unidentifiable	1		
11-1362					Unidentified Curved Glass	Colorless	1		
11-1363					Pearlware	-Blue Monochrome Transfer (1780-1840)	1		
11-1364					Whiteware	-Plain Base (1820+)	1		
11-1365					Whiteware	-Plain Body (1820+)	1		
11-1366					Whiteware	-Decal Decorated Body (1880+)	1		
11-1367					Whiteware	-Plain Body (1820+)	1		
11-1368					Redware	-Unglazed Body (1770+)	1		
11-1369					Top/Neck Glass Container, narrow mouth	-Patent Finish Aqua (1800-1925)	1		
11-1370					Brick		1	27.59	
11-1371					Semi-porcelain	-Plain Body (1885+)	1		
11-1372					Tableware Glass	Indeterminate White Milk Glass (1890-1960)	1		
11-1373					Indeterminate Container Glass	Aqua (1800-1925)	1		base
11-1374					Whiteware	-Plain Body (1820+)	1		
11-1374					Redware	-Manganese Glaze Body (1770+)	1		
11-1375					Pearlware	-Annular Body (1790-1840)	1		
11-1376					Brick		1	4.5	

Houston-LeCompt (CRS N14517; Site 7NC-F-139)

Field Find	Test Unit	Shovel Test	Stratum	Level	Artifact Type	Date	Count	Weight (g)	Comments
11-1377					Nail	-Unidentifiable	1		
11-1378					Unidentified Curved Glass	Amber (1860+)	1		
11-1379					Redware	-Manganese Glaze Body (1770+)	1		
11-1380					Whiteware	-Plain Body (1820+)	1		
11-1381					Indeterminate Container Glass	-Embossed Colorless	1		
11-1382					Brick		1	32.49	
11-1383					Mason Jar Lid Liner	-White Milk Glass (1858+)	1		
11-1384					Ironstone	-Embossed Rim (1840+)	1		
11-1385					Whiteware	-Sponge/Spatter Body (1820+)	1		
11-1386					Pearlware	-Hand-Painted, Floral Body (1780-1840)	1		
11-1387					Shell Fragment		1	0.68	
11-1388					Shell Fragment		1	0.65	
11-1389					Unidentified Curved Glass	White Milk Glass (1890-1960)	1		
11-1390					Ironstone	-Plain Body (1840+)	1		
11-1391					Whiteware	-Plain Body (1820+)	1		
11-1392					Shell Fragment		1	0.93	
11-1393					Unidentified Curved Glass	Colorless	1		
11-1394					Whiteware	-Plain Body (1820+)	1		
11-1395					Whiteware	-Plain Body (1820+)	1		
11-1396					Ironstone	-Plain Body (1840+)	1		
11-1397					Whiteware	-Plain Body (1820+)	1		
11-1398					Unidentified Curved Glass	Colorless	1		
11-1399					Unidentified Curved Glass	White Milk Glass (1890-1960)	1		
11-1400					Top/Neck Glass Container, narrow mouth	-Rim Fragment Colorless	1		
11-1401					Shell Fragment		1	1.08	
11-1402					Top/Neck Glass Container, narrow mouth	-Patent Finish Aqua (1800-1925)	1		
11-1403					Ironstone	-Plain Body (1840+)	1		
11-1404					Unidentified Curved Glass	Colorless	1		
11-1405					Ironstone	-Plain Body (1840+)	1		

Houston-LeCompt (CRS N14517; Site 7NC-F-139)

Field Find	Test Unit	Shovel Test	Stratum	Level	Artifact Type	Date	Count	Weight (g)	Comments
11-1406					Shell Fragment		1	2.58	
11-1407					Brick		1	37.56	
11-1408					Whiteware -Plain	Body (1820+)	1		
11-1409					Redware -Lead Glaze	Body (1770+)	1		
11-1410					Brick		1	23.74	
11-1410					Shell Fragment		1	0.15	
11-1411					Redware -Manganese Glaze	Body (1770+)	1		
11-1412					Unidentified Curved Glass	Colorless	1		
11-1413					Redware -Manganese Glaze	Body (1770+)	1		
11-1414					Unidentified Earthenware -Paste only	Body	1		
11-1416					Whiteware -Plain	Body (1820+)	1		
11-1417					Whiteware -Plain	Body (1820+)	1		
11-1418					Unidentified Curved Glass	White Milk Glass (1890-1960)	1		
11-1419					Whiteware -Plain	Body (1820+)	1		
11-1420					Pearlware -Plain	Base (1780-1840)	1		
11-1421					Indeterminate Container Glass	Amber (1860+)	1		
11-1422					Ironstone -Plain	Body (1840+)	1		
11-1423					Brick		1	4.89	
11-1424					Ironstone -Plain	Rim (1840+)	1		
11-1425					Unidentified Flat Glass -No Bubbles/Patina		1		
11-1426					Whiteware -Plain	Body (1820+)	1		
11-1427					Whiteware -Plain	Body (1820+)	1		
11-1428					Indeterminate Container Glass	Aqua (1800-1925)	1		base
11-1429					Brick		1	112.4	
11-1430					Redware -Manganese Glaze	Handle (1770+)	1		
11-1431					Ironstone -Plain	Body (1840+)	1		
11-1432					Ironstone -Plain	Body (1840+)	1		
11-1433					Shell Fragment		1	26.68	
11-1434					Redware -Lead Glaze	Body (1770+)	1		
11-1435					Whiteware -Plain	Body (1820+)	1		
11-1436					Brick		1	7.77	

Houston-LeCompt (CRS N14517; Site 7NC-F-139)

Field Find	Test Unit	Shovel Test	Stratum	Level	Artifact Type	Date	Count	Weight (g)	Comments
11-1437					Pearlware -Plain Body	(1780-1840)	1		.
11-1438					Brick		1	30.74	
11-1439					Indeterminate Container -Embossed Glass	Colorless	1		base
11-1440					Redware -Lead Glaze	Body (1770+)	1		
11-1441					Unidentified Curved Glass	Amber (1860+)	1		
11-1442					Redware -Lead Glaze	Rim (1770+)	1		
11-1443					Whiteware -Plain	Body (1820+)	1		
11-1443					Redware -Slipped	Body (1770-1820)	1		
11-1443					Brick		1	3.72	
11-1445					Unidentified Curved Glass	Colorless	1		
11-1446					Pearlware -Plain	Body (1780-1840)	1		
11-1447					Indeterminate Container Glass	White Milk Glass (1890-1960)	1		
11-1448					Top/Neck Glass Container, wide mouth	-Threaded Colorless	1		
11-1449					Whiteware -Plain	Body (1820+)	1		
11-1450					Unidentified Curved Glass	White Milk Glass (1890-1960)	1		
11-1451					Brick		1	842	
11-1452					Whiteware -Plain	Body (1820+)	1		
11-1453					Unidentified Curved Glass	White Milk Glass (1890-1960)	1		
11-1454					Redware -Manganese Glaze	Body (1770+)	1		
11-1455					Whiteware -Other Monochrome Transfer	Body (1830+)	1		black
11-1456					Redware -Manganese Glaze	Rim (1770+)	1		
11-1457					Slate Tile		1	2.12	
11-1459					Top/Neck Glass Container, narrow mouth	-Patent Finish Aqua (1800-1925)	1		
11-1460					Ironstone -Plain	Base (1840+)	1		
11-1461					Redware -Unglazed	Body (1770+)	1		

Houston-LeCompt (CRS N14517; Site 7NC-F-139)

Field Find	Test Unit	Shovel Test	Stratum	Level	Artifact Type	Date	Count	Weight (g)	Comments
11-1462					Redware -Lead Glaze Body	(1770+)	1		
11-1463					Pearlware -Shell-Edged, Green Body	(1780-1840)	1		
11-1464					Bisque		1		
11-1465					Redware -Unglazed Body	(1770+)	1		
11-1466					Pearlware -Plain Body	(1780-1840)	1		
11-1467					Cinder Fragment		1	0.22	
11-1468					Brick		1	97.79	
11-1469					Redware -Manganese Glaze Body	(1770+)	1		
11-1470					Pearlware -Plain Body	(1780-1840)	1		
11-1471					Redware -Unglazed Body	(1770+)	1		
11-1472					Whiteware -Plain Body	(1820+)	1		
11-1473					Whiteware -Plain Base	(1820+)	1		
11-1474					Porcelain -Plain Body	(1700+)	1		
11-1475					Pearlware -Plain Body	(1780-1840)	1		
11-1476					Whiteware -Plain Body	(1820+)	1		
11-1477					Whiteware -Plain Body	(1820+)	1		
11-1478					Shell Fragment		1	0.12	
11-1479					Shell Fragment		1	5.54	
11-1480					Ironstone -Plain Rim	(1840+)	1		
11-1481					Unidentified Flat Glass -No Bubbles/Patina		1		
11-1482					Shell Fragment		1	12.34	
11-1482					Shell Fragment		1	12.34	
11-1483					Whiteware -Plain Body	(1820+)	1		
11-1483					Whiteware -Plain Body	(1820+)	1		
11-1484					Whiteware -Plain Body	(1820+)	1		
11-1485					Ironstone -Plain Body	(1840+)	1		
11-1486					Whiteware -Plain Body	(1820+)	1		
11-1487					Unidentified Curved Glass	Aqua (1800-1925)	1		
11-1488					Whiteware -Plain Body	(1820+)	1		

Houston-LeCompt (CRS N14517; Site 7NC-F-139)

Field Find	Test Unit	Shovel Test	Stratum	Level	Artifact Type	Date	Count	Weight (g)	Comments
11-1489					Pearlware -Plain Body	(1780-1840)	1		
11-1490					Shell Fragment		1	1.51	
11-1491					Whiteware -Plain Body	(1820+)	1		
11-1492					Indeterminate Container -Embossed Glass Aqua	(1800-1925)	1		
11-1493					Redware -Manganese Glaze Body	(1770+)	1		
11-1494					Whiteware -Plain Body	(1820+)	1		
11-1495					Shell Fragment		1	7.77	
11-1496					Brick		1	6.72	
11-1497					Redware -Lead Glaze Rim	(1770+)	1		
11-1498					Brick		1	33.98	
11-1499					Teeth		1	1.35	
11-1500					Lamp Globe White Milk Glass	(1785+)	1		
11-1501					Unidentified Curved Glass Amythest	(1880-1925)	1		
11-1502					Shell Fragment		1	0.29	
11-1503					Whiteware -Plain Body	(1820+)	1		
11-1504					Whiteware -Plain Base	(1820+)	1		
11-1505					Pearlware -Plain Body	(1780-1840)	1		
11-1506					Redware -Lead Glaze Body	(1770+)	1		
11-1507					Pull		1		ceramic;
11-1508					Shell Fragment		1	1.15	
11-1509					Whiteware -Plain Rim	(1820+)	1		
11-1510					Shell Fragment		1	14.9	
11-1511					Shell Fragment		1	1.08	
11-1512					Teeth		1	1.64	pig tusk
11-1513					Redware -Manganese Glaze Body	(1770+)	1		
11-1514					Porcelain -Decal Decorated Body	(1880+)	1		
11-1515					Shell Fragment		1	3.56	
11-1516					Shell Fragment		1	3.08	
11-1517					Shell Fragment		1	4.13	

Houston-LeCompt (CRS N14517; Site 7NC-F-139)

Field Find	Test Unit	Shovel Test	Stratum	Level	Artifact Type	Date	Count	Weight (g)	Comments
11-1518					Indeterminate Container Glass	Aqua (1800-1925)	1		
11-1519					Whiteware -Plain	Body (1820+)	1		
11-1520					Whiteware -Red, Green, or Purple Transfer	Body (1825+)	1		
11-1521					Whiteware -Plain	Base (1820+)	1		
11-1522					Pearlware -Plain	Body (1780-1840)	1		
11-1523					Whiteware -Plain	Body (1820+)	1		
11-1524					Whiteware -Plain	Body (1820+)	1		
11-1525					Redware -Lead Glaze	Body (1770+)	1		
11-1526					Brick		1	1.5	
11-1528					Pearlware -Plain	Body (1780-1840)	1		
11-1529					Whiteware -Plain	Base (1820+)	1		
11-1530					Top/Neck Glass Container, wide mouth	-Not Threaded White Milk Glass (1890-1960)	1		
11-1531					Indeterminate Container Glass	Amber (1860+)	1		base
11-1532					Whiteware -Plain	Body (1820+)	1		
11-1533					Whiteware -Annular	Rim (1820+)	1		
11-1534					Porcelain -Plain	Body (1700+)	1		
11-1535					Whiteware -Shell-Edged, Blue	Rim (1820-1860)	1		
11-1536					Brick		2	20.46	
11-1537					Whiteware -Modified Edged, Green	Rim (1820-1835)	1		embossed with continuous flower pattern
11-1538					Whiteware -Plain	Body (1820+)	1		
11-1539					Ironstone -Plain	Body (1840+)	1		
11-1540					Whiteware -Plain	Body (1820+)	1		
11-1541					Brick		1	69.56	
11-1542					Whiteware -Plain	Body (1820+)	1		
11-1543					Nail -Unidentifiable		1		
11-1544					Ironstone -Plain	Body (1840+)	1		

Houston-LeCompt (CRS N14517; Site 7NC-F-139)

Field Find	Test Unit	Shovel Test	Stratum	Level	Artifact Type	Date	Count	Weight (g)	Comments
11-1545					Unidentified Flat Glass	-No Bubbles/Patina	1		
11-1546					Whiteware	-Blue Monochrome Transfer	Body (1820+)	1	
11-1547					Whiteware	-Plain	Rim (1820+)	1	
11-1548					Unidentified Curved Glass		Aqua (1800-1925)	1	
11-1549					Unidentified Curved Glass		Aqua (1800-1925)	1	
11-1550					Shell Fragment		1	13.56	
11-1551					Whiteware	-Plain	Body (1820+)	1	
11-1552					Shell Fragment		1	0.26	
11-1553					Ironstone	-Plain	Rim (1840+)	1	
11-1554					Whiteware	-Plain	Body (1820+)	1	
11-1555					Whiteware	-Plain	Body (1820+)	1	
11-1556					Top/Neck Glass Container, wide mouth	-Threaded	Aqua (1800-1925)	1	
11-1557					Brick		1	114.94	
11-1558					Unidentified Curved Glass		Aqua (1800-1925)	1	
11-1559					Unidentified Curved Glass		Aqua (1800-1925)	1	
11-1560					Yellow Ware	-Rockingham	Rim (1845-1900)	1	
11-1561					Unidentified Curved Glass		Colorless	1	
11-1562					Redware	-Manganese Glaze	Body (1770+)	1	
11-1563					Unidentified Curved Glass		Amber (1860+)	1	
11-1564					Whiteware	-Plain	Body (1820+)	1	
11-1565					Unidentified Curved Glass		Amythest (1880-1925)	1	
11-1566					Ironstone	-Plain	Base (1840+)	1	partial makers mark
11-1567					Whiteware	-Blue Monochrome Transfer	Body (1820+)	1	
11-1568					Whiteware	-Plain	Body (1820+)	1	
11-1569					Redware	-Manganese Glaze	Body (1770+)	1	

Houston-LeCompt (CRS N14517; Site 7NC-F-139)

Field Find	Test Unit	Shovel Test	Stratum	Level	Artifact Type	Date	Count	Weight (g)	Comments
11-1570					Whiteware -Plain	Base (1820+)	1		
11-1571					Unidentified Curved Glass	Colorless	1		
11-1572					Unidentified Curved Glass	White Milk Glass (1890-1960)	1		
11-1573					Whiteware -Plain	Body (1820+)	1		
11-1574					Unidentified Flat Glass	-No Bubbles/Patina	1		
11-1575					Redware -Manganese Glaze	Body (1770+)	1		
11-1576					Tableware Glass	Indeterminate	1		base
11-1577					Brick		1	113.15	
11-1578					Whiteware -Plain	Body (1820+)	1		
11-1578					Whiteware -Plain	Body (1820+)	1		
11-1579					Mason Jar Lid Liner	-White Milk Glass (1858+)	1		
11-1580					Shell Fragment		2	11.7	
11-1581					Whiteware -Other Glaze	Body (1820+)	1		yellow
11-1582					Unidentified Curved Glass	Colorless	1		
11-1583					Base Glass Container, scarring	-No Scars Amber (1860+)	1		deep pontil
11-1584					Shell Fragment		1	5.91	
11-1585					Whiteware -Plain	Body (1820+)	1		
11-1586					Shell Fragment		1	3.4	
11-1587					Whiteware -Plain	Body (1820+)	1		
11-1588					Unidentified Curved Glass	Colorless	1		
11-1589					Unidentified Curved Glass	Colorless	1		
11-1590					Shell Fragment		1	17.43	
11-1591					Shell Fragment		1	19.25	
11-1592					Unidentified Curved Glass	Colorless	1		
11-1593					Shell Fragment		1	12.4	
11-1594					Redware -Manganese Glaze	Body (1770+)	1		
11-1595					Redware -Slipped	Rim (1770-1820)	1		
11-1596					Unidentified Curved Glass	Colorless	1		
11-1598					Whiteware -Plain	Body (1820+)	1		
11-1599					Whiteware -Blue Monochrome Transfer	Body (1820+)	1		

Houston-LeCompt (CRS N14517; Site 7NC-F-139)

Field Find	Test Unit	Shovel Test	Stratum	Level	Artifact Type	Date	Count	Weight (g)	Comments
11-1600					Pearlware -Plain Body	(1780-1840)	1		
11-1601					Pearlware -Plain Body	(1780-1840)	1		
11-1602					Unidentified Curved Glass	Colorless	1		
11-1603					Whiteware -Hand-Painted, Floral Body	(1820+)	1		
11-1604					Whiteware -Plain Body	(1820+)	1		
11-1605					Whiteware -Plain Body	(1820+)	1		
11-1606					Whiteware -Plain Body	(1820+)	1		
11-1607					Whiteware -Polychrome Transfer Body	(1840+)	1		
11-1608					Whiteware -Plain Body	(1820+)	1		
11-1609					Redware -Manganese Glaze Body	(1770+)	1		
11-1610					Ring -Iron		1		with flange
11-1611					Whiteware -Plain Body	(1820+)	1		
11-1612					Whiteware -Plain Body	(1820+)	1		
11-1613					Ironstone -Plain Base	(1840+)	1		
11-1614					Identifiable Bone -Modified		1	2.83	
11-1615					Brick -Glazed		1	99.21	
11-1616					Redware -Manganese Glaze Body	(1770+)	1		
11-1617					Pearlware -Plain Body	(1780-1840)	1		
11-1618					Shell Fragment		1	0.2	
11-1619					Unidentified Curved Glass	White Milk Glass (1890-1960)	1		
11-1620					Unidentified Curved Glass	Colorless	1		
11-1621					Unidentified Curved Glass	Colorless	1		
11-1622					Unidentified Earthenware -Paste only Body		1		
11-1623					Whiteware -Plain Body	(1820+)	1		
11-1624					Unidentified Flat Glass -No Bubbles/Patina		1		
11-1625					Whiteware -Hand-Painted, Floral Body	(1820+)	1		
11-1626					Whiteware -Plain Rim	(1820+)	1		
11-1627					Shell Fragment		1	0.33	
11-1628					Semi-porcelain -Plain Rim	(1885+)	1		
11-1629					Ironstone -Embossed Rim	(1840+)	1		

Houston-LeCompt (CRS N14517; Site 7NC-F-139)

Field Find	Test Unit	Shovel Test	Stratum	Level	Artifact Type	Date	Count	Weight (g)	Comments
11-1630					Base Glass Container, scarring	-Machine Cutoff Colorless	1		
11-1631					Whiteware	-Plain Body (1820+)	1		
11-1631					Whiteware	-Plain Body (1820+)	1		
11-1632					Whiteware	-Plain Body (1820+)	1		
11-1633					Whiteware	-Plain Rim (1820+)	1		
11-1634					Whiteware	-Plain Body (1820+)	1		
11-1635					Shell Fragment		1	11.47	
11-1636					Shell Fragment		1	2.56	
11-1637					Unidentified Curved Glass	Aqua (1800-1925)	1		
11-1638					Ironstone	-Plain Base (1840+)	1		Burgess.. makers mark; maybe Burgess and Leigh, from 1862+; makers mark is not matching up (http://www.thepotteries.org/mark/b/burgess.html)
11-1640					Pearlware	-Plain Body (1780-1840)	1		
11-1641					Brick		1	39.97	
11-1642					Brick		1	213.97	
11-1643					Unidentified Curved Glass	Amythest (1880-1925)	1		
11-1644					Whiteware	-Plain Body (1820+)	1		
11-1645					Top/Neck Glass Container, narrow mouth	-Ring/Oil Colorless	1		
11-1646					Whiteware	-Plain Base (1820+)	1		
11-1647					Ironstone	-Plain Body (1840+)	1		
11-1648					Shell Fragment		1	9.08	

Houston-LeCompt (CRS N14517; Site 7NC-F-139)

Field Find	Test Unit	Shovel Test	Stratum	Level	Artifact Type	Date	Count	Weight (g)	Comments
11-1649					Whiteware -Plain Body	(1820+)	1		
11-1650					Button -Prosser	(1840+)	1		
11-1651					Tableware Glass Indeterminate Aqua	(1800-1925)	1		rim
11-1652					Whiteware -Plain Body	(1820+)	1		
11-1653					Whiteware -Blue Monochrome Transfer Body	(1820+)	1		
11-1654					Redware -Manganese Glaze Body	(1770+)	1		
11-1655					Redware -Manganese Glaze Body	(1770+)	1		
11-1656					Redware -Lead Glaze Body	(1770+)	1		
11-1657					Whiteware -Brown or Sepia Transfer Body	(1820+)	1		
11-1658					Whiteware -Plain Body	(1820+)	1		
11-1659					Whiteware -Plain Base	(1820+)	1		
11-1660					Whiteware -Sponge/Spatter Body	(1820+)	1		
11-1661					Whiteware -Plain Body	(1820+)	1		
11-1662					Unidentified Curved Glass	Amber (1860+)	1		
11-1663					Redware -Lead Glaze Body	(1770+)	1		
11-1664					Indeterminate Container Glass -Embossed	Colorless	1		base
11-1665					Redware -Lead Glaze Body	(1770+)	1		
11-1666					Indeterminate Container Glass -Embossed	Colorless	1		
11-1667					Whiteware -Other Glaze Body	(1820+)	1		brick colored
11-1668					Brick		1	14.76	
11-1669					Brick		1	6.47	
11-1670					Whiteware -Plain Base	(1820+)	1		
11-1671					Pearlware -Blue Monochrome Transfer Base	(1780-1840)	1		
11-1672					Whiteware -Plain Body	(1820+)	1		
11-1673					Whiteware -Plain Base	(1820+)	1		
11-1674					Redware -Slipped Rim	(1770-1820)	1		
11-1675					Porcelain -Embossed Rim	(1700+)	1		
11-1676					Whiteware -Plain Base	(1820+)	1		

Houston-LeCompt (CRS N14517; Site 7NC-F-139)

Field Find	Test Unit	Shovel Test	Stratum	Level	Artifact Type	Date	Count	Weight (g)	Comments
11-1677					Pull		1		brass
11-1678					Shell Fragment		1	3.55	
11-1679					Shell Fragment		1	3.05	
11-1680					Shell Fragment		1	13.67	
11-1681					Whiteware	-Mocha Body (1820+)	1		
11-1682					Pearlware	-Plain Body (1780-1840)	1		
11-1683					Brick		1	143.16	
11-1684					Brick		1	12.71	
11-1685					Redware	-Manganese Glaze Base (1770+)	1		
11-1686					Whiteware	-Plain Body (1820+)	1		
11-1687					Ironstone	-Plain Body (1840+)	1		
11-1688					Redware	-Manganese Glaze Rim (1770+)	1		
11-1689					Redware	-Lead Glaze Body (1770+)	1		
11-1690					Whiteware	-Plain Body (1820+)	1		
11-1691					Whiteware	-Shell-Edged, Blue Rim (1820-1860)	1		
11-1692					Nail	-Unidentifiable	1		
11-1692					Nail	-Unidentifiable	1		
11-1693					Brick		1	78.99	
11-1694					Brick		1	126.69	
11-1695					Indeterminate Container Glass	-Embossed Amber (1860+)	1		
11-1695					Indeterminate Container Glass	-Embossed Amber (1860+)	1		
11-1696					Redware	-Slipped Body (1770-1820)	1		
11-1697					Redware	-Manganese Glaze Body (1770+)	1		
11-1698					Top/Neck Glass Container, narrow mouth	-Applied lip, Ring/Oil Colorless	1		
11-1698					Indeterminate Container Glass	Colorless	1		base
11-1699					Brick		1	9.7	
11-1700					Pearlware	-Plain Base (1780-1840)	1		

Houston-LeCompt (CRS N14517; Site 7NC-F-139)

Field Find	Test Unit	Shovel Test	Stratum	Level	Artifact Type	Date	Count	Weight (g)	Comments
11-1701					Whiteware -Plain	Body (1820+)	2		
11-1702					Brick		1	1.77	
11-1703					Ironstone -Plain	Rim (1840+)	1		
11-1704					Semi-porcelain -Plain	Rim (1885+)	1		
11-1705					Whiteware -Plain	Body (1820+)	1		
11-1706					Brick		1	3.32	
11-1707					Pearlware -Annular	Body (1790-1840)	1		
11-1708					Porcelain -Decal Decorated	Base (1880+)	1		
11-1709					Pearlware -Plain	Body (1780-1840)	1		
11-1709					Whiteware -Plain	Body (1820+)	1		
11-1710					Shell Fragment		1	0.44	
11-1711					Shell Fragment		1	0.09	
11-1712					Whiteware -Plain	Body (1820+)	1		
11-1712					Whiteware -Plain	Body (1820+)	1		
11-1713					Pearlware -Annular	Rim (1790-1840)	1		
11-1713					Ironstone -Plain	Rim (1840+)	1		
11-1714					Pearlware -Plain	Base (1780-1840)	1		
11-1715					Whiteware -Plain	Body (1820+)	1		
11-1716					Brick -Glazed		1	41.21	
11-1717					Ironstone -Decal Decorated	Base (1900+)	1		
11-1718					Whiteware -Plain	Body (1820+)	1		
11-1719					Whiteware -Red, Green, or Purple Transfer	Body (1825+)	1		
11-1720					Brick		1	9.02	
11-1721					Creamware -Plain	Body (1750-1820)	1		
11-1722					Redware -Lead Glaze	Body (1770+)	1		
11-1723					Indeterminate Container Glass	Colorless	1		
11-1724					Whiteware -Plain	Base (1820+)	1		

Houston-LeCompt (CRS N14517; Site 7NC-F-139)

Field Find	Test Unit	Shovel Test	Stratum	Level	Artifact Type	Date	Count	Weight (g)	Comments
11-1725					Whiteware -Blue Monochrome Body	(1820+)	1		
11-1726					Redware -Lead Glaze, with Copper	(1770+)	1		
11-1727					Brick		1	16.71	
11-1728					Whiteware -Plain Rim	(1820+)	1		
11-1729					Brick		1	10.16	
11-1730					Brick		1	515.2	
11-1731					Porcelain -Decal Decorated Body	(1880+)	1		
11-1732					Shell Fragment		1	12.14	
11-1733					Whiteware -Plain Body	(1820+)	1		
11-1734					Redware -Manganese Glaze Body	(1770+)	1		
11-1735					Brick		1	17.7	
11-1736					Red & Yellow Refined Earthenwares -Staffordshire Body	(1765-1775)	1		
11-1737					Shell Fragment		1	1.33	
11-1738					Unidentified Curved Glass Amber	(1860+)	1		
11-1739					Porcelain -Plain Body	(1700+)	1		
11-1740					Semi-porcelain -Plain Body	(1885+)	1		
11-1741					Brick		1	43.95	
11-1742					Brick		1	48.66	
11-1743					Unidentified Curved Glass Olive Green	(popular until 1860)	1		
11-1744					Top/Neck Glass Container, narrow mouth -Seamed Lip, Threaded Amber	(1860+)	1		
11-1744					Top/Neck Glass Container, narrow mouth -Seamed Lip, Threaded Amber	(1860+)	1		
11-1745					Shell Fragment		1	0.98	
11-1746					Whiteware -Plain Body	(1820+)	1		
11-1747					Unidentified Curved Glass Aqua	(1800-1925)	1		
11-1747					Unidentified Curved Glass Aqua	(1800-1925)	1		
11-1748					Shell Fragment		2	1.02	
11-1749					Shell Fragment		1	0.18	

Houston-LeCompt (CRS N14517; Site 7NC-F-139)

Field Find	Test Unit	Shovel Test	Stratum	Level	Artifact Type	Date	Count	Weight (g)	Comments
11-1750					Whiteware -Plain	Body (1820+)	1		
11-1751					Whiteware -Plain	Body (1820+)	1		
11-1752					Unidentified Curved Glass	Amythest (1880-1925)	1		
11-1753					Unidentified Curved Glass	Aqua (1800-1925)	1		
11-1754					Shell Fragment		1	3.75	
11-1755					Brick		1	8.89	
11-1756					Shell Fragment		1	9.53	
11-1757					Unidentified Curved Glass	Olive Green (popular until 1860)	1		
11-1758					Unidentified Curved Glass	Aqua (1800-1925)	1		
11-1759					Unidentified Curved Glass	White Milk Glass (1890-1960)	1		
11-1760					Whiteware -Plain	Body (1820+)	1		
11-1761					Ironstone -Plain	Body (1840+)	1		
11-1762					Brick		1	82.87	
11-1763					Ring -Iron		1		
11-1764					Ironstone -Plain	Base (1840+)	1		
11-1765					Indeterminate Container Glass -Embossed	Colorless	1		
11-1766					Whiteware -Plain	Base (1820+)	1		
11-1767					Whiteware -Plain	Base (1820+)	1		
11-1768					Redware -Lead Glaze	Body (1770+)	1		
11-1769					Tableware Glass Cup -Rim	Colorless	1		
11-177					Ironstone -Plain	Rim (1840+)	1		
11-1770					Redware -Lead Glaze	Body (1770+)	1		
11-1771					Unidentified Curved Glass	Colorless	1		
11-1772					Indeterminate Container Glass -Embossed	Colorless	1		
11-1773					Ironstone -Plain	Rim (1840+)	1		
11-1774					Shell Fragment		1	8.47	
11-1775					Unidentified Curved Glass	White Milk Glass (1890-1960)	1		

Houston-LeCompt (CRS N14517; Site 7NC-F-139)

Field Find	Test Unit	Shovel Test	Stratum	Level	Artifact Type	Date	Count	Weight (g)	Comments
11-1776					Shell Fragment		1	8.08	
11-1777					Unidentified Iron		1		1/8" plate
11-1778					Top/Neck Glass Container, -Patent Finish	Aqua (1800-1925)	1		
11-1779					Brick		1	83.7	
11-1780					Whiteware -Plain	Base (1820+)	1		
11-1780					Whiteware -Plain	Body (1820+)	1		
11-1780					Semi-porcelain -Plain	Body (1885+)	1		
11-1780					Top/Neck Glass Container, -Prescription	Colorless	1		
11-1780					Unidentified Curved Glass	Colorless	2		
11-1780					Unidentified Curved Glass	Aqua (1800-1925)	1		
11-1780					Nail -Cut	(1790+)	1		
11-1780					Nail -Unidentifiable		1		
11-1781					Whiteware -Plain	Body (1820+)	2		
11-1781					Whiteware -Hand-Painted, Floral	Body (1820+)	1		
11-1781					Ironstone -Plain	Body (1840+)	1		
11-1781					Shell Fragment		1	1.86	
11-1782					Mason Jar Lid Liner -White Milk Glass	(1858+)	1		
11-1783					Top/Neck Glass Container, -Patent Finish	Colorless	1		
11-1783					Indeterminate Container Glass	Aqua (1800-1925)	1		
11-1783					Unidentified Curved Glass	Colorless	2		
11-1783					Unidentified Curved Glass	Aqua (1800-1925)	1		
11-1783					Brick		1	30.1	
11-1784					Tableware Glass Indeterminate	White Milk Glass (1890-1960)	1		
11-1785					Nail -Wire	(1850+)	1		
11-1786					Nail -Unidentifiable		1		
11-1787					Thermally Altered Stone		1	209.77	
11-1787					Whiteware -Plain	Body (1820+)	1		
11-1787					Brick		1	20.65	

Houston-LeCompt (CRS N14517; Site 7NC-F-139)

Field Find	Test Unit	Shovel Test	Stratum	Level	Artifact Type	Date	Count	Weight (g)	Comments
11-1787					Shell Fragment		2	2.72	
11-1788					Unidentified Earthenware -Redpaste, plain	Body	1		very soft
11-1788					Indeterminate Container Glass	Colorless	1		
11-1788					Unidentified Curved Glass	Colorless	2		
11-1788					Nail -Unidentifiable		1		
11-1788					Brick		1	15.05	
11-1789					Unidentified Curved Glass	Colorless	1		
11-1789					Unidentified Flat Glass -Bubbles/Patina		1		
11-1789					Shell Fragment		1	4.31	
11-1790					Whiteware -Plain	Body (1820+)	1		
11-1790					Indeterminate Container Glass	Amythest (1880-1925)	1		
11-1790					Unidentified Curved Glass	Amber (1860+)	1		
11-1790					Unidentified Curved Glass	Aqua (1800-1925)	1		
11-1790					Nail -Cut	(1790+)	1		
11-1790					Shell Fragment		1	0.62	
11-1791					Whiteware -Plain	Body (1820+)	1		
11-1791					Indeterminate Container Glass	Colorless	1		thermally altered
11-1791					Tableware Glass Indeterminate	White Milk Glass (1890-1960)	1		rim piece
11-1791					Nail -Cut	(1790+)	1		
11-1792					Whiteware -Plain	Base (1820+)	1		
11-1792					Shell Fragment		1	1.76	
11-1793					Top/Neck Glass Container, narrow mouth	-Patent Finish Amythest (1880-1925)	1		mold seams do not reach up to the rim
11-1794					Whiteware -Plain	Body (1820+)	1		
11-1794					Ironstone -Decal Decorated	Rim (1900+)	1		
11-1794					Yellow Ware -Plain	Body (1827-1930)	1		
11-1794					Unidentified Flat Glass -No Bubbles/Patina		1		
11-1795					Shell Fragment		1	0.53	

Houston-LeCompt (CRS N14517; Site 7NC-F-139)

Field Find	Test Unit	Shovel Test	Stratum	Level	Artifact Type	Date	Count	Weight (g)	Comments
11-1796					Ironstone -Plain	Body (1840+)	1		
11-1796					Mason Jar Lid Liner -White Milk Glass	(1858+)	1		
11-1796					Unidentified Curved Glass	Colorless	1		
11-1797					Whiteware -Plain	Base (1820+)	2		
11-1797					Whiteware -Annular	Body (1820+)	1		
11-1798					Shell Fragment		1	0.53	
11-1799					Unidentified Curved Glass	Colorless	1		
11-1800					Unidentified Curved Glass	Colorless	1		
11-1801					Mason Jar Lid Liner -White Milk Glass	(1858+)	1		
11-1802					Shell Fragment		1	2.22	
11-1803					Shell Fragment		1	6.2	
11-1804					Shell Fragment		2	2.74	
11-1805					Whiteware -Red, Green, or Purple Transfer	Body (1825+)	1		
11-1806					Shell Fragment		1	8.75	
11-1807					Whiteware -Plain	Base (1820+)	1		
11-1808					Shell Fragment		2	0.83	
11-1809					Shell Fragment		1	2.55	
11-1810					Shell Fragment		1	6.81	
11-1811					Whiteware -Plain	Body (1820+)	1		
11-1812					Semi-porcelain -Plain	Body (1885+)	1		
11-1813					Shell Fragment		1	0.88	
11-1814					Whiteware -Plain	Body (1820+)	1		
11-1815					Whiteware -Plain	Body (1820+)	1		
11-1816					Insulator -Ceramic	(1885+)	1		
11-1817					Shell Fragment		1	25.98	
11-1818					Pearlware -Shell-Edged, Blue	Rim (1780-1840)	1		
11-1819					Ironstone -Plain	Body (1840+)	1		
11-1820					Shell Fragment		1	0.66	
11-1821					Pearlware -Hand-Painted, Floral	Base (1780-1840)	1		
11-1822					Whiteware -Plain	Rim (1820+)	1		
11-1823					Whiteware -Plain	Body (1820+)	1		
11-1824					Ironstone -Plain	Body (1840+)	1		

Houston-LeCompt (CRS N14517; Site 7NC-F-139)

Field Find	Test Unit	Shovel Test	Stratum	Level	Artifact Type	Date	Count	Weight (g)	Comments
11-1825					Redware -Unglazed Body	(1770+)	1		
11-1826					Redware -Manganese Glaze Body	(1770+)	1		
11-1827					Pearlware -Plain Body	(1780-1840)	1		
11-1828					Redware -Manganese Glaze Body	(1770+)	1		
11-1829					Shell Fragment		1	0.93	
11-1830					Whiteware -Plain Body	(1820+)	1		
11-1831					Whiteware -Plain Body	(1820+)	1		
11-1832					Ironstone -Plain Body	(1840+)	1		
11-1833					Shell Fragment		1	2.77	
11-1834					Brick		1	8.84	
11-1835					Pearlware -Plain Rim	(1780-1840)	1		
11-1836					Shell Fragment		1	4.78	
11-1837					Whiteware -Blue Monochrome Transfer Body	(1820+)	1		
11-1838					Brick		1	1145.76	
11-1839					Redware -Manganese Glaze Body	(1770+)	1		
11-1840					Mason Jar Lid Liner -White Milk Glass	(1858+)	1		
11-1841					Bone Fragment		1	1.72	
11-1842					Shell Fragment		1	13.46	
11-1843					Porcelain -Plain Body	(1700+)	1		
11-1844					Brick		1	321.16	
11-1845					Mason Jar Lid Liner -White Milk Glass	(1858+)	1		
11-1846					Whiteware -Plain Body	(1820+)	1		
11-1847					Whiteware -Plain Body	(1820+)	1		
11-1848					Whiteware -Plain Body	(1820+)	1		
11-1848					Whiteware -Plain Body	(1820+)	1		
11-1849					Redware -Manganese Glaze Body	(1770+)	1		
11-1850					Indeterminate Container Glass	Colorless	1		
11-1851					Unidentified Curved Glass	Amber (1860+)	1		
11-1852					Brick		1	248.09	

Houston-LeCompt (CRS N14517; Site 7NC-F-139)

Field Find	Test Unit	Shovel Test	Stratum	Level	Artifact Type	Date	Count	Weight (g)	Comments
11-1853					Ironstone -Indeterminate Rim	(1840+)	1		blue floral like decoration along rim, but hard to make out; possibly thermally altered
11-1854					Whiteware -Plain Rim	(1820+)	1		
11-1854					Whiteware -Other Glaze Body	(1820+)	1		brown
11-1855					Indeterminate Container Glass Aqua	(1800-1925)	1		
11-1856					20th Century Ceramics -Pink paste, pink glaze Body	(1900+)	1		
11-1857					Redware -Lead Glaze, with Manganese Rim	(1770+)	1		
11-1858					Brick		1	234.67	
11-1859					Indeterminate Container Glass Aqua	(1800-1925)	1		
11-1860					Indeterminate Container Glass Colorless		1		
11-1861					Teeth		1	34.65	
11-1862					Whiteware -Plain Body	(1820+)	1		
11-1863					Whiteware -Plain Body	(1820+)	1		
11-1864					Yellow Ware -Plain Body	(1827-1930)	1		
11-1865					Whiteware -Plain Body	(1820+)	1		
11-1866					Shell Fragment		2	38.7	
11-1867					Redware -Lead Glaze Base	(1770+)	1		
11-1867					Brick		1	24.38	
11-1868					Whiteware -Plain Rim	(1820+)	1		
11-1868					Whiteware -Plain Rim	(1820+)	1		
11-1868					Ironstone -Plain Rim	(1840+)	1		
11-1868					Ironstone -Plain Rim	(1840+)	1		
11-1869					Indeterminate Container Glass Amber	(1860+)	1		

Houston-LeCompt (CRS N14517; Site 7NC-F-139)

Field Find	Test Unit	Shovel Test	Stratum	Level	Artifact Type	Date	Count	Weight (g)	Comments
11-1869					Indeterminate Container Glass	Colorless	1		
11-1869					Unidentified Curved Glass	Aqua (1800-1925)	2		
11-1870					Semi-porcelain -Plain	Body (1885+)	1		
11-1870					Redware -Manganese Glaze	Body (1770+)	1		
11-1870					Unidentified Curved Glass	Colorless	1		
11-1871					Red & Yellow Refined Earthenwares	-Buckley / Agateware Body (1720-1775)	1		
11-1871					Whiteware	-Flow Blue Transfer Body (1840-1880)	1		
11-1871					Redware	-Manganese Glaze Body (1770+)	1		
11-1871					Brick		1	3.43	
11-1872					Whiteware	-Plain Body (1820+)	1		
11-1872					Ironstone	-Plain Body (1840+)	1		
11-1872					Brick		2	76.14	
11-1873					Redware	-Manganese Glaze Body (1770+)	1		
11-1873					Indeterminate Container Glass	Colorless	1		
11-1873					Unidentified Curved Glass	Aqua (1800-1925)	1		
11-1873					Brick		1	13.25	
11-1874					Redware	-Unglazed Rim (1770+)	1		
11-1874					Unidentified Flat Glass	-Bubbles/Patina	1		
11-1874					Shell Fragment		1	1.58	
11-1875					Whiteware	-Plain Rim (1820+)	1		
11-1875					Redware	-Lead Glaze Body (1770+)	2		
11-1875					Redware	-Manganese Glaze Base (1770+)	1		
11-1875					Brick		2	22.82	
11-1875					Brick	-Glazed	1	75.68	
11-1875					Shell Fragment		1	0.45	
11-1876					Base Glass Container, scarring	-Machine Cutoff Aqua (1800-1925)	1		
11-1876					Unidentified Curved Glass	Amber (1860+)	1		
11-1877					Ironstone	-Plain Rim (1840+)	1		

Houston-LeCompt (CRS N14517; Site 7NC-F-139)

Field Find	Test Unit	Shovel Test	Stratum	Level	Artifact Type	Date	Count	Weight (g)	Comments
11-1877					Stoneware -Brown Glaze	Body (1820-1900)	1		
11-1877					Mason Jar Lid Liner -White Milk Glass	(1858+)	1		
11-1877					Unidentified Curved Glass	Colorless	1		
11-1877					Unidentified Flat Glass -Bubbles/Patina		2		
11-1878					Whiteware -Plain	Body (1820+)	2		
11-1878					Ironstone -Plain	Body (1840+)	1		
11-1878					Indeterminate Container Glass	Aqua (1800-1925)	1		
11-1878					Brick		1	11.43	
11-1879					Whiteware -Plain	Body (1820+)	3		
11-1879					Whiteware -Shell-Edged, Blue	Rim (1820-1860)	1		
11-1879					Top/Neck Glass Container, narrow mouth -Crown Finish	Colorless (1912+)	1		
11-1879					Unidentified Curved Glass	Aqua (1800-1925)	2		
11-1879					Unidentified Curved Glass	Colorless	1		
11-1879					Unidentified Curved Glass	Olive Green (popular until 1860)	1		
11-1879					Unidentified Flat Glass -No Bubbles/Patina		1		
11-1879					Brick -Glazed		1	476	
11-1879					Washer		1		
11-1879					Stoneware Pipe -Bowl or Bowl Fragment		1		
11-1880					Whiteware -Plain	Body (1820+)	3		
11-1880					Tableware Glass Indeterminate	White Milk Glass (1890-1960)	1		
11-1880					Unidentified Curved Glass	Colorless	3		
11-1880					Brick		1	8.01	
11-1881					Whiteware -Plain	Rim (1820+)	1		
11-1881					Whiteware -Plain	Body (1820+)	1		
11-1881					Whiteware -Blue Monochrome Transfer	Body (1820+)	1		
11-1881					Tableware Glass Indeterminate	Colorless	1		

Houston-LeCompt (CRS N14517; Site 7NC-F-139)

Field Find	Test Unit	Shovel Test	Stratum	Level	Artifact Type	Date	Count	Weight (g)	Comments
11-1881					Unidentified Curved Glass	Aqua (1800-1925)	1		
11-1881					Unidentified Flat Glass	-Bubbles/Patina	1		
11-1881					Brick		1	238.62	
11-1881					Floor Tile	-Redware	1		
11-1882					Red & Yellow Refined Earthenwares	-Lead Glazed Engine Turned (1763-1820)	1		
11-1882					Whiteware	-Plain Rim (1820+)	1		
11-1882					Unidentified Curved Glass		2		
11-1882					Unidentified Flat Glass	-Bubbles/Patina	2		
11-1882					Brick		1	25.44	
11-1882					Brick	-Glazed	1	29.97	
11-1882					Tile		1		redware
11-1882					Button	-Prosser (1840+)	1		
11-1882					Shell Fragment		2	13.31	
11-1883					Whiteware	-Plain Rim (1820+)	1		
11-1883					Whiteware	-Plain Body (1820+)	1		
11-1883					Base Glass Container, scarring	-Cup Bottom Mold Colorless (1890s-late 1900's)	1		
11-1883					Unidentified Curved Glass	Colorless	1		
11-1883					Nail	-Wire (1850+)	1		
11-1884					Whiteware	-Blue Monochrome Transfer Base (1820+)	1		central motif; romantic view; 1831-1851 (ieffpat.org)
11-1885					Unidentified Curved Glass	Colorless	1		
11-1885					Brick		1	28.12	
11-1885					Spring		1		
11-1886					Whiteware	-Plain Body (1820+)	2		
11-1886					Unidentified Flat Glass	-No Bubbles/Patina	2		
11-1886					Brick		1	34.71	
11-1887					Whiteware	-Plain Body (1820+)	1		
11-1887					Porcelain	-Decal Decorated Body (1880+)	1		
11-1887					Redware	-Lead Glaze Rim (1770+)	1		

Houston-LeCompt (CRS N14517; Site 7NC-F-139)

Field Find	Test Unit	Shovel Test	Stratum	Level	Artifact Type	Date	Count	Weight (g)	Comments
11-1887					Bone Fragment		1		
11-1888					Whiteware -Plain	Body (1820+)	1		
11-1888					Indeterminate Container Glass	Amber (1860+)	1		
11-1888					Tableware Glass Indeterminate	Colorless	2		
11-1888					Unidentified Curved Glass	Colorless	1		
11-1888					Unidentified Curved Glass	Amber (1860+)	1		
11-1888					Unidentified Flat Glass	-No Bubbles/Patina	1		
11-1888					Brick		2	150.28	
11-1889					Whiteware -Plain	Body (1820+)	2		
11-1889					Whiteware -Decal Decorated	Body (1880+)	1		
11-1889					Redware -Manganese Glaze	Base (1770+)	1		
11-1889					Indeterminate Container Glass	Colorless	1		
11-1889					Tableware Glass Indeterminate	White Milk Glass (1890-1960)	1		
11-1889					Unidentified Flat Glass	-No Bubbles/Patina	1		
11-1889					Brick		1	249.12	
11-1889					Unidentified Iron		1		
11-1890					Whiteware -Plain	Rim (1820+)	1		
11-1890					Shell Fragment		1	12.5	
11-1891					Whiteware -Plain	Body (1820+)	2		
11-1891					Indeterminate Container Glass	Colorless	3		
11-1891					Tableware Glass Handle	White Milk Glass (1890-1960)	1		
11-1891					Unidentified Curved Glass	Aqua (1800-1925)	1		
11-1891					Unidentifiable Melted Glass		1		
11-1891					Nail -Cut	(1790+)	1		
11-1891					Brick		2	77.46	
11-1891					Button -Metal		1		
11-1892					Whiteware -Plain	Body (1820+)	1		

Houston-LeCompt (CRS N14517; Site 7NC-F-139)

Field Find	Test Unit	Shovel Test	Stratum	Level	Artifact Type	Date	Count	Weight (g)	Comments
11-1892					Unidentified Curved Glass	Aqua (1800-1925)	1		
11-1892					Brick		1	42.76	
11-1893					Whiteware -Plain	Body (1820+)	2		
11-1893					Top/Neck Glass Container, narrow mouth	-Patent Finish Aqua (1800-1925)	1		
11-1893					Indeterminate Container Glass	Aqua (1800-1925)	1		
11-1893					Unidentified Curved Glass	Colorless	3		
11-1894					Whiteware -Plain	Body (1820+)	2		
11-1895					Whiteware -Plain	Body (1820+)	1		
11-1895					Top/Neck Glass Container, narrow mouth	-Rim Fragment Colorless	1		threaded
11-1895					Insulator -Glass	White Milk Glass (1890-1960)	1		
11-1896					Ironstone -Plain	Body (1840+)	1		
11-1896					Base Glass Container, scarring	-Cup Bottom Mold Amber (1890s-late 1900's)	1		
11-1896					Tableware Glass Indeterminate	Red	1		
11-1896					Unidentified Curved Glass	Colorless	1		
11-1896					Unidentified Flat Glass	-No Bubbles/Patina	3		
11-1896					Brick		1	6.04	
11-1896					Shell Fragment		2	13.02	
11-1897					Whiteware -Plain	Body (1820+)	1		
11-1897					Tableware Glass Indeterminate	Colorless	1		cut glass
11-1897					Unidentified Curved Glass	Amythest (1880-1925)	1		
11-1897					Unidentified Curved Glass	Colorless	2		one is heavily patinaed
11-1897					Unidentified Flat Glass	-No Bubbles/Patina	1		
11-1898					Unidentified Iron		1		1/8" plate
11-1899					Shell Fragment		1	13.45	
11-1900					Yellow Ware -Annular	Body (1827-1930)	1		

Houston-LeCompt (CRS N14517; Site 7NC-F-139)

Field Find	Test Unit	Shovel Test	Stratum	Level	Artifact Type	Date	Count	Weight (g)	Comments
11-1901					Pearlware -Blue Monochrome Transfer Rim	(1780-1840)	1		
11-1901					Whiteware -Decal Decorated Rim	(1880+)	1		
11-1902					Whiteware -Plain Body	(1820+)	1		
11-1903					Whiteware -Red, Green, or Purple Transfer Body	(1825+)	1		
11-1904					Ironstone -Plain Rim	(1840+)	1		
11-1905					Brick		1	18.78	
11-1906					Top/Neck Glass Container, narrow mouth -Patent Finish Colorless		1		
11-1907					Unidentified Flat Glass -No Bubbles/Patina		1		
11-1908					Unidentified Curved Glass White Milk Glass	(1890-1960)	1		
11-1909					Whiteware -Plain Body	(1820+)	1		
11-1910					Shell Fragment		1	4.95	
11-1911					Cosmetic Jar -Glass White Milk Glass	(1890-1960)	1		
11-1912					Porcelain -Plain Body	(1700+)	1		
11-1913					Whiteware -Plain Body	(1820+)	2		
11-1914					Unidentified Curved Glass Colorless		1		
11-1915					Shell Fragment		1	3.36	
11-1916					Redware -Unglazed Rim	(1770+)	1		
11-1916					Redware -Manganese Glaze Body	(1770+)	1		
11-1917					Porcelain -Plain Base	(1700+)	1		possibly Hinrichs & Co.; New York, ca. 1880-1881 (Kovels 1986; 115)
11-1917					Redware -Manganese Glaze Body	(1770+)	1		
11-1917					Top/Neck Glass Container, wide mouth -Threaded Aqua	(1800-1925)	1		
11-1917					Bone Fragment		1	1.31	
11-1918					Whiteware -Plain Body	(1820+)	1		
11-1919					Horseshoe		1		

Houston-LeCompt (CRS N14517; Site 7NC-F-139)

Field Find	Test Unit	Shovel Test	Stratum	Level	Artifact Type	Date	Count	Weight (g)	Comments
11-1920					Whiteware -Plain Body	(1820+)	2		
11-1920					Whiteware -Plain Base	(1820+)	3		
11-1920					Whiteware -Hand-Painted, Floral Body	(1820+)	1		
11-1920					Whiteware -Brown or Sepia Base	(1820+)	1		
					Transfer				
11-1920					Ironstone -Plain Rim	(1840+)	1		
11-1920					Ironstone -Plain Body	(1840+)	1		
11-1920					Porcelain -Plain Handle	(1700+)	1		
11-1920					Redware -Lead Glaze Body	(1770+)	1		
11-1920					Unidentified Flat Glass -Bubbles/Patina		2		
11-1920					Shell Fragment		5	103.23	
11-1921					Brick		1	362.88	
11-1922					Whiteware -Plain Body	(1820+)	1		
11-1923					Redware -Manganese Glaze Body	(1770+)	1		
11-1923					Indeterminate Container Aqua	(1800-1925)	1		
					Glass				
11-1923					Brick		2	48.15	
11-1923					Shell Fragment		1	0.85	
11-1924					Whiteware -Plain Body	(1820+)	2		
11-1924					Stoneware -Salt Glazed Base	(1700+)	1		
11-1924					Top/Neck Glass Container, -Prescription Aqua	(1800-1925)	1		
					narrow mouth				
11-1924					Shell Fragment		1	1.14	
11-1925					Whiteware -Plain Body	(1820+)	1		
11-1925					Redware -Unglazed Body	(1770+)	1		
11-1925					Unidentified Curved Glass Amythest	(1880-1925)	1		
11-1926					Ironstone -Plain Base	(1840+)	1		
11-1926					Redware -Manganese Glaze Body	(1770+)	1		
11-1926					Nail -Wire	(1850+)	1		
11-1926					Shell Fragment		1	2.14	
11-1927					Whiteware -Plain Body	(1820+)	4		
11-1927					Whiteware -Annular Rim	(1820+)	1		
11-1927					Whiteware -Decal Decorated Body	(1880+)	1		

Houston-LeCompt (CRS N14517; Site 7NC-F-139)

Field Find	Test Unit	Shovel Test	Stratum	Level	Artifact Type	Date	Count	Weight (g)	Comments
11-1927					Yellow Ware -Plain Body	(1827-1930)	1		
11-1927					Unidentified Curved Glass	Cobalt Blue (1890-1960)	1		
11-1927					Unidentified Curved Glass	Olive Green (popular until 1860)	1		
11-1927					Unidentified Curved Glass	Colorless	2		
11-1927					Unidentified Curved Glass	White Milk Glass (1890-1960)	1		
11-1927					Unidentified Flat Glass -Bubbles/Patina		2		
11-1927					Shell Fragment		2	24.96	
11-1928					Whiteware -Plain Body	(1820+)	1		
11-1928					Whiteware -Shell-Edged, Blue Rim	(1820-1860)	1		1820s-1830s (jeffpat.org)
11-1928					Indeterminate Container Glass	Aqua (1800-1925)	1		
11-1928					Unidentified Curved Glass	Colorless	1		
11-1928					Unidentified Flat Glass -No Bubbles/Patina		1		
11-1928					Brick		1	7.7	
11-1928					Shell Fragment		1	0.56	
11-1929					Whiteware -Plain Body	(1820+)	1		
11-1929					Whiteware -Shell-Edged, Blue Rim	(1820-1860)	1		partially burnt
11-1929					Redware -Lead Glaze, with Manganese Body	(1770+)	1		
11-1929					Unidentified Curved Glass	Aqua (1800-1925)	2		
11-1929					Unidentified Flat Glass -Bubbles/Patina		3		
11-1929					Nail -Wire	(1850+)	1		
11-1929					Nail -Unidentifiable		1		
11-1929					Ball Clay Pipe -Bowl or Bowl Fragment		1		
11-1929					Shell Fragment		1	1.83	
11-1930					Whiteware -Plain Body	(1820+)	1		

Houston-LeCompt (CRS N14517; Site 7NC-F-139)

Field Find	Test Unit	Shovel Test	Stratum	Level	Artifact Type	Date	Count	Weight (g)	Comments
11-1930					Body Glass Container, shape -Panel	Colorless	1		
11-1930					Indeterminate Container Glass	Colorless	1		
11-1930					Unidentified Curved Glass	Aqua (1800-1925)	2		
11-1930					Unidentified Curved Glass	Colorless	1		
11-1930					Nail -Unidentifiable		1		
11-1930					Shell Fragment		3	4.46	
11-1931					Whiteware -Annular	Body (1820+)	1		
11-1931					Redware -Unglazed	Body (1770+)	1		
11-1931					Top/Neck Glass Container, narrow mouth -Neck Only	Aqua (1800-1925)	1		
11-1931					Shell Fragment		1	0.22	
11-1932					Brick		1	161.73	
11-1933					Whiteware -Plain	Body (1820+)	1		
11-1933					Indeterminate Container Glass	Aqua (1800-1925)	1		
11-1935					Redware -Manganese Glaze	Body (1770+)	1		
11-1935					Top/Neck Glass Container, narrow mouth -Bead Ring	Colorless	1		
11-1935					Indeterminate Container Glass	Colorless	1		
11-1935					Nail -Cut	(1790+)	1		
11-1935					Coal Fragment		1	1.95	
11-1936					Whiteware -Plain	Body (1820+)	2		
11-1936					Stoneware -Brown Glaze	Base (1820-1900)	1		
11-1936					Unidentified Curved Glass	Colorless	3		
11-1936					Unidentified Curved Glass	Aqua (1800-1925)	1		
11-1936					Unidentified Curved Glass	Amber (1860+)	1		
11-1936					Unidentified Flat Glass -Non-Architectural	White Milk Glass (1890-1960)	1		
11-1936					Shell Fragment		2	7.43	

Houston-LeCompt (CRS N14517; Site 7NC-F-139)

Field Find	Test Unit	Shovel Test	Stratum	Level	Artifact Type	Date	Count	Weight (g)	Comments
11-1937					Whiteware -Plain Rim	(1820+)	2		
11-1937					Ironstone -Plain Body	(1840+)	2		
11-1937					Redware -Manganese Glaze Body	(1770+)	1		
11-1937					Mason Jar Lid Liner -White Milk Glass	(1858+)	1		
11-1938					Redware -Manganese Glaze Body	(1770+)	1		
11-1939					Shell Fragment		1	2.84	
11-1940					Whiteware -Plain Body	(1820+)	1		
11-1941					Whiteware -Plain Rim	(1820+)	1		
11-1942					Porcelain -Plain Body	(1700+)	1		
11-1943					Indeterminate Container Glass Aqua	(1800-1925)	1		base, embossed
11-1944					Whiteware -Plain Body	(1820+)	1		
11-1945					Shell Fragment		2	5.91	
11-1946					Nail -Unidentifiable		1		
11-1947					Shell Fragment		1	39.54	
11-1948					Shell Fragment		1	1.45	
11-1950					Whiteware -Plain Body	(1820+)	1		
11-1950					Whiteware -Shell-Edged, Blue Body	(1820-1860)	1		
11-1950					Unidentified Curved Glass Aqua	(1800-1925)	1		
11-1951					Whiteware -Plain Body	(1820+)	2		
11-1951					Brick		1	9.52	
11-1952					Whiteware -Annular Rim	(1820+)	1		
11-1952					Indeterminate Container Glass Colorless		1		
11-1953					Whiteware -Shell-Edged, Blue Rim	(1820-1860)	1		
11-1953					Porcelain -Plain Body	(1700+)	1		
11-1953					Unidentified Curved Glass White Milk Glass	(1890-1960)	1		
11-1953					Brick		1	117.56	
11-1953					Brick -Glazed		1	3.12	
11-1954					Brick		1	25.42	
11-1955					Brick		1	28.93	

Houston-LeCompt (CRS N14517; Site 7NC-F-139)

Field Find	Test Unit	Shovel Test	Stratum	Level	Artifact Type	Date	Count	Weight (g)	Comments
11-1956					Whiteware -Plain	Body (1820+)	1		
11-1957					Whiteware -Plain	Rim (1820+)	1		
11-1957					Redware -Lead Glaze	Rim (1770+)	1		
11-1957					Brick		1	242.99	
11-1958					Indeterminate Container	Colorless	1		
					Glass				
11-1958					Brick		1	9.06	
11-1959					Redware -Lead Glaze	Body (1770+)	1		
11-1959					Top/Neck Glass Container, narrow mouth	-Patent Finish Aqua (1800-1925)	1		
11-1959					Brick		1	7.77	
11-1960					Pearlware -Plain	Base (1780-1840)	1		
11-1960					Whiteware -Plain	Body (1820+)	1		
11-1960					Brick		1	6.73	
11-1960					Shell Fragment		3	35.48	
11-1961					Indeterminate Container	Colorless	1		
					Glass				
11-1961					Shell Fragment		1	44.1	
11-1962					Redware -Lead Glaze	Body (1770+)	1		
11-1962					Unidentified Flat Glass	-Bubbles/Patina	1		
11-1962					Brick		2	177.25	
11-1963					Whiteware -Plain	Body (1820+)	2		
11-1963					Mason Jar Lid Liner	-White Milk Glass (1858+)	1		
11-1964					Whiteware -Other Glaze	Body (1820+)	1		blue
11-1965					Whiteware -Plain	Body (1820+)	1		
11-1965					Brick		2	4.27	
11-1965					Button -Prosser	(1840+)	1		
11-1966					Top/Neck Glass Container, narrow mouth	-Patent Finish Colorless	1		
11-1966					Shell Fragment		3	6.36	
11-1967					Whiteware -Decal Decorated	Body (1880+)	1		
11-1968					Brick		1	5.79	
11-1969					Whiteware -Blue Monochrome Transfer	Rim (1820+)	1		

Houston-LeCompt (CRS N14517; Site 7NC-F-139)

Field Find	Test Unit	Shovel Test	Stratum	Level	Artifact Type	Date	Count	Weight (g)	Comments	
11-1969					Unidentified Flat Glass	-Bubbles/Patina	1			
11-1969					Brick	-Glazed	1	2.94		
11-1970					Whiteware	-Cut Sponge	Body	(1845+)	1	
11-1970					Brick		2	27.38		
11-1971					Pearlware	-Hand-Painted, Floral	Body	(1780-1840)	1	
11-1971					Tableware Glass	Indeterminate	White Milk Glass	(1890-1960)	1	
11-1971					Unidentified Curved Glass		Colorless		1	
11-1971					Brick		1	2.47		
11-1971					Teeth		1	0.74		
11-1971					Shell Fragment		1	2.96		
11-1972					Ironstone	-Plain	Body	(1840+)	1	
11-1972					Redware	-Manganese Glaze	Body	(1770+)	1	
11-1972					Nail	-Cut		(1790+)	1	
11-1972					Brick		1	0.83		
11-1973					Whiteware	-Plain	Body	(1820+)	2	
11-1973					Unidentified Curved Glass		White Milk Glass	(1890-1960)	1	
11-1973					Brick		1	4.78		
11-1973					Shell Fragment		1	0.23		
11-1974					Creamware	-Plain	Body	(1750-1820)	1	
11-1974					Brick		1	242.83		
11-1975					Whiteware	-Plain	Body	(1820+)	1	
11-1975					Washer		1			
11-1975					Shell Fragment		1	0.37		
11-1976					Ironstone	-Plain	Rim	(1840+)	1	
11-1976					Redware	-Manganese Glaze	Body	(1770+)	3	
11-1976					Unidentified Curved Glass		Aqua	(1800-1925)	1	
11-1977					Unidentified Flat Glass	-No Bubbles/Patina	1			
11-1977					Shell Fragment		1	2.25		
11-1978					Ironstone	-Embossed	Body	(1840+)	1	

Houston-LeCompt (CRS N14517; Site 7NC-F-139)

Field Find	Test Unit	Shovel Test	Stratum	Level	Artifact Type	Date	Count	Weight (g)	Comments
11-1978					Top/Neck Glass Container, -Threaded	Colorless	1		
					wide mouth				
11-1978					Figurine	-Bisque	1		
11-1979					Whiteware	-Plain	Body (1820+)	1	
11-1980					Whiteware	-Plain	Rim (1820+)	1	
11-1980					Unidentified Curved Glass	Olive Green (popular until 1860)	1		
11-1980					Unidentified Flat Glass	-Bubbles/Patina	1		
11-1981					Whiteware	-Plain	Body (1820+)	1	
11-1981					Shell Fragment		4	4.11	
11-1982					Whiteware	-Plain	Rim (1820+)	1	
11-1982					Indeterminate Container	Aqua (1800-1925)	1		
					Glass				
11-1982					Unidentified Curved Glass	Aqua (1800-1925)	1		
11-1982					Shell Fragment		1	2.7	
11-1983					Teeth		1	2.35	
11-1984					Whiteware	-Plain	Body (1820+)	1	
11-1984					Whiteware	-Shell-Edged, Green	Body (1820-1840)	1	
11-1984					Shell Fragment		2	10.01	
11-1985					Ironstone	-Plain	Body (1840+)	2	
11-1985					Top/Neck Glass Container, -Neck Only	Colorless	1		
					narrow mouth				
11-1985					Indeterminate Container	Colorless	1		
					Glass				
11-1986					Whiteware	-Plain	Body (1820+)	2	
11-1986					Semi-porcelain	-Plain	Body (1885+)	1	
11-1986					Unidentified Curved Glass	Colorless	1		
11-1986					Casing		1		.22 casing
11-1987					Whiteware	-Plain	Body (1820+)	1	
11-1987					Unidentified Curved Glass	Colorless	2		
11-1987					Shell Fragment		1	2.14	
11-1988					Whiteware	-Plain	Body (1820+)	2	
11-1988					Whiteware	-Polychrome Transfer	Body (1840+)	1	

Houston-LeCompt (CRS N14517; Site 7NC-F-139)

Field Find	Test Unit	Shovel Test	Stratum	Level	Artifact Type	Date	Count	Weight (g)	Comments
11-1988					Tableware Glass Indeterminate	White Milk Glass (1890-1960)	1		rim
11-1988					Unidentified Curved Glass	Aqua (1800-1925)	1		
11-1988					Shell Fragment		1	0.53	
11-1989					Whiteware -Plain	Body (1820+)	1		
11-1989					Ironstone -Plain	Rim (1840+)	1		
11-1989					Indeterminate Container Glass	Aqua (1800-1925)	1		
11-1989					Unidentified Curved Glass	Olive Green (popular until 1860)	1		
11-1989					Unidentified Curved Glass	Colorless	1		
11-1989					Nail -Cut	(1790+)	1		
11-1990					Unidentified Flat Glass	-No Bubbles/Patina	1		
11-1991					Mason Jar Lid Liner	-White Milk Glass (1858+)	1		
11-1991					Brick		1	34.64	
11-1992					Whiteware -Plain	Body (1820+)	1		
11-1992					Unidentified Curved Glass	White Milk Glass (1890-1960)	1		
11-1993					Whiteware -Plain	Base (1820+)	1		
11-1993					Unidentified Flat Glass	-No Bubbles/Patina	1		
11-1994					Whiteware -Plain	Body (1820+)	1		
11-1994					Ironstone -Plain	Rim (1840+)	1		
11-1994					Redware -Unglazed	Body (1770+)	1		
11-1994					Shell Fragment		2	7.08	
11-1995					Ceramic Doll		1		
11-1995					Shell Fragment		1	0.4	
11-1996					Unidentified Curved Glass	Colorless	1		
11-1996					Unidentified Curved Glass	Green (1860+)	1		
11-1996					Brick		1	41.35	
11-1997					Ironstone -Plain	Rim (1840+)	1		
11-1997					Indeterminate Container Glass	Aqua (1800-1925)	1		
11-1997					Indeterminate Container Glass -Embossed	Colorless	1		

Houston-LeCompt (CRS N14517; Site 7NC-F-139)

Field Find	Test Unit	Shovel Test	Stratum	Level	Artifact Type	Date	Count	Weight (g)	Comments
11-1997					Unidentified Flat Glass	-No Bubbles/Patina	1		
11-1998					Tableware Glass	Indeterminate White Milk Glass	(1890-1960)	1	
11-1998					Mason Jar Lid Liner	-White Milk Glass	(1858+)	1	
11-1998					Unidentified Curved Glass	Colorless	1		
11-1998					Shell Fragment		1	0.73	
11-2000					Whiteware	-Plain Rim	(1820+)	1	
11-2001					Unidentified Mechanical Piece		1		
11-2002					Nail	-Unidentifiable	1		
11-2002					Brick		4	74.46	
11-2003					Whiteware	-Plain Body	(1820+)	1	
11-2003					Whiteware	-Sponge/Spatter Body	(1820+)	1	
11-2003					Unidentified Curved Glass	White Milk Glass	(1890-1960)	1	
11-2003					Brick		1	18.86	
11-2004					Whiteware	-Other Monochrome Transfer Body	(1830+)	1	black
11-2004					Tableware Glass	Indeterminate Handle		1	
11-2004					Tableware Glass	Indeterminate Amythest	(1880-1925)	1	
11-2004					Shell Fragment		2	89.82	
11-2005					Whiteware	-Plain Rim	(1820+)	1	
11-2005					Ironstone	-Plain Body	(1840+)	1	
11-2005					Unidentified Curved Glass	Aqua	(1800-1925)	1	
11-2005					Shell Fragment		1	17.23	
11-2005					Identifiable Bone	-Unmodified	1	15.44	
11-2006					Whiteware	-Plain Body	(1820+)	2	
11-2006					Whiteware	-Blue Monochrome Transfer Body	(1820+)	1	
11-2006					Redware	-Lead Glaze, with Manganese Body	(1770+)	1	
11-2006					Unidentified Curved Glass	Colorless	1		

Houston-LeCompt (CRS N14517; Site 7NC-F-139)

Field Find	Test Unit	Shovel Test	Stratum	Level	Artifact Type	Date	Count	Weight (g)	Comments
11-2006					Unidentified Curved Glass	Aqua (1800-1925)	1		
11-2006					Shell Fragment		2	1.11	
11-2007					Ironstone -Plain	Body (1840+)	1		
11-2007					Ironstone -Blue Monochrome Transfer	Rim (1840+)	1		scalloped and embossed
11-2007					Redware -Unglazed	Body (1770+)	1		
11-2007					Tableware Glass Tumbler -Body	Colorless	1		
11-2007					Unidentified Curved Glass	Aqua (1800-1925)	1		
11-2007					Unidentified Curved Glass	Colorless	2		
11-2007					Nail -Unidentifiable		1		
11-2007					Shell Fragment		1	1.08	
11-2007					Identifiable Bone -Unmodified		1	0.78	
11-2008					Whiteware -Plain	Base (1820+)	1		partial makers mark
11-2008					Indeterminate Container Glass	Colorless	1		
11-2008					Unidentified Curved Glass	Aqua (1800-1925)	3		
11-2008					Unidentified Flat Glass -Bubbles/Patina		1		
11-2008					Nail -Wire	(1850+)	1		
11-2009					Whiteware -Plain	Body (1820+)	4		
11-2009					Unidentified Flat Glass -Bubbles/Patina		1		
11-2009					Brick		1	3.97	
11-2009					Shell Fragment		1	0.1	
11-2011					Whiteware -Plain	Rim (1820+)	1		
11-2011					Redware -Lead Glaze, with Manganese	Body (1770+)	1		
11-2011					Indeterminate Container Glass	Colorless	1		
11-2011					Mason Jar Lid Liner -White Milk Glass	(1858+)	1		
11-2011					Unidentified Flat Glass -Bubbles/Patina	Colorless	1		
11-2011					Shell Fragment		2	2.28	
11-2012					Whiteware -Plain	Body (1820+)	2		

Houston-LeCompt (CRS N14517; Site 7NC-F-139)

Field Find	Test Unit	Shovel Test	Stratum	Level	Artifact Type	Date	Count	Weight (g)	Comments
11-2012					Ironstone -Plain	Rim (1840+)	1		
11-2012					Redware -Lead Glaze, with Manganese	Body (1770+)	1		
11-2012					Indeterminate Container Glass	Colorless	1		
11-2012					Indeterminate Container Glass -Embossed	Aqua (1800-1925)	1		"PINAUD.."
11-2012					Shell Fragment		1	43.74	
11-2013					Whiteware -Plain	Body (1820+)	2		
11-2013					Whiteware -Other Glaze	Body (1820+)	1		slightly yellowish tint to the glaze
11-2013					Ironstone -Plain	Body (1840+)	1		
11-2013					Unidentified Curved Glass	Colorless	2		
11-2013					Unidentified Flat Glass -No Bubbles/Patina		3		
11-2014					Unidentified Curved Glass	Aqua (1800-1925)	1		
11-2014					Brick -Glazed		1	25.47	
11-2014					Belt Buckle		1		lead, small fragment
11-2014					Shell Fragment		1	1.08	
11-2015					Whiteware -Plain	Body (1820+)	2		
11-2015					Indeterminate Container Glass	Aqua (1800-1925)	2		
11-2015					Unidentified Curved Glass	Aqua (1800-1925)	1		
11-2015					Unidentified Flat Glass -Bubbles/Patina		1		
11-2016					Whiteware -Plain	Rim (1820+)	1		
11-2016					Indeterminate Container Glass	Colorless	1		
11-2016					Unidentified Curved Glass	Colorless	1		
11-2016					Unidentified Flat Glass -Bubbles/Patina		1		
11-2016					Shell Fragment		2	1.12	
11-2017					Whiteware -Plain	Base (1820+)	1		
11-2017					Whiteware -Plain	Body (1820+)	1		

Houston-LeCompt (CRS N14517; Site 7NC-F-139)

Field Find	Test Unit	Shovel Test	Stratum	Level	Artifact Type	Date	Count	Weight (g)	Comments
11-2017					Redware -Lead Glaze, with Manganese	Body (1770+)	1		
11-2017					Indeterminate Container Glass	Colorless	1		
11-2017					Nail -Wire	(1850+)	1		two pressure points
11-2017					Brick		1	34.15	
11-2018					Whiteware -Plain	Base (1820+)	1		
11-2018					Whiteware -Plain	Body (1820+)	1		
11-2018					Whiteware -Cut Sponge	Body (1845+)	1		
11-2018					Redware -Manganese Glaze	Body (1770+)	1		
11-2019					Whiteware -Plain	Rim (1820+)	1		
11-2019					Brick		1	28.36	
11-2020					Ironstone -Plain	Rim (1840+)	1		
11-2020					Redware -Unglazed	Body (1770+)	1		
11-2020					Unidentified Curved Glass	Colorless	1		
11-2020					Decorative Flat Glass -Architectural	Other Glass	1		
11-2021					Thermally Altered Stone		1	144.12	
11-2021					Whiteware -Plain	Rim (1820+)	1		
11-2021					Whiteware -Plain	Body (1820+)	1		
11-2021					Brick		1	1.12	
11-2022					Whiteware -Plain	Body (1820+)	1		
11-2022					Indeterminate Container Glass	Colorless	1		
11-2022					Shell Fragment		1	1.08	
11-2023					Whiteware -Plain	Body (1820+)	2		
11-2023					Redware -Lead Glaze	Body (1770+)	1		
11-2023					Redware -Manganese Glaze	Body (1770+)	2		
11-2023					Unidentified Flat Glass -Non-Architectural	White Milk Glass (1890-1960)	1		
11-2023					Nail -Unidentifiable		2		
11-2023					Shell Fragment		1	25.35	
11-2024					Whiteware -Plain	Body (1820+)	2		
11-2024					Whiteware -Hand-Painted, Floral	Body (1820+)	1		
11-2024					Unidentified Curved Glass	Amber (1860+)	1		with patina

Houston-LeCompt (CRS N14517; Site 7NC-F-139)

Field Find	Test Unit	Shovel Test	Stratum	Level	Artifact Type	Date	Count	Weight (g)	Comments
11-2025					Unidentified Earthenware -Buff paste, glazed Lid		1		soft paste with a mottled brown glaze
11-2026					Whiteware -Plain Body	(1820+)	1		
11-2026					Unidentified Flat Glass -No Bubbles/Patina		1		
11-2027					Ironstone -Plain Body	(1840+)	3		
11-2027					Redware -Lead Glaze, with Manganese Body	(1770+)	1		
11-2027					Redware -Lead Glaze, with Manganese Rim	(1770+)	1		
11-2027					Coal Fragment		1	0.66	
11-2027					Unidentifiable Metal		1		
11-2028					Ironstone -Plain Body	(1840+)	1		
11-2028					Unidentified Curved Glass Colorless		1		
11-2028					Unidentified Flat Glass -Bubbles/Patina		1		
11-2028					Shell Fragment		1	0.79	
11-2029					Stoneware -Salt Glazed Body	(1700+)	1		
11-2029					Shell Fragment		1	6.22	
11-2030					Whiteware -Plain Body	(1820+)	2		
11-2030					Whiteware -Plain Base	(1820+)	1		partial makers mark
11-2030					Ironstone -Plain Base	(1840+)	1		
11-2030					Unidentified Earthenware -Paste only Body		2		
11-2030					Unidentified Curved Glass White Milk Glass	(1890-1960)	1		
11-2030					Bone Fragment		1	0.39	
11-2031					Ironstone -Plain Body	(1840+)	1		
11-2031					Mortar		1	24.65	maybe?
11-2031					Shell Fragment		1	29.96	
11-2031					Bisque		1		
11-2032					Whiteware -Plain Rim	(1820+)	1		
11-2032					Brick		1	164.09	
11-2032					Shell Fragment		1	53.17	
11-2033					Whiteware -Plain Base	(1820+)	1		

Houston-LeCompt (CRS N14517; Site 7NC-F-139)

Field Find	Test Unit	Shovel Test	Stratum	Level	Artifact Type	Date	Count	Weight (g)	Comments
11-2033					Top/Neck Glass Container, wide mouth	-Not Threaded Colorless	1		looks like a ground off finish, but not rough on the top
11-2033					Brick		1	9.37	
11-2033					Teeth		1	6.02	pig tusk
11-2034					Redware	-Lead Glaze Body (1770+)	1		
11-2034					Brick		1	9.69	
11-2035					Whiteware	-Plain Body (1820+)	3		
11-2035					Ironstone	-Plain Rim (1840+)	1		
11-2035					Top/Neck Glass Container, narrow mouth	-Seamed Lip, Threaded Colorless	1		SMALL MOUTH EXTERNAL THREAD; continuous; 1890s and are prominent in early 20th century to present (blm bottle website)
11-2035					Unidentified Curved Glass	Colorless	1		
11-2035					Shell Fragment		1	13.95	
11-2036					Whiteware	-Plain Rim (1820+)	1		
11-2036					Whiteware	-Plain Body (1820+)	1		
11-2036					Unidentified Flat Glass	-No Bubbles/Patina	1		
11-2036					Shell Fragment		2	44.49	
11-2037					Horseshoe		1		
11-2038					Whiteware	-Plain Rim (1820+)	1		
11-2038					20th Century Ceramics	-Indeterminate Body (1900+)	1		blue glaze
11-2038					Shell Fragment		1	3.62	
11-2038					Shell Fragment		4	28.56	
11-2039					Unidentified Curved Glass	Colorless	1		

Houston-LeCompt (CRS N14517; Site 7NC-F-139)

Field Find	Test Unit	Shovel Test	Stratum	Level	Artifact Type	Date	Count	Weight (g)	Comments
11-2039					Unidentified Curved Glass	White Milk Glass (1890-1960)	1		
11-2039					Shell Fragment		3	13.74	
11-2040					Whiteware -Plain	Rim (1820+)	1		
11-2040					Whiteware -Plain	Body (1820+)	1		
11-2040					Unidentified Curved Glass	Colorless	1		
11-2040					Shell Fragment		1	8.33	
11-2041					Pearlware -Plain	Base (1780-1840)	1		
11-2041					Whiteware -Plain	Body (1820+)	1		
11-2041					Unidentified Curved Glass	White Milk Glass (1890-1960)	1		
11-2042					Whiteware -Hand-Painted, Floral	Body (1820+)	1		
11-2042					Ironstone -Cut Sponge	Rim (1845-1920)	1		
11-2042					Unidentified Flat Glass -Bubbles/Patina		1		
11-2042					Ball Clay Pipe -Bowl or Bowl Fragment		1		
11-2042					Shell Fragment		1	0.85	
11-2043					Redware -Lead Glaze	Body (1770+)	1		
11-2043					Button -Metal		1		
11-2044					Whiteware -Plain	Body (1820+)	1		
11-2044					Brick		1	389.78	
11-2044					Shell Fragment		1	23.14	
11-2045					Whiteware -Plain	Rim (1820+)	1		
11-2045					Decorative Glass	White Milk Glass (1890-1960)	1		rim
11-2045					Shell Fragment		2	19.44	
11-2046					Whiteware -Plain	Body (1820+)	1		
11-2046					Ironstone -Plain	Rim (1840+)	1		
11-2047					Whiteware -Plain	Rim (1820+)	1		
11-2047					Unidentified Curved Glass	Aqua (1800-1925)	2		
11-2047					Unidentified Flat Glass -No Bubbles/Patina		1		
11-2047					Brick		1	69.54	

Houston-LeCompt (CRS N14517; Site 7NC-F-139)

Field Find	Test Unit	Shovel Test	Stratum	Level	Artifact Type	Date	Count	Weight (g)	Comments
11-2048					Creamware -Plain	Rim (1750-1820)	1		
11-2049					Indeterminate Container Glass -Embossed	Colorless	1		
11-2049					Unidentified Curved Glass	Colorless	3		
11-2050					Unidentified Curved Glass	Colorless	1		
11-2050					Brick		1	21.09	
11-2051					Unidentified Curved Glass	Colorless	3		
11-2051					Unidentified Curved Glass	Amber (1860+)	1		
11-2051					Shell Fragment		2	16.4	
11-2052					Tableware Glass Indeterminate	Colorless	1		
11-2052					Shell Fragment		3	41.43	
11-2053					Whiteware -Plain	Body (1820+)	2		
11-2053					Indeterminate Container Glass	Colorless	1		
11-2053					Indeterminate Container Glass -Embossed	Aqua (1800-1925)	1		
11-2053					Brick		1	88.88	
11-2054					Mason Jar Lid Liner -White Milk Glass	(1858+)	2		
11-2054					Unidentified Flat Glass -No Bubbles/Patina		1		
11-2055					Redware -Lead Glaze	Rim (1770+)	1		
11-2055					Unidentified Flat Glass -No Bubbles/Patina		1		
11-2055					Nail -Cut	(1790+)	1		
11-2055					Shell Fragment		1	1.12	
11-2057					Semi-porcelain -Plain	Body (1885+)	1		
11-2057					Base Glass Container, -Owens Scar scarring	Colorless (1903-1917)	1		
11-2057					Unidentified Curved Glass	Aqua (1800-1925)	1		
11-2057					Unidentified Curved Glass	Colorless	1		
11-2057					Unidentified Flat Glass -No Bubbles/Patina		1		
11-2057					Shell Fragment		1	2.82	3
11-2058					Creamware -Plain	Body (1750-1820)	1		

Houston-LeCompt (CRS N14517; Site 7NC-F-139)

Field Find	Test Unit	Shovel Test	Stratum	Level	Artifact Type	Date	Count	Weight (g)	Comments
11-2058					Pearlware -Plain Rim	(1780-1840)	1		
11-2058					Whiteware -Plain Rim	(1820+)	1		
11-2058					Unidentified Curved Glass Amber	(1860+)	1		
11-2058					Brick		1	14.4	
11-2058					Shell Fragment		1	1	
11-2059					Whiteware -Plain Body	(1820+)	1		
11-2059					Redware -Lead Glaze Base	(1770+)	1		
11-2059					Redware -Lead Glaze Body	(1770+)	2		
11-2059					Brick		2	7.3	
11-2059					Button -Shell		1		
11-2060					Red & Yellow Refined Earthenwares -Lead Glazed Engine Turned Body	(1763-1820)	1		
11-2060					Brick		1	1.91	
11-2060					Brick -Glazed		1	8.24	
11-2061					Unidentified Curved Glass Red		1		
11-2062					Whiteware -Plain Body	(1820+)	1		
11-2062					Redware -Lead Glaze Body	(1770+)	1		
11-2062					Top/Neck Glass Container, wide mouth -Threaded Colorless		1		
11-2062					Unidentified Flat Glass -Bubbles/Patina		1		
11-2062					Bolt		1		
11-2063					Redware -Lead Glaze Body	(1770+)	2		
11-2064					Whiteware -Plain Rim	(1820+)	1		
11-2064					Brick		4	15.63	
11-2064					Shell Fragment		1	1.1	
11-2065					Redware -Unglazed Rim	(1770+)	1		
11-2065					Indeterminate Container Glass Colorless		1		
11-2065					Mason Jar Lid Liner -White Milk Glass	(1858+)	1		
11-2065					Unidentified Curved Glass Green	(1860+)	1		
11-2065					Unidentified Curved Glass Colorless		1		
11-2065					Unidentified Flat Glass -Bubbles/Patina		1		
11-2065					Brick		1	69.47	
11-2066					Unidentified Curved Glass		1		

Houston-LeCompt (CRS N14517; Site 7NC-F-139)

Field Find	Test Unit	Shovel Test	Stratum	Level	Artifact Type	Date	Count	Weight (g)	Comments
11-2066					Brick		1	1.51	
11-2067					Redware	-Lead Glaze Body (1770+)	1		
11-2067					Brick		1	13.73	
11-2068					Whiteware	-Plain Body (1820+)	1		
11-2068					Whiteware	-Annular Rim (1820+)	1		
11-2068					Redware	-Manganese Glaze Body (1770+)	1		
11-2069					Whiteware	-Plain Body (1820+)	1		
11-2069					Unidentified Curved Glass	Colorless	1		
11-2069					Unidentified Flat Glass	-No Bubbles/Patina	1		
11-2069					Bone Fragment		1	0.16	
11-2070					Nail	-Wire (1850+)	1		
11-2071					Whiteware	-Other Monochrome Transfer Body (1830+)	1		black
11-2071					Porcelain	-Other Glaze Body (1700+)	1		raised swirls with blue glaze
11-2072					Redware	-Manganese Glaze Body (1770+)	1		
11-2072					Brick		2	52.97	
11-2073					Whiteware	-Plain Rim (1820+)	1		
11-2073					Unidentified Curved Glass	Colorless	1		
11-2074					Whiteware	-Plain Body (1820+)	3		
11-2074					Porcelain	-Other Glaze Body (1700+)	1		green
11-2074					Brick		1	54.84	
11-2075					Whiteware	-Plain Body (1820+)	1		
11-2076					Whiteware	-Plain Body (1820+)	1		
11-2076					Indeterminate Container Glass	Amythest (1880-1925)	1		
11-2076					Tableware Glass	Indeterminate Amythest (1880-1925)	1		
11-2076					Mason Jar Lid Liner	-White Milk Glass (1858+)	1		
11-2076					Brick		1	17.4	
11-2077					Whiteware	-Plain Body (1820+)	2		
11-2077					Unidentified Curved Glass	Aqua (1800-1925)	1		
11-2077					Hook		1		metal spring hook for chain

Houston-LeCompt (CRS N14517; Site 7NC-F-139)

Field Find	Test Unit	Shovel Test	Stratum	Level	Artifact Type	Date	Count	Weight (g)	Comments
11-2078					Ironstone -Other Monochrome Transfer	Rim (1840+)	1		
11-2078					Shell Fragment		1	0.59	
11-2079					Semi-porcelain -Plain	Body (1885+)	1		
11-2080					Ironstone -Plain	Base (1840+)	1		
11-2080					Unidentified Flat Glass -No Bubbles/Patina		1		
11-2081					Whiteware -Plain	Rim (1820+)	1		
11-2081					Whiteware -Plain	Body (1820+)	1		
11-2081					Shell Fragment		1	0.58	
11-2082					Unidentified Flat Glass -No Bubbles/Patina		1		
11-2083					Indeterminate Container Glass	Colorless	1		
11-2084					Whiteware -Plain	Base (1820+)	1		
11-2084					Indeterminate Container Glass	White Milk Glass (1890-1960)	1		
11-2085					Whiteware -Plain	Body (1820+)	2		
11-2085					Brick -Glazed		1	346.96	
11-2085					Teeth		1	1.45	
11-2085					Shell Fragment		1	0.65	
11-2086					Whiteware -Plain	Rim (1820+)	1		
11-2087					Shell Fragment		1	7.53	
11-2088					Whiteware -Plain	Body (1820+)	2		
11-2089					Whiteware -Plain	Rim (1820+)	1		
11-2089					Ironstone -Plain	Body (1840+)	1		
11-2090					Whiteware -Plain	Body (1820+)	1		
11-2090					Unidentified Curved Glass	Amber (1860+)	1		
11-2090					Unidentified Curved Glass	Colorless	1		
11-2091					Base Glass Container, scarring -No Scars	Aqua (1800-1925)	1		
11-2091					Base Glass Container, scarring -No Scars	Colorless	1		
11-2092					Whiteware -Plain	Body (1820+)	1		
11-2093					Ironstone -Plain	Base (1840+)	1		
11-2094					Unidentified Flat Glass -Bubbles/Patina		1		

Houston-LeCompt (CRS N14517; Site 7NC-F-139)

Field Find	Test Unit	Shovel Test	Stratum	Level	Artifact Type	Date	Count	Weight (g)	Comments
11-2095					Unidentified Curved Glass	Aqua (1800-1925)	1		5
11-2095					Unidentified Curved Glass	Colorless	1		
11-2096					Whiteware -Plain	Base (1820+)	1		
11-2096					Unidentified Flat Glass	-Bubbles/Patina	1		
11-2097					Shell Fragment		1	2.33	
11-2098					Whiteware -Plain	Rim (1820+)	1		
11-2098					Ironstone -Plain	Body (1840+)	1		
11-2098					Brick		1	16.6	
11-2098					Teeth		1	0.66	
11-2099					Brick		1	12.76	partially burnt
11-2099					Brick		1	12.76	partially burnt
11-2100					Whiteware -Plain	Body (1820+)	2		
11-2100					Mason Jar Lid Liner	-White Milk Glass (1858+)	1		
11-2101					Whiteware -Plain	Rim (1820+)	1		
11-2101					Whiteware -Plain	Body (1820+)	1		
11-2101					Unidentified Flat Glass	-Bubbles/Patina	1		
11-2101					Bone Fragment		1	0.63	
11-2102					Ironstone -Plain	Body (1840+)	1		
11-2103					Whiteware -Plain	Body (1820+)	2		
11-2103					Whiteware -Indeterminate	Body (1820+)	1		
11-2103					Unidentified Flat Glass	-Bubbles/Patina Colorless	1		
11-2103					Brick		2	4.32	
11-2103					Shell Fragment		1	0.67	
11-2104					Brick		3	39.19	
11-2104					Shell Fragment		1	0.47	
11-2105					Whiteware -Plain	Body (1820+)	1		
11-2105					Redware -Lead Glaze, with Manganese	Body (1770+)	1		
11-2105					Tableware Glass	Indeterminate Colorless	1		
11-2105					Unidentified Flat Glass	-Bubbles/Patina	1		
11-2105					Brick		1	12.18	
11-2106					Whiteware -Plain	Body (1820+)	3		
11-2106					Unidentified Flat Glass	-Bubbles/Patina	1		
11-2106					Brick		1	1.34	

Houston-LeCompt (CRS N14517; Site 7NC-F-139)

Field Find	Test Unit	Shovel Test	Stratum	Level	Artifact Type	Date	Count	Weight (g)	Comments
11-2107					Brick		1	18.62	
11-2108					Whiteware -Plain	Body (1820+)	1		
11-2108					Stoneware -Salt Glazed	Body (1700+)	1		
11-2108					Mason Jar Lid Liner -White Milk Glass	(1858+)	1		
11-2108					Unidentified Curved Glass	Colorless	2		
11-2108					Brick		1	2.96	
11-2109					Whiteware -Plain	Body (1820+)	1		
11-2109					Whiteware -Plain	Body (1820+)	1		
11-2109					Shell Fragment		1	16.73	
11-2109					Shell Fragment		1	16.73	
11-2110					Whiteware -Plain	Rim (1820+)	1		
11-2110					Redware -Lead Glaze	Body (1770+)	1		
11-2111					Whiteware -Plain	Body (1820+)	1		
11-2111					Brick		1	0.83	
11-2111					Button -Prosser	(1840+)	1		
11-2111					Identifiable Bone -Modified		1	5.48	
11-2112					Ironstone -Plain	Rim (1840+)	1		
11-2112					Tableware Glass Indeterminate	Colorless	1		
11-2113					Unidentified Flat Glass -No Bubbles/Patina		1		
11-2113					Mortar		1	16.05	
11-2114					Whiteware -Plain	Body (1820+)	2		
11-2114					Unidentified Curved Glass	Colorless	1		
11-2115					Indeterminate Container -Embossed	Colorless	1		
11-2115					Glass				
11-2115					Tableware Glass Indeterminate	Colorless	1		rim/lip
11-2115					Unidentified Flat Glass -No Bubbles/Patina		1		
11-2115					Brick		2	2.39	
11-2116					Mason Jar Lid Liner -White Milk Glass	(1858+)	1		
11-2117					Pearlware -Plain	Body (1780-1840)	1		
11-2117					Unidentified Curved Glass	Colorless	1		
11-2117					Brick		1	69.57	
11-2118					Whiteware -Plain	Body (1820+)	1		
11-2118					Tableware Glass Indeterminate	White Milk Glass (1890-1960)	1		

Houston-LeCompt (CRS N14517; Site 7NC-F-139)

Field Find	Test Unit	Shovel Test	Stratum	Level	Artifact Type	Date	Count	Weight (g)	Comments
11-2118					Unidentified Flat Glass	-No Bubbles/Patina	1		
11-2119					Unidentified Curved Glass	Colorless	2		
11-2119					Brick		1	4.71	
11-2120					Mason Jar Lid Liner	-White Milk Glass (1858+)	1		
11-2120					Unidentified Curved Glass	Colorless	2		
11-2120					Shell Fragment		1	1.36	
11-2121					Ironstone	-Annular Body (1840+)	1		
11-2121					Unidentified Curved Glass	Amber (1860+)	1		
11-2121					Brick		1	38.65	
11-2122					Teeth		1	0.74	
11-2122					Shell Fragment		1	0.27	
11-2123					Whiteware	-Plain Base (1820+)	1		
11-2123					Top/Neck Glass Container, wide mouth	-Threaded Colorless	1		
11-2123					Unidentified Flat Glass	-No Bubbles/Patina	1		
11-2124					Shell Fragment		4	8.46	
11-2125					Redware	-Manganese Glaze Body (1770+)	1		
11-2126					Pearlware	-Other Glaze Rim (1775-1840)	1		blue
11-2126					Unidentified Curved Glass	Colorless	1		
11-2127					Unidentified Flat Glass	-No Bubbles/Patina	1		
11-2128					Whiteware	-Plain Body (1820+)	3		
11-2129					Mason Jar Lid Liner	-White Milk Glass (1858+)	1		
11-2129					Brick		1	16.61	
11-2130					Whiteware	-Plain Body (1820+)	1		
11-2130					Ironstone	-Plain Base (1840+)	1		
11-2130					Unidentified Curved Glass	Colorless	1		
11-2130					Unidentified Curved Glass	Aqua (1800-1925)	1		
11-2130					Brick		1	11.85	
11-2130					Shell Fragment		1	0.63	
11-2131					Whiteware	-Plain Body (1820+)	2		
11-2131					Porcelain	-Plain Rim (1700+)	1		
11-2132					Whiteware	-Plain Body (1820+)	1		
11-2132					Brick		1	0.34	

Houston-LeCompt (CRS N14517; Site 7NC-F-139)

Field Find	Test Unit	Shovel Test	Stratum	Level	Artifact Type	Date	Count	Weight (g)	Comments
11-2133					Unidentified Curved Glass	Colorless	1		
11-2133					Shell Fragment		1	0.48	
11-2134					Ironstone -Plain	Base (1840+)	1		
11-2134					Ironstone -Plain	Rim (1840+)	1		
11-2134					Ironstone -Plain	Body (1840+)	1		
11-2134					Redware -Manganese Glaze	Body (1770+)	1		
11-2134					Unidentified Curved Glass	Colorless	1		
11-2134					Brick		1	3.06	
11-2135					Whiteware -Plain	Body (1820+)	1		
11-2135					Brick		1	2.13	
11-2136					Teeth		1	3.06	
11-2137					Redware -Lead Glaze	Rim (1770+)	1		
11-2137					Unidentified Curved Glass	Aqua (1800-1925)	1		
11-2137					Brick		1	5.88	
11-2137					Coal Fragment		1	0.77	
11-2138					Redware -Manganese Glaze	Base (1770+)	1		
11-2138					Unidentified Flat Glass -Non-Architectural		1		thick
11-2138					Unidentified Flat Glass -Bubbles/Patina		1		
11-2139					Whiteware -Plain	Body (1820+)	1		
11-2139					Whiteware -Plain	Rim (1820+)	1		
11-2139					Whiteware -Annular	Rim (1820+)	1		
11-2139					Indeterminate Container Glass	Amythest (1880-1925)	2		
11-2139					Indeterminate Container Glass	Amber (1860+)	1		
11-2139					Unidentified Curved Glass	Colorless	1		
11-2139					Unidentified Curved Glass	Aqua (1800-1925)	1		
11-2139					Unidentified Curved Glass	White Milk Glass (1890-1960)	1		
11-2139					Shell Fragment		1	0.11	
11-2140					Brick		2	111.46	
11-2141					Whiteware -Plain	Body (1820+)	2		

Houston-LeCompt (CRS N14517; Site 7NC-F-139)

Field Find	Test Unit	Shovel Test	Stratum	Level	Artifact Type	Date	Count	Weight (g)	Comments
11-2141					Whiteware -Shell-Edged, Blue Rim	(1820-1860)	1		
11-2141					Unidentified Flat Glass -No Bubbles/Patina		1		
11-2142					Unidentified Curved Glass	Colorless	1		
11-2142					Unidentified Flat Glass -No Bubbles/Patina		1		
11-2143					Whiteware -Annular Rim	(1820+)	1		
11-2143					Redware -Lead Glaze, with Manganese Body	(1770+)	1		
11-2143					Base Glass Container, scarring -Cup Bottom Mold Amythest	(1890s-late 1900's)	1		panel body shape
11-2143					Base Glass Container, scarring -Cup Bottom Mold Colorless	(1890s-late 1900's)	1		
11-2143					Slag Glass from manufacturing		1		
11-2144					Whiteware -Plain Base	(1820+)	1		
11-2144					Whiteware -Plain Body	(1820+)	1		
11-2144					Unidentified Curved Glass	Colorless	1		
11-2144					Ball Clay Pipe -Bowl or Bowl Fragment		1		English
11-2145					Thermally Altered Stone		1	81.14	
11-2145					Indeterminate Container Glass	Aqua (1800-1925)	2		
11-2145					Unidentified Curved Glass	Green (1860+)	1		
11-2145					Unidentified Flat Glass -Non-Architectural White Milk Glass	(1890-1960)	1		
11-2145					Unidentified Iron		1		
11-2146					Ironstone -Plain Rim	(1840+)	1		
11-2146					Base Glass Container, scarring -Valve Mark Colorless		1		
11-2146					Indeterminate Container Glass -Embossed Colorless		1		
11-2146					Unidentified Flat Glass -Bubbles/Patina		1		
11-2146					Cosmetic Jar -Glass White Milk Glass	(1890-1960)	1		"Ponds"

Houston-LeCompt (CRS N14517; Site 7NC-F-139)

Field Find	Test Unit	Shovel Test	Stratum	Level	Artifact Type	Date	Count	Weight (g)	Comments
11-2146					Shell Fragment		4	3.2	
11-2147					Whiteware -Plain	Rim (1820+)	1		
11-2147					Whiteware -Annular	Rim (1820+)	1		
11-2147					Tableware Glass Indeterminate	Colorless	1		
11-2148					Whiteware -Plain	Body (1820+)	1		
11-2148					Redware -Lead Glaze	Body (1770+)	1		
11-2148					Base Glass Container, scarring -Owens Scar	Colorless (1903-1917)	1		
11-2148					Body Glass Container, shape -Panel	Aqua (1800-1925)	1		
11-2148					Indeterminate Container Glass	Amythest (1880-1925)	1		
11-2148					Tableware Glass Indeterminate	Colorless	1		base of cup or tumbler
11-2149					Semi-porcelain -Plain	Body (1885+)	1		
11-2149					Tableware Glass Indeterminate	Colorless	1		
11-2149					Unidentified Flat Glass -No Bubbles/Patina		1		
11-2150					Whiteware -Plain	Body (1820+)	1		
11-2150					Tile		1		plastic; small rectangle, dark brown in color, "X" on one side and small hole on other side
11-2150					Shell Fragment		1	2.92	
11-2151					Unidentified Curved Glass	Amythest (1880-1925)	1		
11-2153					Unidentified Curved Glass	Colorless	1		
11-2154					Unidentified Curved Glass	Colorless	1		
11-2155					Whiteware -Plain	Rim (1820+)	1		
11-2155					Unidentified Earthenware -Paste only		1		
11-2155					Unidentified Curved Glass	Amber (1860+)	1		
11-2155					Unidentified Curved Glass	Aqua (1800-1925)	3		

Houston-LeCompt (CRS N14517; Site 7NC-F-139)

Field Find	Test Unit	Shovel Test	Stratum	Level	Artifact Type	Date	Count	Weight (g)	Comments
11-2155					Unidentified Curved Glass	White Milk Glass (1890-1960)	1		
11-2156					Indeterminate Container Glass	Aqua (1800-1925)	1		
11-2156					Unidentified Curved Glass	Colorless	1		
11-2157					Whiteware -Plain	Body (1820+)	1		
11-2157					Indeterminate Container Glass	Amythest (1880-1925)	1		
11-2158					Ironstone -Plain	Rim (1840+)	1		
11-2158					Brick		2	47.9	
11-2159					Shell Fragment		1	1.75	
11-2160					Ironstone -Plain	Rim (1840+)	1		
11-2160					Brick		1	139.24	
11-2161					Whiteware -Plain	Body (1820+)	1		
11-2161					Whiteware -Other Glaze	Rim (1820+)	1		
11-2162					Shell Fragment		1	17.5	
11-2163					Redware -Lead Glaze	Body (1770+)	1		
11-2163					Tableware Glass Candy Dish	White Milk Glass (1890-1960)	1		
11-2164					Whiteware -Decal Decorated	Body (1880+)	1		
11-2165					Indeterminate Container Glass	Aqua (1800-1925)	1		
11-2166					Indeterminate Container Glass -Embossed	Aqua (1800-1925)	1		
11-2167					Brick		1	281.15	
11-2168					Whiteware -Plain	Body (1820+)	1		
11-2168					Tableware Glass Indeterminate	Colorless	1		
11-2168					Unidentified Curved Glass	Colorless	1		
11-2169					Stoneware -Albany Slip	Body (1805-1940)	1		
11-2169					Indeterminate Container Glass -Embossed	Aqua (1800-1925)	1		
11-2169					Shell Fragment		1	10.17	
11-2170					Ironstone -Plain	Body (1840+)	1		
11-2170					Shell Fragment		2	1.6	

Houston-LeCompt (CRS N14517; Site 7NC-F-139)

Field Find	Test Unit	Shovel Test	Stratum	Level	Artifact Type	Date	Count	Weight (g)	Comments
11-2171					Shell Fragment		1	2.8	
11-2172					Whiteware -Plain	Rim (1820+)	1		
11-2172					Unidentified Curved Glass	White Milk Glass (1890-1960)	1		
11-2172					Brick		1	595.34	
11-2172					Shell Fragment		3	7.94	
11-2173					Unidentified Curved Glass	Amber (1860+)	1		
11-2173					Unidentified Curved Glass	Amythest (1880-1925)	1		
11-2174					Whiteware -Annular	Rim (1820+)	1		
11-2174					Whiteware -Red, Green, or Purple Transfer	Body (1825+)	1		
11-2175					Whiteware -Annular	Rim (1820+)	1		
11-2175					Top/Neck Glass Container, narrow mouth	-Rim Fragment Colorless	1		
11-2175					Unidentified Flat Glass	-Bubbles/Patina	1		
11-2176					Whiteware -Plain	Rim (1820+)	1		
11-2176					Stoneware -Salt Glazed	Body (1700+)	1		
11-2177					Whiteware -Plain	Rim (1820+)	1		
11-2177					Redware -Manganese Glaze	Body (1770+)	1		
11-2178					Unidentified Curved Glass	Colorless	1		
11-2178					Unidentified Curved Glass	Aqua (1800-1925)	1		
11-2178					Wire -Iron		1		
11-2179					Whiteware -Plain	Body (1820+)	1		
11-2179					Indeterminate Container Glass	Aqua (1800-1925)	1		
11-2180					Whiteware -Plain	Body (1820+)	1		
11-2181					Whiteware -Plain	Body (1820+)	1		
11-2181					Indeterminate Container Glass	Colorless	1		
11-2181					Unidentified Flat Glass	-Bubbles/Patina	1		
11-2182					Whiteware -Plain	Body (1820+)	2		
11-2182					Unidentified Curved Glass	Colorless	1		
11-2183					Whiteware -Plain	Body (1820+)	1		

Houston-LeCompt (CRS N14517; Site 7NC-F-139)

Field Find	Test Unit	Shovel Test	Stratum	Level	Artifact Type	Date	Count	Weight (g)	Comments
11-2183					Whiteware -Other Monochrome Transfer Rim	(1830+)	1		black
11-2183					Shell Fragment		1	1.16	
11-2184					Whiteware -Plain Body	(1820+)	1		
11-2184					Top/Neck Glass Container, narrow mouth -Patent Finish Colorless		1		
11-2184					Unidentified Flat Glass -No Bubbles/Patina		1		
11-2185					Whiteware -Plain Body	(1820+)	2		
11-2185					Unidentified Flat Glass -No Bubbles/Patina		1		
11-2186					Shell Fragment		1	2.29	
11-2187					Whiteware -Plain Base	(1820+)	1		
11-2187					Whiteware -Blue Monochrome Transfer Rim	(1820+)	1		
11-2187					Ironstone -Plain Rim	(1840+)	1		
11-2187					Ironstone -Plain Rim	(1840+)	1		
11-2187					Semi-porcelain -Decal Decorated Body	(1900+)	1		
11-2187					Unidentified Flat Glass -No Bubbles/Patina		1		
11-2189					Whiteware -Plain Body	(1820+)	1		
11-2189					Whiteware -Hand-Painted, Floral Body	(1820+)	1		
11-2189					Whiteware -Embossed Rim	(1820+)	1		
11-2189					Redware -Manganese Glaze Body	(1770+)	1		
11-2189					Indeterminate Container Glass Colorless		1		
11-2189					Unidentified Curved Glass Colorless		1		
11-2190					Whiteware -Plain Rim	(1820+)	2		
11-2190					Whiteware -Plain Body	(1820+)	1		
11-2190					Whiteware -Cut Sponge Rim	(1845+)	1		
11-2190					Unidentified Curved Glass Colorless		1		
11-2191					Indeterminate Container Glass Amber	(1860+)	1		
11-2191					Unidentified Curved Glass White Milk Glass	(1890-1960)	1		
11-2191					Unidentified Curved Glass Colorless		1		
11-2192					Whiteware -Plain Body	(1820+)	1		
11-2192					Ironstone -Plain Body	(1840+)	1		

Houston-LeCompt (CRS N14517; Site 7NC-F-139)

Field Find	Test Unit	Shovel Test	Stratum	Level	Artifact Type	Date	Count	Weight (g)	Comments
11-2192					Identifiable Bone	-Modified	1	3.33	
11-2193					Whiteware	-Blue Monochrome Transfer	Body (1820+)	1	
11-2193					Top/Neck Glass Container, narrow mouth	-Double Ring	Amber (1860+)	1	
11-2194					Whiteware	-Plain	Base (1820+)	1	
11-2194					Ironstone	-Plain	Rim (1840+)	1	
11-2195					Whiteware	-Plain	Body (1820+)	1	
11-2195					Semi-porcelain	-Plain	Body (1885+)	1	
11-2195					Indeterminate Container Glass		Colorless	1	
11-2196					Whiteware	-Plain	Body (1820+)	2	
11-2196					Whiteware	-Plain	Base (1820+)	1	
11-2196					Semi-porcelain	-Embossed	Body (1885+)	1	with blue glaze
11-2196					Redware	-Manganese Glaze	Body (1770+)	1	
11-2196					Tableware Glass	Handle	Colorless	1	
11-2196					Unidentified Curved Glass		Colorless	2	
11-2196					Unidentified Flat Glass	-Bubbles/Patina		1	
11-2197					Whiteware	-Plain	Body (1820+)	2	
11-2197					Whiteware	-Embossed	Body (1820+)	1	with blue glaze
11-2197					Indeterminate Container Glass		Amber (1860+)	1	
11-2197					Unidentified Flat Glass	-No Bubbles/Patina		1	
11-2197					Button	-Porcelain		1	
11-2197					Ball Clay Pipe	-Stem or Stem Fragment		1	1750-1800 (Hume)
11-2198					Whiteware	-Plain	Body (1820+)	1	
11-2198					Unidentified Curved Glass		Colorless	3	
11-2198					Unidentifiable Melted Glass			1	
11-2198					Shell Fragment			1	0.6
11-2199					Unidentified Curved Glass		Aqua (1800-1925)	1	
11-2199					Brick			1	14.39
11-2199					Identifiable Bone	-Unmodified		1	3.94

Houston-LeCompt (CRS N14517; Site 7NC-F-139)

Field Find	Test Unit	Shovel Test	Stratum	Level	Artifact Type	Date	Count	Weight (g)	Comments
11-2200					Unidentified Flat Glass	-No Bubbles/Patina	2		
11-2201					Whiteware	-Plain Rim	(1820+)	1	
11-2201					Whiteware	-Other Glaze Body	(1820+)	1	blue
11-2202					Whiteware	-Other Glaze Body	(1820+)	1	
11-2202					Tableware Glass	Indeterminate Red		1	
11-2203					Unidentified Curved Glass	Aqua	(1800-1925)	1	
11-2203					Nail	-Cut	(1790+)	1	
11-2204					Redware	-Slipped Base	(1770-1820)	1	
11-2204					Unidentified Curved Glass	Colorless		2	
11-2204					Unidentified Flat Glass	-No Bubbles/Patina		1	
11-2205					Whiteware	-Plain Rim	(1820+)	1	
11-2205					Tableware Glass Cup	-Rim	Colorless	1	
11-2205					Unidentified Curved Glass	Colorless		2	
11-2205					Brick			2	420
11-2206					Ironstone	-Plain Base	(1840+)	1	
11-2206					Ironstone	-Decal Decorated Body	(1900+)	1	
11-2206					Redware	-Lead Glaze Body	(1770+)	1	
11-2206					Unidentified Curved Glass	Aqua	(1800-1925)	1	
11-2206					Brick			1	75.74
11-2206					Carbon Rod			1	
11-2207					Whiteware	-Plain Body	(1820+)	1	
11-2207					Tableware Glass Cup	-Rim	Colorless	1	
11-2207					Mason Jar Lid Liner	-White Milk Glass	(1858+)	1	
11-2207					Unidentified Flat Glass	-No Bubbles/Patina		1	
11-2207					Ball Clay Pipe	-Bowl or Bowl Fragment		1	
11-2208					Ironstone	-Plain Body	(1840+)	1	
11-2208					Indeterminate Container Glass	Colorless		1	
11-2208					Unidentified Flat Glass	-Bubbles/Patina	Colorless	1	
11-2209					Unidentified Curved Glass	White Milk Glass	(1890-1960)	1	

Houston-LeCompt (CRS N14517; Site 7NC-F-139)

Field Find	Test Unit	Shovel Test	Stratum	Level	Artifact Type	Date	Count	Weight (g)	Comments
11-2210					Tableware Glass	Indeterminate Green (1860+)	1		
11-2210					Tableware Glass	Indeterminate White Milk Glass (1890-1960)	1		
11-2210					Unidentified Curved Glass	Aqua (1800-1925)	1		
11-2210					Unidentified Flat Glass	-Bubbles/Patina	1		
11-2210					Nail	-Unidentifiable	1		
11-2210					Ball Clay Pipe	-Stem or Stem Fragment	1		1750-1800
11-2211					Whiteware	-Plain Body (1820+)	1		
11-2211					Brick		1	40.05	
11-2211					Shell Fragment		1	1.8	
11-2212					Ironstone	-Plain Body (1840+)	1		
11-2212					Stoneware	-Albany Slip Body (1805-1940)	1		
11-2212					Unidentified Flat Glass	-No Bubbles/Patina	1		
11-2213					Pearlware	-Other Glaze Body (1775-1840)	1		brown glaze
11-2213					Whiteware	-Plain Body (1820+)	1		
11-2213					Base Glass Container, scarring	-Cup Bottom Mold Colorless (1890s-late 1900's)	1		
11-2213					Unidentified Curved Glass	Colorless	2		
11-2213					Unidentified Flat Glass	-Bubbles/Patina	1		
11-2214					Whiteware	-Plain Body (1820+)	1		
11-2214					Casing		1		.22
11-2215					Whiteware	-Embossed Rim (1820+)	1		with blue glaze
11-2215					Semi-porcelain	-Plain Base (1885+)	1		
11-2215					Unidentified Curved Glass	Colorless	2		
11-2215					Shell Fragment		2	1.39	
11-2216					Redware	-Lead Glaze Body (1770+)	1		
11-2216					Base Glass Container, scarring	-No Scars Colorless	1		

Houston-LeCompt (CRS N14517; Site 7NC-F-139)

Field Find	Test Unit	Shovel Test	Stratum	Level	Artifact Type	Date	Count	Weight (g)	Comments
11-2216					Base Glass Container, scarring	-Cup Bottom Mold Colorless (1890s-late 1900's)	1		
11-2216					Unidentified Curved Glass	Colorless	1		
11-2216					Brick		1	6.22	
11-2217					Whiteware	-Plain Rim (1820+)	1		
11-2217					Whiteware	-Sponge/Spatter Body (1820+)	1		
11-2217					Base Glass Container, scarring	-Post Bottom Mold Amber (1860+)	1		
11-2217					Unidentified Flat Glass	-No Bubbles/Patina	1		
11-2218					Thermally Altered Stone		1	48.37	
11-2218					Indeterminate Container Glass	Colorless	1		
11-2218					Unidentified Curved Glass	Colorless	1		
11-2219					Tableware Glass	Indeterminate Colorless	1		
11-2219					Unidentified Curved Glass	Colorless	1		
11-2220					Whiteware	-Plain Body (1820+)	1		
11-2220					Tableware Glass	Indeterminate White Milk Glass (1890-1960)	1		
11-2220					Unidentified Flat Glass	-No Bubbles/Patina	1		
11-2220					Shell Fragment		1	3.36	
11-2221					Whiteware	-Blue Monochrome Transfer Body (1820+)	1		
11-2221					Top/Neck Glass Container, narrow mouth	-Rim Fragment Aqua (1800-1925)	1		
11-2223					Unidentified Flat Glass	-No Bubbles/Patina	2		
11-2224					Shell Fragment		1	2.54	
11-2225					Tableware Glass	Indeterminate White Milk Glass (1890-1960)	1		
11-2225					Brick		1	85.8	
11-2226					Tableware Glass	Indeterminate Colorless	1		
11-2226					Unidentified Curved Glass	Colorless	1		
11-2226					Unidentified Curved Glass	Colorless	1		
11-2226					Unidentified Flat Glass	-No Bubbles/Patina	3		
11-2227					Unidentified Curved Glass	Colorless	1		

Houston-LeCompt (CRS N14517; Site 7NC-F-139)

Field Find	Test Unit	Shovel Test	Stratum	Level	Artifact Type	Date	Count	Weight (g)	Comments
11-2227					Brick		1	44.78	
11-2228					Whiteware -Blue Monochrome Transfer	Body (1820+)	1		
11-2229					Brick		1	5.62	
11-2230					Whiteware -Blue Monochrome Transfer	Body (1820+)	1		
11-2231					Whiteware -Plain	Rim (1820+)	1		
11-2232					Whiteware -Plain	Body (1820+)	1		
11-2233					Top/Neck Glass Container, narrow mouth	-Straight wine or brandy Colorless	1		
11-2234					Unidentified Curved Glass	Colorless	1		
11-2235					Ironstone -Plain	Rim (1840+)	1		
11-2236					Shell Fragment		1	0.81	
11-2237					Nail -Unidentifiable		1		
11-2238					Whiteware -Plain	Body (1820+)	2		
11-2238					Tableware Glass Indeterminate	Colorless	1		
11-2238					Bone Fragment		1	0.2	
11-2239					Indeterminate Container Glass	Colorless	1		
11-2239					Unidentified Curved Glass	Aqua (1800- 1925)	1		
11-2239					Shell Fragment		2	5.25	
11-2240					Pearlware -Plain	Body (1780- 1840)	1		
11-2240					Redware -Manganese Glaze	Body (1770+)	1		
11-2240					Tableware Glass Indeterminate	Colorless	1		
11-2240					Mason Jar Lid Liner -White Milk Glass	(1858+)	1		
11-2241					Whiteware -Plain	Body (1820+)	1		
11-2241					Indeterminate Container Glass	-Embossed Colorless	1		
11-2241					Brick		2	282.96	
11-2242					Creamware -Embossed, unidentifiable	Rim (1750- 1820)	1		
11-2243					Redware -Lead Glaze	Body (1770+)	1		
11-2243					Nail -Wire	(1850+)	1		

Houston-LeCompt (CRS N14517; Site 7NC-F-139)

Field Find	Test Unit	Shovel Test	Stratum	Level	Artifact Type	Date	Count	Weight (g)	Comments
11-2244					Unidentified Curved Glass	Aqua (1800-1925)	1		
11-2244					Brick		1	13.27	
11-2245					Mason Jar Lid Liner	-White Milk Glass (1858+)	1		
11-2245					Unidentified Flat Glass	-No Bubbles/Patina	1		
11-2246					Whiteware	-Embossed Rim (1820+)	1		
11-2247					Unidentified Curved Glass	Colorless	1		
11-2247					Hook		1		iron (wrought)?
11-2248					Unidentified Curved Glass	Colorless	1		
11-2248					Unidentified Flat Glass	-No Bubbles/Patina	2		
11-2249					Whiteware	-Shell-Edged, Blue Rim (1820-1860)	1		
11-2250					Whiteware	-Plain Body (1820+)	2		
11-2251					Whiteware	-Plain Base (1820+)	1		
11-2251					Unidentified Curved Glass	Colorless	1		
11-2252					Whiteware	-Plain Rim (1820+)	1		
11-2252					Top/Neck Glass Container,	-Threaded Aqua (1800-1925)	1		
11-2253					Redware	-Manganese Glaze Handle (1770+)	1		
11-2253					Brick		1	64.09	
11-2254					Whiteware	-Plain Body (1820+)	1		
11-2255					Whiteware	-Plain Base (1820+)	1		
11-2255					Brick		1	10.44	
11-2256					Whiteware	-Plain Body (1820+)	1		
11-2256					Shell Fragment		1	2.31	
11-2257					Brick		1	23.28	
11-2257					Shell Fragment		1	0.74	
11-2258					Whiteware	-Plain Body (1820+)	1		
11-2258					Semi-porcelain	-Indeterminate Body (1885+)	1		encrustation, blue glaze
11-2258					Shell Fragment		1	19.63	
11-2259					Brick		2	21.62	
11-2260					Stoneware	-Brown Glaze Body (1820-1900)	1		

Houston-LeCompt (CRS N14517; Site 7NC-F-139)

Field Find	Test Unit	Shovel Test	Stratum	Level	Artifact Type	Date	Count	Weight (g)	Comments
11-2261					Whiteware -Decal Decorated Body	(1880+)	1		
11-2262					Indeterminate Container Glass	Aqua (1800-1925)	1		
11-2263					Shell Fragment		1	2.76	
11-2264					Ironstone -Plain Rim	(1840+)	1		
11-2265					Whiteware -Plain Body	(1820+)	1		
11-2266					Unidentified Curved Glass	Aqua (1800-1925)	1		
11-2267					Unidentified Flat Glass -No Bubbles/Patina	Colorless	1		
11-2267					Brick		1	12.55	
11-2268					Whiteware -Plain Base	(1820+)	1		
11-2268					Unidentified Flat Glass -Bubbles/Patina		1		
11-2268					Shell Fragment		1	3.91	
11-2269					Top/Neck Glass Container, narrow mouth	-Seamed Lip, Threaded Colorless	1		
11-2270					Unidentified Curved Glass	Colorless	1		
11-2271					Whiteware -Plain Body	(1820+)	1		
11-2271					Unidentified Curved Glass	White Milk Glass (1890-1960)	1		
11-2272					Button -Prosser	(1840+)	1		
11-2273					Ironstone -Plain Body	(1840+)	1		
11-2273					Indeterminate Container Glass	Amythest (1880-1925)	2		
11-2274					Whiteware -Plain Body	(1820+)	1		
11-2275					Indeterminate Container Glass	Amythest (1880-1925)	1		
11-2276					Ironstone -Plain Base	(1840+)	1		
11-2277					Unidentified Curved Glass	White Milk Glass (1890-1960)	1		
11-2278					Whiteware -Plain Base	(1820+)	1		
11-2278					Whiteware -Plain Rim	(1820+)	1		
11-2278					Ironstone -Decal Decorated Rim	(1900+)	1		
11-2279					Whiteware -Plain Body	(1820+)	1		
11-2280					Whiteware -Plain Body	(1820+)	1		
11-2280					Whiteware -Sponge/Spatter Body	(1820+)	1		

Houston-LeCompt (CRS N14517; Site 7NC-F-139)

Field Find	Test Unit	Shovel Test	Stratum	Level	Artifact Type	Date	Count	Weight (g)	Comments
11-2280					Brick		1	1.98	
11-2281					Semi-porcelain -Decal Decorated	Body (1900+)	1		
11-2281					Unidentified Curved Glass	Aqua (1800-1925)	1		
11-2282					Whiteware -Plain	Base (1820+)	1		
11-2282					Brick		1	58.6	
11-2283					Ironstone -Plain	Body (1840+)	1		
11-2283					Top/Neck Glass Container, wide mouth	-Threaded Colorless	1		
11-2283					Shell Fragment		2	6.07	
11-2284					Redware -Unglazed	Rim (1770+)	1		
11-2284					Indeterminate Container Glass	White Milk Glass (1890-1960)	1		
11-2284					Unidentified Flat Glass -Bubbles/Patina		1		
11-2285					Ironstone -Plain	Body (1840+)	1		
11-2286					Shell Fragment		1	0.34	
11-2287					Whiteware -Plain	Body (1820+)	1		
11-2288					Brick		1	450	
11-2289					Whiteware -Cut Sponge	Rim (1845+)	1		
11-2290					Whiteware -Plain	Rim (1820+)	1		
11-2290					Unidentified Flat Glass -No Bubbles/Patina		1		
11-2291					Whiteware -Plain	Body (1820+)	1		
11-2292					Shell Fragment		1	2.26	
11-2293					Whiteware -Plain	Body (1820+)	1		
11-2294					Whiteware -Plain	Rim (1820+)	1		
11-2295					Semi-porcelain -Decal Decorated	Body (1900+)	1		
11-2295					Tableware Glass Indeterminate	Colorless	1		base
11-2295					Unidentified Flat Glass -Bubbles/Patina	Aqua (1800-1925)	1		
11-2295					Brick		1	65.54	
11-2296					Porcelain -Plain	Body (1700+)	1		
11-2297					Whiteware -Plain	Body (1820+)	1		
11-2298					Whiteware -Plain	Body (1820+)	1		
11-2298					Painted Glass	Colorless	1		
11-2298					Shell Fragment		1	1.16	

Houston-LeCompt (CRS N14517; Site 7NC-F-139)

Field Find	Test Unit	Shovel Test	Stratum	Level	Artifact Type	Date	Count	Weight (g)	Comments
11-2299					Unidentified Curved Glass	Aqua (1800-1925)	1		
11-2300					Porcelain -Plain	Body (1700+)	1		
11-2300					Base Glass Container, scarring	-Cup Bottom Mold Colorless (1890s-late 1900's)	1		panal body shape, embossed on the bottom
11-2300					Shell Fragment		1	0.59	
11-2301					Whiteware -Annular	Body (1820+)	1		
11-2301					Unidentified Iron		1		
11-2302					Ironstone -Plain	Body (1840+)	1		
11-2302					Unidentified Curved Glass	Colorless	1		
11-2303					Yellow Ware -Rockingham	Body (1845-1900)	1		
11-2304					Top/Neck Glass Container, narrow mouth	-Double Ring Aqua (1800-1925)	1		
11-2305					Redware -Unglazed	Body (1770+)	1		
11-2305					Unidentified Curved Glass	Colorless	1		
11-2306					Pearlware -Hand-Painted, Other	Body (1780-1840)	1		
11-2307					Whiteware -Plain	Base (1820+)	1		
11-2307					Unidentified Curved Glass	Aqua (1800-1925)	1		
11-2308					Safety Glass -lamine or tempored	Colorless (1928+)	1		
11-2309					Brick		1	45.56	
11-2310					Whiteware -Plain	Base (1820+)	1		
11-2310					Body Glass Container, shape	-Cylindrical/Round Colorless	1		
11-2310					Tableware Glass Indeterminate	Colorless	1		
11-2310					Unidentified Curved Glass	Amber (1860+)	1		
11-2310					Unidentified Curved Glass	Colorless	2		
11-2310					Brick		3	41.27	
11-2310					Bisque		1		
11-2311					Whiteware -Plain	Body (1820+)	1		burnt
11-2311					Redware -Manganese Glaze	Body (1770+)	1		

Houston-LeCompt (CRS N14517; Site 7NC-F-139)

Field Find	Test Unit	Shovel Test	Stratum	Level	Artifact Type	Date	Count	Weight (g)	Comments
11-2311					Unidentified Earthenware -Paste only	Unidentifiable	1		
11-2312					Ironstone -Plain	Body (1840+)	1		
11-2313					Whiteware -Plain	Body (1820+)	1		
11-2314					Brick		3	78.67	
11-2315					Ironstone -Plain	Rim (1840+)	1		
11-2315					Indeterminate Container Glass	Colorless	1		
11-2315					Brick		1	7.44	
11-2315					Shell Fragment		1	2	
11-2316					Whiteware -Other Glaze	Body (1820+)	1		
11-2316					Redware -Unglazed	Body (1770+)	1		
11-2316					Tableware Glass Indeterminate	White Milk Glass (1890-1960)	1		base
11-2316					Nail -Unidentifiable		1		
11-2316					Shell Fragment		1	0.44	
11-2317					Brick		1	32.85	
11-2317					Shell Fragment		2	1.49	
11-2318					Semi-porcelain -Embossed	Rim (1885+)	1		
11-2318					Indeterminate Container Glass	Aqua (1800-1925)	1		
11-2319					Semi-porcelain -Embossed	Body (1885+)	1		
11-2319					Redware -Manganese Glaze	Body (1770+)	1		
11-2319					Unidentified Flat Glass -No Bubbles/Patina		1		
11-2319					Ball Clay Pipe -Bowl or Bowl Fragment		1		
11-2320					Brick		1	15.68	
11-2320					Shell Fragment		1	1.13	
11-2320					Rod -Alloy		1		brass
11-2321					Brick		1	4.03	
11-2321					Brick -Glazed		1	21.34	
11-2322					Whiteware -Plain	Body (1820+)	1		
11-2322					Identifiable Bone -Unmodified		1	0.59	
11-2323					Whiteware -Plain	Body (1820+)	1		
11-2323					Stoneware -Salt Glazed	Body (1700+)	1		
11-2323					Unidentified Curved Glass	Colorless	1		

Houston-LeCompt (CRS N14517; Site 7NC-F-139)

Field Find	Test Unit	Shovel Test	Stratum	Level	Artifact Type	Date	Count	Weight (g)	Comments
11-2324					Unidentified Curved Glass	Colorless	1		
11-2325					Unidentified Curved Glass	Colorless	1		
11-2325					Shell Fragment		1	0.72	
11-2325					Bisque		1		
11-2326					Unidentified Curved Glass	Aqua (1800-1925)	1		
11-2327					Whiteware -Plain	Body (1820+)	1		
11-2327					Tableware Glass Indeterminate	Colorless	1		rim
11-2328					Stoneware -Cobalt Blue Glaze	Rim (1790-1900)	1		
11-2328					Top/Neck Glass Container, narrow mouth -Crown Finish	Colorless (1912+)	1		
11-2328					Tableware Glass Indeterminate	Colorless	1		
11-2328					Shell Fragment		1	8.14	
11-2330					Ironstone -Plain	Body (1840+)	1		
11-2331					Whiteware -Plain	Body (1820+)	1		
11-2331					Shell Fragment		1	0.64	
11-2332					Whiteware -Plain	Body (1820+)	1		
11-2332					Brick		1	9.3	
11-2332					Shell Fragment		1	0.67	
11-2333					Whiteware -Plain	Body (1820+)	2		
11-2333					Unidentified Flat Glass -No Bubbles/Patina		1		
11-2334					Redware -Manganese Glaze	Body (1770+)	1		
11-2335					Ironstone -Plain	Body (1840+)	1		
11-2336					Top/Neck Glass Container, narrow mouth -Brandy	Colorless	1		
11-2337					Whiteware -Annular	Body (1820+)	1		
11-2337					Stoneware -Albany Slip	Body (1805-1940)	1		
11-2338					Unidentified Earthenware -Plain glaze	Body	1		
11-2338					Tableware Glass Indeterminate	Amythest (1880-1925)	1		
11-2338					Brick		1	71.42	
11-2338					Shell Fragment		1	4.94	
11-2339					Whiteware -Plain	Body (1820+)	1		

Houston-LeCompt (CRS N14517; Site 7NC-F-139)

Field Find	Test Unit	Shovel Test	Stratum	Level	Artifact Type	Date	Count	Weight (g)	Comments
11-2339					Mason Jar Lid Liner	-White Milk Glass (1858+)	1		
11-2340					Base Glass Container, scarring	-No Scars Colorless	1		
11-2340					Indeterminate Container Glass	Colorless	1		
11-2340					Unidentified Curved Glass	Colorless	1		
11-2341					Unidentified Curved Glass	Amber (1860+)	1		
11-2341					Unidentified Curved Glass	Aqua (1800-1925)	1		
11-2341					Brick		1	7.22	
11-2341					Stoneware Pipe	-Bowl or Bowl Fragment	1		
11-2341					Shell Fragment		1	0.26	
11-2342					Whiteware	-Plain Rim (1820+)	2		
11-2342					Ironstone	-Plain Rim (1840+)	1		
11-2342					Base Glass Container, scarring	-Machine Cutoff Amythest (1880-1925)	1		
11-2342					Indeterminate Container Glass	Colorless	1		
11-2342					Brick		1	38.22	
11-2342					Shell Fragment		1	2.14	
11-2343					Unidentified Flat Glass	-No Bubbles/Patina	1		
11-2343					Shell Fragment		2	7.33	
11-2344					Whiteware	-Plain Base (1820+)	1		
11-2344					Whiteware	-Plain Rim (1820+)	1		
11-2344					Redware	-Lead Glaze, with Manganese Body (1770+)	1		
11-2344					Indeterminate Container Glass	Aqua (1800-1925)	1		
11-2344					Unidentified Curved Glass	Colorless	1		
11-2344					Shell Fragment		1	2.05	
11-2345					Whiteware	-Plain Body (1820+)	2		
11-2346					Whiteware	-Plain Body (1820+)	2		
11-2346					Unidentified Curved Glass	Aqua (1800-1925)	1		

Houston-LeCompt (CRS N14517; Site 7NC-F-139)

Field Find	Test Unit	Shovel Test	Stratum	Level	Artifact Type	Date	Count	Weight (g)	Comments
11-2346					Brick		1	37.27	
11-2347					Whiteware -Plain	Rim (1820+)	1		
11-2347					Semi-porcelain -Plain	Body (1885+)	1		
11-2347					Redware -Manganese Glaze	Body (1770+)	1		
11-2347					Indeterminate Container Glass	Colorless	1		
11-2347					Unidentified Curved Glass	Colorless	1		
11-2347					Shell Fragment		1	0.2	
11-2348					Ironstone -Plain	Body (1840+)	1		
11-2348					Unidentified Flat Glass -No Bubbles/Patina		2		
11-2348					Shell Fragment		2	3.15	
11-2349					Unidentifiable Melted Glass		1		
11-2349					Brick		1	24.19	
11-2349					Shell Fragment		2	3.18	
11-2350					Shell Fragment		1	6.67	
11-2351					Whiteware -Plain	Body (1820+)	1		
11-2352					Whiteware -Plain	Body (1820+)	1		
11-2352					Ironstone -Plain	Body (1840+)	1		
11-2352					Tableware Glass Indeterminate	Colorless	1		
11-2352					Unidentified Curved Glass	Colorless	1		
11-2352					Unidentified Flat Glass -Bubbles/Patina		1		
11-2352					Brick		1	20.04	
11-2353					Whiteware -Plain	Body (1820+)	1		
11-2353					Unidentified Curved Glass	Colorless	1		
11-2353					Unidentified Curved Glass	Aqua (1800-1925)	1		
11-2353					Unidentified Flat Glass -Bubbles/Patina		1		
11-2353					Shell Fragment		1	1.59	
11-2354					Whiteware -Plain	Rim (1820+)	1		
11-2354					Whiteware -Other Glaze	Body (1820+)	1		blue
11-2354					Unidentified Curved Glass	Aqua (1800-1925)	1		
11-2355					Whiteware -Plain	Body (1820+)	1		

Houston-LeCompt (CRS N14517; Site 7NC-F-139)

Field Find	Test Unit	Shovel Test	Stratum	Level	Artifact Type	Date	Count	Weight (g)	Comments
11-2355					Indeterminate Container Glass	Colorless	1		
11-2355					Unidentified Curved Glass	Aqua (1800-1925)	1		
11-2355					Unidentified Curved Glass	Other Glass	1		
11-2355					Shell Fragment		6	8.59	
11-2356					Stoneware -Albany Slip	Base (1805-1940)	1		
11-2356					Tableware Glass Indeterminate	Colorless	1		
11-2356					Unidentified Curved Glass	Olive Green (popular until 1860)	1		
11-2356					Unidentified Curved Glass	Colorless	3		
11-2356					Unidentified Curved Glass	Aqua (1800-1925)	1		
11-2356					Unidentified Curved Glass	Cobalt Blue (1890-1960)	1		
11-2356					Shell Fragment		1	0.02	
11-2357					Ironstone -Plain	Body (1840+)	1		
11-2357					Indeterminate Container Glass	Colorless	1		
11-2357					Unidentified Flat Glass -No Bubbles/Patina		1		
11-2357					Nail -Unidentifiable		1		
11-2357					Shell Fragment		2	1.73	
11-2358					Tableware Glass Indeterminate	Colorless	1		
11-2358					Unidentified Flat Glass -No Bubbles/Patina		2		
11-2358					Shell Fragment		3	8.56	
11-2359					Top/Neck Glass Container, narrow mouth -Collared Ring	Colorless	1		
11-2359					Unidentified Flat Glass -No Bubbles/Patina		2		
11-2359					Shell Fragment		3	10.87	
11-2360					Whiteware -Plain	Rim (1820+)	1		
11-2360					Lamp Globe -Oil/Gas	Colorless (1785+)	1		
11-2360					Unidentified Curved Glass	Aqua (1800-1925)	1		

Houston-LeCompt (CRS N14517; Site 7NC-F-139)

Field Find	Test Unit	Shovel Test	Stratum	Level	Artifact Type	Date	Count	Weight (g)	Comments
11-2360					Unidentified Curved Glass	Amythest (1880-1925)	1		
11-2360					Unidentified Flat Glass	-No Bubbles/Patina	1		
11-2360					Shell Fragment		1	2.49	
11-2361					Whiteware	-Plain Body (1820+)	1		
11-2361					Ironstone	-Plain Base (1840+)	2		
11-2361					Unidentified Curved Glass	Colorless	1		
11-2361					Unidentified Flat Glass	-Bubbles/Patina	1		
11-2361					Shell Fragment		3	7.66	
11-2362					Indeterminate Container Glass	Colorless	1		
11-2362					Unidentified Curved Glass	Colorless	3		
11-2362					Unidentified Flat Glass	-No Bubbles/Patina	2		
11-2362					Brick		1	7.41	
11-2362					Shell Fragment		1	0.08	
11-2363					Indeterminate Container Glass	Aqua (1800-1925)	2		
11-2363					Mason Jar Lid Liner	-White Milk Glass (1858+)	1		
11-2363					Unidentified Curved Glass	Aqua (1800-1925)	1		
11-2363					Unidentified Curved Glass	Amythest (1880-1925)	1		
11-2363					Unidentified Curved Glass	Colorless	1		
11-2363					Brick		1	12.26	
11-2364					Indeterminate Container Glass	Colorless	4		
11-2364					Unidentified Curved Glass	Aqua (1800-1925)	1		
11-2364					Unidentified Curved Glass	White Milk Glass (1890-1960)	1		
11-2364					Shell Fragment		1	0.93	
11-2365					Base Glass Container, scarring	-Owens Scar Colorless (1903-1917)	1		
11-2365					Unidentified Curved Glass	Amber (1860+)	1		
11-2365					Brick		1	46.4	

Houston-LeCompt (CRS N14517; Site 7NC-F-139)

Field Find	Test Unit	Shovel Test	Stratum	Level	Artifact Type	Date	Count	Weight (g)	Comments
11-2365					Shell Fragment		2	2.2	
11-2366					Indeterminate Container Glass	Colorless	1		
11-2366					Unidentified Curved Glass	Colorless	1		
11-2366					Shell Fragment		1	4.09	
11-2367					Whiteware	-Plain Base (1820+)	1		
11-2367					Whiteware	-Plain Body (1820+)	1		
11-2367					Unidentified Curved Glass	Colorless	1		
11-2367					Unidentified Flat Glass	-No Bubbles/Patina	2		
11-2367					Shell Fragment		1	0.84	
11-2368					Indeterminate Container Glass	Colorless	1		
11-2368					Unidentified Curved Glass	Colorless	1		
11-2368					Unidentified Curved Glass	Aqua (1800-1925)	1		
11-2368					Unidentified Flat Glass	-Bubbles/Patina	1		
11-2368					Shell Fragment		1	4.81	
11-2369					Indeterminate Container Glass	-Embossed Colorless	1		
11-2369					Unidentified Flat Glass	-No Bubbles/Patina	1		
11-2369					Brick		2	364.4	
11-2369					Shell Fragment		3	4.17	
11-2370					Whiteware	-Plain Body (1820+)	1		
11-2370					Unidentified Curved Glass	Colorless	2		
11-2370					Figurine	-Bisque	1		
11-2371					Decorative Glass	Aqua (1800-1925)	1		
11-2372					Top/Neck Glass Container, narrow mouth	-Seamed Lip, Threaded Aqua (1800-1925)	1		
11-2373					Whiteware	-Plain Body (1820+)	1		
11-2373					Redware	-Manganese Glaze Body (1770+)	1		
11-2373					Indeterminate Container Glass	Colorless	1		
11-2373					Unidentified Curved Glass	Colorless	1		
11-2373					Unidentified Flat Glass	-No Bubbles/Patina	1		

Houston-LeCompt (CRS N14517; Site 7NC-F-139)

Field Find	Test Unit	Shovel Test	Stratum	Level	Artifact Type	Date	Count	Weight (g)	Comments
11-2373					Brick		1	54.73	
11-2373					Shell Fragment		3	27.45	
11-2374					Indeterminate Container Glass	Aqua (1800-1925)	1		
11-2374					Indeterminate Container Glass	Colorless	1		
11-2374					Unidentified Curved Glass	Colorless	1		
11-2374					Shell Fragment		2	1.9	
11-2375					Indeterminate Container Glass	Colorless	1		
11-2375					Tableware Glass	Indeterminate Colorless	1		rim
11-2375					Unidentified Curved Glass	Colorless	2		
11-2375					Shell Fragment		1	0.6	
11-2376					Ironstone	-Plain Body (1840+)	1		
11-2376					Unidentified Curved Glass	Colorless	4		
11-2376					Unidentified Flat Glass	-No Bubbles/Patina	1		
11-2376					Shell Fragment		2	6.87	
11-2377					Porcelain	-Plain Rim (1700+)	1		
11-2377					Indeterminate Container Glass	Colorless	1		
11-2377					Unidentified Flat Glass	-No Bubbles/Patina	2		
11-2377					Shell Fragment		1	0.77	
11-2378					Whiteware	-Plain Base (1820+)	1		
11-2378					Whiteware	-Plain Body (1820+)	1		
11-2378					Whiteware	-Indeterminate (1820+)	1		paste only
11-2378					Unidentified Curved Glass	Colorless	2		
11-2378					Unidentified Flat Glass	-No Bubbles/Patina	1		
11-2378					Nail	-Unidentifiable	2		
11-2378					Shell Fragment		1	1.06	
11-2379					Indeterminate Container Glass	Colorless	1		
11-2379					Tableware Glass	Indeterminate White Milk Glass (1890-1960)	1		
11-2380					Whiteware	-Plain Body (1820+)	1		

Houston-LeCompt (CRS N14517; Site 7NC-F-139)

Field Find	Test Unit	Shovel Test	Stratum	Level	Artifact Type	Date	Count	Weight (g)	Comments
11-2380					Top/Neck Glass Container, narrow mouth	-Neck Only Colorless	1		
11-2380					Indeterminate Container Glass	Colorless	3		
11-2380					Unidentified Curved Glass	Colorless	2		
11-2380					Shell Fragment		2	31	
11-2381					Porcelain	-Plain Rim (1700+)	1		
11-2381					Top/Neck Glass Container, narrow mouth	-Straight wine or brandy Amber (1860+)	1		tapered
11-2381					Indeterminate Container Glass	Colorless	1		
11-2381					Unidentified Curved Glass	Colorless	1		
11-2382					Whiteware	-Plain Base (1820+)	1		Jacob Furnival & Co , Cobridge ;1845 -1870 (http://www.the potteries.org/all potters/418.htm)
11-2382					Top/Neck Glass Container, wide mouth	-Threaded Aqua (1800-1925)	1		
11-2382					Unidentified Curved Glass	White Milk Glass (1890-1960)	1		
11-2382					Brick		2	84.29	
11-2383					20th Century Ceramics	-Other glaze Body (1900+)	1		blue
11-2383					Indeterminate Container Glass	-Embossed Colorless	1		
11-2383					Unidentified Curved Glass	Amythest (1880-1925)	1		
11-2383					Unidentified Flat Glass	-No Bubbles/Patina	1		
11-2383					Shell Fragment		1	0.72	
11-2384					Unidentified Curved Glass	Aqua (1800-1925)	1		
11-2384					Unidentified Curved Glass	Colorless	1		

Houston-LeCompt (CRS N14517; Site 7NC-F-139)

Field Find	Test Unit	Shovel Test	Stratum	Level	Artifact Type	Date	Count	Weight (g)	Comments
11-2384					Unidentified Flat Glass	-No Bubbles/Patina	1		
11-2384					Shell Fragment		1	1.24	
11-2385					Base Glass Container, scarring	-Owens Scar Colorless (1903-1917)	1		
11-2385					Unidentified Curved Glass	Colorless	3		
11-2385					Unidentified Flat Glass	-No Bubbles/Patina	1		
11-2385					Teeth		1	1.27	
11-2385					Shell Fragment		1	0.92	
11-2386					Farm Equipment		1		plow tooth?
11-2386					Unidentified tool		1		iron wedge
11-2387					Top/Neck Glass Container, narrow mouth	-Straight wine or brandy Colorless	1		
11-2387					Unidentified Curved Glass	Amber (1860+)	1		
11-2387					Unidentified Curved Glass	Colorless	1		
11-2388					Whiteware	-Plain Body (1820+)	1		
11-2388					Redware	-Lead Glaze Body (1770+)	1		
11-2388					Redware	-Unglazed Base (1770+)	1		
11-2388					20th Century Ceramics	-Indeterminate Body (1900+)	1		light blue glaze
11-2388					Unidentified Flat Glass	-Bubbles/Patina	1		
11-2389					Whiteware	-Plain Rim (1820+)	1		
11-2389					Ironstone	-Plain Body (1840+)	1		
11-2389					Unidentified Curved Glass	Aqua (1800-1925)	1		
11-2389					Brick		1	26.46	
11-2391					Whiteware	-Plain Body (1820+)	1		
11-2391					Unidentified Curved Glass	Colorless	4		
11-2391					Shell Fragment		1	4.65	
11-2392					Top/Neck Glass Container, narrow mouth	-Double Ring Amber (1860+)	1		
11-2392					Top/Neck Glass Container, narrow mouth	-Double Ring Colorless	1		
11-2392					Tableware Glass	Indeterminate Colorless	1		
11-2392					Unidentified Curved Glass	Colorless	1		
11-2392					Unidentifiable Melted Glass	Amber (1860+)	1		

Houston-LeCompt (CRS N14517; Site 7NC-F-139)

Field Find	Test Unit	Shovel Test	Stratum	Level	Artifact Type	Date	Count	Weight (g)	Comments
11-2393					Whiteware -Sponge/Spatter Body	(1820+)	1		
11-2393					Indeterminate Container Amythest	(1880-1925)	1		
11-2393					Unidentified Curved Glass	Aqua (1800-1925)	1		
11-2393					Unidentified Curved Glass	Amythest (1880-1925)	1		
11-2393					Brick		1	316.18	
11-2394					Top/Neck Glass Container, -Threaded wide mouth	Colorless	1		
11-2395					Redware -Manganese Glaze	Body (1770+)	1		
11-2396					Whiteware -Plain	Body (1820+)	1		
11-2397					Whiteware -Plain	Base (1820+)	1		
11-2399					Shell Fragment		3	16.84	
11-2400					Unidentified Curved Glass	Colorless	3		
11-2400					Unidentified Flat Glass -No Bubbles/Patina		1		
11-2400					Shell Fragment		1	3.98	
11-2401					Unidentified Curved Glass	Aqua (1800-1925)	1		
11-2401					Shell Fragment		1	1.07	
11-2402					Ironstone -Plain	Body (1840+)	1		
11-2402					Indeterminate Container Glass	Amythest (1880-1925)	1		
11-2402					Indeterminate Container Glass	Colorless	1		
11-2402					Unidentified Curved Glass	Aqua (1800-1925)	1		
11-2402					Unidentified Flat Glass -No Bubbles/Patina		1		
11-2402					Shell Fragment		3	16.17	
11-2403					Top/Neck Glass Container, -Neck Only narrow mouth	Amber (1860+)	1		
11-2403					Unidentified Flat Glass -No Bubbles/Patina		2		
11-2403					Shell Fragment		1	17	
11-2404					Whiteware -Plain	Body (1820+)	1		
11-2404					Unidentified Curved Glass	Amber (1860+)	2		

Houston-LeCompt (CRS N14517; Site 7NC-F-139)

Field Find	Test Unit	Shovel Test	Stratum	Level	Artifact Type	Date	Count	Weight (g)	Comments
11-2404					Unidentified Curved Glass	Colorless	1		
11-2404					Unidentified Flat Glass	-No Bubbles/Patina	1		
11-2404					Shell Fragment		3	3.98	
11-2405					Whiteware	-Polychrome Transfer Body (1840+)	1		
11-2405					Ironstone	-Plain Rim (1840+)	1		
11-2405					Top/Neck Glass Container, narrow mouth	-Rim Fragment Colorless	1		
11-2405					Unidentified Flat Glass	-No Bubbles/Patina	2		
11-2405					Brick		1	96.12	
11-2406					Whiteware	-Plain Body (1820+)	1		
11-2406					Ironstone	-Plain Base (1840+)	1		
11-2406					Unidentified Curved Glass	Colorless	3		
11-2406					Shell Fragment		3	9.22	
11-2407					Whiteware	-Plain Rim (1820+)	1		
11-2407					Unidentified Curved Glass	Aqua (1800-1925)	2		
11-2408					Whiteware	-Plain Rim (1820+)	1		
11-2408					Decorative Glass	Other Glass	1		
11-2408					Unidentified Curved Glass	Colorless	1		
11-2408					Unidentified Curved Glass	White Milk Glass (1890-1960)	2		
11-2408					Shell Fragment		1	24.61	
11-2409					Whiteware	-Plain Body (1820+)	3		
11-2409					Whiteware	-Plain Rim (1820+)	1		
11-2409					Ironstone	-Plain Body (1840+)	1		
11-2409					Tableware Glass Tumbler	-Body Colorless	1		
11-2409					Unidentified Curved Glass	Colorless	3		
11-2410					Top/Neck Glass Container, narrow mouth	-Rim Fragment Colorless	1		
11-2410					Brick		2	22.08	
11-2410					Shell Fragment		1	5.62	
11-2411					Redware	-Manganese Glaze Body (1770+)	1		
11-2411					Unidentified Curved Glass	Colorless	2		
11-2411					Unidentified Flat Glass	-No Bubbles/Patina	2		
11-2411					Brick		1	46.4	

Houston-LeCompt (CRS N14517; Site 7NC-F-139)

Field Find	Test Unit	Shovel Test	Stratum	Level	Artifact Type	Date	Count	Weight (g)	Comments
11-2412					Whiteware -Plain	Body (1820+)	2		
11-2412					Top/Neck Glass Container, narrow mouth	-Straight wine or brandy Colorless	1		
11-2412					Shell Fragment		1	4.03	
11-2413					Unidentified Flat Glass	-No Bubbles/Patina	1		
11-2413					Brick		1	13.62	
11-2414					Unidentified Curved Glass	Colorless	3		
11-2414					Brick		1	17.39	
11-2415					Pearlware -Plain	Base (1780-1840)	1		
11-2415					Whiteware -Plain	Rim (1820+)	1		
11-2415					Indeterminate Container Glass	Colorless	1		
11-2415					Indeterminate Container Glass	-Embossed Aqua (1800-1925)	1		
11-2415					Unidentified Curved Glass	Amber (1860+)	1		
11-2416					Brick		3	106.7	
11-2417					Whiteware -Plain	Rim (1820+)	1		
11-2417					Whiteware -Blue Monochrome Transfer	Body (1820+)	1		
11-2417					Semi-porcelain -Decal Decorated	Rim (1900+)	1		
11-2417					Unidentified Curved Glass	Aqua (1800-1925)	1		
11-2417					Unidentified Flat Glass	-No Bubbles/Patina	1		
11-2418					Nail	-Unidentifiable	1		
11-2418					Nail	-Unidentifiable	1		
11-2419					Brick		1	18.98	
11-2419					Mortar		1	7.54	
11-2420					Top/Neck Glass Container, wide mouth	-Threaded Colorless	1		
11-2420					Brick		1	34	
11-2421					Ironstone -Plain	Base (1840+)	1		
11-2421					Redware -Manganese Glaze	Body (1770+)	1		
11-2422					Pearlware -Plain	Body (1780-1840)	1		

Houston-LeCompt (CRS N14517; Site 7NC-F-139)

Field Find	Test Unit	Shovel Test	Stratum	Level	Artifact Type	Date	Count	Weight (g)	Comments
11-2422					Redware -Lead Glaze	Body (1770+)	1		
11-2422					Indeterminate Container Glass	Aqua (1800-1925)	1		
11-2423					Shell Fragment		1	6.18	
11-2424					Shell Fragment		1	0.04	
11-2425					Shell Fragment		1	1.07	
11-2428					Whiteware -Plain	Body (1820+)	1		
11-2428					Shell Fragment		1	6.57	
11-2429					Indeterminate Container Glass	Aqua (1800-1925)	1		
11-2431					Whiteware -Plain	Body (1820+)	1		
11-2431					Base Glass Container, scarring	-Valve Mark Aqua (1800-1925)	1		panal body shape
11-2431					Brick		1	0.83	
11-2431					Shell Fragment		1	0.08	
11-2432					Indeterminate Container Glass	Colorless	1		
11-2432					Unidentified Curved Glass	Aqua (1800-1925)	1		
11-2433					Unidentified Curved Glass	Colorless	1		
11-2433					Brick		2	17.22	
11-2434					Unidentified Curved Glass	Colorless	1		
11-2435					Indeterminate Container Glass	-Embossed Colorless	2		
11-2435					Unidentified Flat Glass	-No Bubbles/Patina	1		
11-2435					Brick		2	100.73	
11-2435					Shell Fragment		1	5.09	
11-2436					Unidentified Curved Glass	Aqua (1800-1925)	1		
11-2436					Unidentified Curved Glass	Aqua (1800-1925)	1		
11-2436					Unidentified Curved Glass	Amythest (1880-1925)	2		
11-2436					Unidentified Curved Glass	Amythest (1880-1925)	2		

Houston-LeCompt (CRS N14517; Site 7NC-F-139)

Field Find	Test Unit	Shovel Test	Stratum	Level	Artifact Type	Date	Count	Weight (g)	Comments
11-2437					Whiteware -Plain	Body (1820+)	1		
11-2437					Ironstone -Plain	Base (1840+)	1		
11-2437					Unidentified Curved Glass	Aqua (1800-1925)	1		
11-2437					Shell Fragment		1	0.59	
11-2438					Brick		1	14.88	
11-2439					Whiteware -Plain	Body (1820+)	1		
11-2440					Whiteware -Plain	Rim (1820+)	1		
11-2441					Unidentified Curved Glass	Colorless	1		
11-2441					Shell Fragment		1	1.37	
11-2442					Unidentified Flat Glass -No Bubbles/Patina	Colorless	1		
11-2443					Redware -Manganese Glaze	Body (1770+)	1		
11-2444					Shell Fragment		1	0.21	
11-2445					Ironstone -Plain	Body (1840+)	1		
11-2446					Thermally Altered Stone		1	256.56	
11-2446					Unidentified Curved Glass	Amythest (1880-1925)	1		
11-2447					Red & Yellow Refined Earthenwares -Jackfield	Body (1745-1790)	1		
11-2448					Mason Jar Lid Liner -White Milk Glass	(1858+)	1		
11-2449					Unidentified Curved Glass	Colorless	1		
11-2450					Whiteware -Plain	Body (1820+)	1		
11-2451					Redware -Manganese Glaze	Body (1770+)	1		
11-2452					Redware -Manganese Glaze	Rim (1770+)	1		
11-2453					Brick		1	23.04	
11-2454					20th Century Ceramics -Other glaze	Body (1900+)	1		blue
11-2455					Redware -Unglazed	Body (1770+)	1		
11-2456					Redware -Manganese Glaze	Body (1770+)	1		
11-2456					Unidentified Curved Glass	Amber (1860+)	1		
11-2457					Tableware Glass Indeterminate	Other Glass	1		
11-2458					Whiteware -Plain	Body (1820+)	1		
11-2458					Tableware Glass Indeterminate	Colorless	1		cut glas
11-2458					Brick		1	0.56	
11-2459					Whiteware -Plain	Body (1820+)	1		
11-2459					Unidentified Curved Glass	Colorless	1		

Houston-LeCompt (CRS N14517; Site 7NC-F-139)

Field Find	Test Unit	Shovel Test	Stratum	Level	Artifact Type	Date	Count	Weight (g)	Comments
11-2461					Redware -Manganese Glaze Body	(1770+)	1		
11-2461					Bone Fragment		1	2.37	
11-2461					Shell Fragment		2	0.67	
11-2462					Redware -Unglazed Body	(1770+)	1		
11-2462					Indeterminate Container Glass	Colorless	1		
11-2464					Unidentified Iron		1		
11-2466					Brick		1	97.52	
11-2467					Top/Neck Glass Container, narrow mouth	-Patent Finish Aqua (1800-1925)	1		
11-2467					Brick		1	7.74	
11-2468					Whiteware -Plain Rim	(1820+)	1		
11-2468					Shell Fragment		1	1.87	
11-2469					Whiteware -Plain Rim	(1820+)	1		
11-2470					Redware -Manganese Glaze Body	(1770+)	1		
11-2471					Redware -Lead Glaze Body	(1770+)	1		
11-2471					Unidentified Curved Glass	Colorless	1		
11-2471					Brick		1	6.09	
11-2472					Unidentified Curved Glass	Olive Green (popular until 1860)	1		
11-2473					Semi-porcelain -Plain Rim	(1885+)	1		
11-2474					Redware Pipe	-Bowl or Bowl Fragment	1		American
11-2475					Unidentified Curved Glass	Colorless	1		
11-2475					Brick		1	40.54	
11-2476					Brick		1	122.74	
11-2478					Redware -Manganese Glaze Body	(1770+)	1		
11-2479					Redware -Lead Glaze Body	(1770+)	1		
11-2480					Redware -Manganese Glaze Rim	(1770+)	1		
11-2481					Unidentified Flat Glass	-No Bubbles/Patina	1		
11-2482					Brick		1	246.93	
11-2483					Redware -Lead Glaze, with Copper Body	(1770+)	1		
11-2484					Nail -Cut	(1790+)	1		
11-2485					Unidentified Curved Glass	Colorless	2		

Houston-LeCompt (CRS N14517; Site 7NC-F-139)

Field Find	Test Unit	Shovel Test	Stratum	Level	Artifact Type	Date	Count	Weight (g)	Comments
11-2486					Brick		1	3.72	
11-2487					Redware -Manganese Glaze Body	(1770+)	1		
11-2488					Redware -Manganese Glaze Body	(1770+)	1		
11-2488					Brick		1	8.72	
11-2489					Button -Prosser	(1840+)	1		
11-2490					Ironstone -Plain Base	(1840+)	1		
11-2491					Floor Tile -Redware		1		
11-2492					Mason Jar Lid Liner -White Milk Glass	(1858+)	1		
11-2493					Redware -Manganese Glaze Body	(1770+)	1		
11-2493					Brick		1	12.31	
11-2494					Redware -Unglazed Body	(1770+)	1		
11-2495					Redware -Manganese Glaze Body	(1770+)	1		
11-2496					Unidentified Curved Glass	Colorless	1		
11-2497					Redware -Manganese Glaze Body	(1770+)	1		
11-2498					Top/Neck Glass Container, narrow mouth -Double Ring	Colorless	1		
11-2499					Indeterminate Container Glass	Colorless	1		
11-2500					Unidentified Curved Glass	Colorless	2		
11-2501					Whiteware -Plain Body	(1820+)	1		
11-2502					Shell Fragment		1	2.57	
11-2503					Whiteware -Plain Body	(1820+)	1		
11-2503					Stoneware -Salt Glazed Body	(1700+)	1		
11-2503					Unidentified Curved Glass	Colorless	1		
11-2504					Indeterminate Container Glass -Embossed	Aqua (1800-1925)	1		
11-2505					Whiteware -Plain Body	(1820+)	1		
11-2506					Unidentified Curved Glass	Colorless	1		
11-2507					Brick		1	1.36	
11-2508					Whiteware -Plain Rim	(1820+)	1		
11-2508					Whiteware -Plain Body	(1820+)	1		
11-2509					Shell Fragment		1	0.43	
11-2510					Unidentified Curved Glass	Colorless	1		
11-2511					Unidentified Curved Glass	Amythest (1880-1925)	1		

Houston-LeCompt (CRS N14517; Site 7NC-F-139)

Field Find	Test Unit	Shovel Test	Stratum	Level	Artifact Type	Date	Count	Weight (g)	Comments
11-2512					Unidentified Curved Glass	Amber (1860+)	1		
11-2513					Pearlware -Plain	Body (1780-1840)	1		
11-2513					Unidentified Curved Glass	Amythest (1880-1925)	1		
11-2514					Brick		1	48.6	
11-2515					Brick		1	31.19	
11-2517					Top/Neck Glass Container, narrow mouth -Rim Fragment	Aqua (1800-1925)	1		
11-2518					Whiteware -Plain	Base (1820+)	1		
11-2518					Unidentified Curved Glass	Colorless	4		
11-2518					Unidentified Flat Glass -Non-Architectural	Colorless	1		
11-2518					Unidentified Flat Glass -No Bubbles/Patina		1		
11-2518					Brick		1	5.72	
11-2518					Shell Fragment		2	1.79	
11-2519					Redware -Lead Glaze	Body (1770+)	2		
11-2519					Unidentified Curved Glass	Colorless	1		
11-2519					Unidentified Flat Glass -No Bubbles/Patina		1		
11-2519					Brick		1	5.65	
11-2519					Shell Fragment		1	0.78	
11-2520					Whiteware -Plain	Body (1820+)	1		
11-2520					Top/Neck Glass Container, narrow mouth -Double Ring	Amber (1860+)	1		
11-2520					Indeterminate Container Glass -Embossed	Aqua (1800-1925)	1		
11-2521					Whiteware -Plain	Rim (1820+)	1		
11-2522					Whiteware -Plain	Body (1820+)	1		
11-2522					Top/Neck Glass Container, narrow mouth -Bead Ring	Colorless	1		
11-2522					Unidentified Curved Glass	Colorless	2		
11-2522					Unidentified Curved Glass	Aqua (1800-1925)	1		
11-2523					Whiteware -Plain	Rim (1820+)	1		
11-2523					Top/Neck Glass Container, narrow mouth -Patent Finish	Colorless	1		

Houston-LeCompt (CRS N14517; Site 7NC-F-139)

Field Find	Test Unit	Shovel Test	Stratum	Level	Artifact Type	Date	Count	Weight (g)	Comments
11-2523					Mason Jar Lid Liner	-White Milk Glass (1858+)	1		
11-2524					Whiteware	-Plain Handle (1820+)	1		
11-2524					Whiteware	-Plain Body (1820+)	1		
11-2524					Brick		1	17.51	
11-2524					Shell Fragment		1	1.28	
11-2525					Unidentified Iron		1		
11-2526					Unidentified Curved Glass	Colorless	2		
11-2526					Unidentified Flat Glass	-Bubbles/Patina	1		
11-2527					Semi-porcelain	-Plain Base (1885+)	1		
11-2527					Stoneware	-Salt Glazed Base (1700+)	1		
11-2527					Shell Fragment		1	3.62	
11-2528					Unidentified Curved Glass	Colorless	1		
11-2528					Shell Fragment		1	1.05	
11-2529					Whiteware	-Plain Body (1820+)	1		
11-2529					Porcelain	-Decal Decorated Rim (1880+)	1		
11-2529					Unidentified Curved Glass	Colorless	1		
11-2530					Indeterminate Container Glass	-Embossed Colorless	1		
11-2530					Unidentified Curved Glass	Colorless	1		
11-2530					Unidentified Curved Glass	Yellow	1		
11-2531					Pearlware	-Plain Base (1780-1840)	1		
11-2531					Whiteware	-Plain Body (1820+)	2		
11-2531					Redware	-Unglazed Body (1770+)	1		
11-2532					Unidentified Curved Glass	Colorless	1		
11-2532					Brick		1	9.7	
11-2533					Tableware Glass	Indeterminate Colorless	1		
11-2533					Tableware Glass	Indeterminate Other Glass	1		Opalescent
11-2533					Unidentified Curved Glass	Colorless	1		
11-2534					Unidentified Curved Glass	Colorless	1		
11-2534					Unidentified Curved Glass	Red	1		
11-2534					Unidentified Flat Glass	-No Bubbles/Patina	1		
11-2535					Redware	-Unglazed Body (1770+)	1		
11-2535					Unidentified Curved Glass	Colorless	1		
11-2536					Redware	-Lead Glaze Base (1770+)	1		

Houston-LeCompt (CRS N14517; Site 7NC-F-139)

Field Find	Test Unit	Shovel Test	Stratum	Level	Artifact Type	Date	Count	Weight (g)	Comments
11-2536					Indeterminate Container Glass	Colorless	1		
11-2536					Brick		1	51.91	
11-2537					Unidentified Iron		1		
11-2538					Whiteware	-Other Monochrome Rim (1830+)	1		
11-2539					Ironstone	-Embossed Rim (1840+)	1		
11-2541					Redware	-Slipped Body (1770-1820)	1		
11-2541					Top/Neck Glass Container, wide mouth	-Threaded Colorless	1		
11-2541					Unidentified Curved Glass	Colorless	1		
11-2542					Pearlware	-Plain Body (1780-1840)	1		
11-2542					Pearlware	-Plain Body (1780-1840)	1		
11-2542					Unidentified Flat Glass	-No Bubbles/Patina	1		
11-2542					Fence Staple		1		
11-2543					Redware	-Lead Glaze Body (1770+)	1		
11-2543					Indeterminate Container Glass	Colorless	1		
11-2543					Unidentified Curved Glass	Aqua (1800-1925)	1		
11-2544					Whiteware	-Plain Base (1820+)	1		
11-2544					Whiteware	-Plain Body (1820+)	1		
11-2544					Base Glass Container, scarring	-Cup Bottom Mold Colorless (1890s-late 1900's)	1		panal body shape
11-2544					Indeterminate Container Glass	Aqua (1800-1925)	2		
11-2544					Unidentified Curved Glass	Olive Green (popular until 1860)	1		
11-2544					Unidentified Curved Glass	Colorless	2		
11-2544					Teeth		1	2.02	
11-2545					Unidentified Curved Glass	Colorless	1		

Houston-LeCompt (CRS N14517; Site 7NC-F-139)

Field Find	Test Unit	Shovel Test	Stratum	Level	Artifact Type	Date	Count	Weight (g)	Comments
11-2545					Button	-Porcelain		1	
11-2546					Indeterminate Container Glass	Aqua	(1800- 1925)	1	
11-2547					Whiteware	-Plain	Body	(1820+)	1
11-2548					Pearlware	-Plain	Body	(1780- 1840)	1
11-2549					Brick			1	45.03
11-2550					Unidentified Curved Glass		Colorless	1	
11-2551					Redware	-Manganese Glaze	Body	(1770+)	1
11-2552					Whiteware	-Plain	Rim	(1820+)	1
11-2553					Whiteware	-Plain	Body	(1820+)	1
11-2554					Tableware Glass	Indeterminate	Colorless	1	
11-2555					Ironstone	-Plain	Body	(1840+)	1
11-2556					Tableware Glass	Indeterminate	Green	(1860+)	1
11-2557					Unidentified Curved Glass		Colorless	2	
11-2558					Indeterminate Container Glass	-Embossed	Colorless	1	
11-2558					Brick			1	5
11-2560					Stoneware	-Salt Glazed	Body	(1700+)	1
11-2560					Unidentified Curved Glass		Aqua	(1800- 1925)	1
11-2560					Unidentified Curved Glass		Colorless	1	
11-2560					Brick			2	1.57
11-2561					Whiteware	-Plain	Body	(1820+)	1
11-2561					Whiteware	-Plain	Rim	(1820+)	1
11-2562					Ironstone	-Plain	Body	(1840+)	1
11-2562					Indeterminate Container Glass		Aqua	(1800- 1925)	1
11-2562					Indeterminate Container Glass		Colorless	1	
11-2562					Unidentified Curved Glass		Amythest	(1880- 1925)	1
11-2562					Unidentified Flat Glass	-No Bubbles/Patina		1	
11-2563					Ironstone	-Plain	Body	(1840+)	2
11-2563					Redware	-Manganese Glaze	Body	(1770+)	1

Houston-LeCompt (CRS N14517; Site 7NC-F-139)

Field Find	Test Unit	Shovel Test	Stratum	Level	Artifact Type	Date	Count	Weight (g)	Comments
11-2563					Indeterminate Container Glass	Aqua (1800-1925)	1		
11-2563					Unidentified Curved Glass	Colorless	5		
11-2563					Unidentified Flat Glass	-Bubbles/Patina	2		
11-2564					Pearlware	-Plain Body (1780-1840)	1		
11-2564					Whiteware	-Plain Body (1820+)	1		
11-2565					Pearlware	-Plain Body (1780-1840)	1		
11-2566					Shell Fragment		1	0.62	
11-2567					Redware	-Manganese Glaze Body (1770+)	1		
11-2568					Stoneware	-Salt Glazed Body (1700+)	1		
11-2570					Stoneware	-Indeterminate Body	1		burnt
11-2571					Unidentified Flat Glass	-No Bubbles/Patina	1		
11-2572					Brick	-Glazed	1	78.25	
11-2573					Redware	-Manganese Glaze Body (1770+)	1		
11-2574					Whiteware	-Plain Body (1820+)	1		
11-2575					Button	-Prosser (1840+)	1		
11-2576					Stoneware Pipe	-Bowl or Bowl Fragment	1		
11-2577					Ironstone	-Plain Base (1840+)	1		
11-2577					Brick		1	48.98	
11-2578					Pearlware	-Plain Base (1780-1840)	1		
11-2579					Tableware Glass	Indeterminate Colorless	2		
11-2580					Unidentified Curved Glass	Colorless	1		
11-2580					Brick		1	22.47	
11-2581					Unidentified Curved Glass	Amythest (1880-1925)	1		
11-2582					Whiteware	-Plain Body (1820+)	1		
11-2583					Whiteware	-Plain Body (1820+)	3		
11-2583					Unidentified Curved Glass	Amythest (1880-1925)	1		
11-2583					Unidentified Curved Glass	Colorless	1		
11-2584					Redware	-Manganese Glaze Body (1770+)	1		

Houston-LeCompt (CRS N14517; Site 7NC-F-139)

Field Find	Test Unit	Shovel Test	Stratum	Level	Artifact Type	Date	Count	Weight (g)	Comments
11-2584					Unidentified Curved Glass	Colorless	1		
11-2585					Unidentified Curved Glass	Colorless	1		
11-2586					Whiteware -Plain	Body (1820+)	1		
11-2586					Redware -Unglazed	Body (1770+)	1		
11-2586					Tableware Glass Indeterminate	White Milk Glass (1890-1960)	1		
11-2586					Brick		3	40.88	
11-2587					Whiteware -Plain	Base (1820+)	1		
11-2587					Unidentified Curved Glass	Colorless	1		
11-2588					Whiteware -Plain	Base (1820+)	1		
11-2588					Whiteware -Plain	Body (1820+)	1		
11-2588					Unidentified Curved Glass	Aqua (1800-1925)	1		
11-2589					Whiteware -Plain	Body (1820+)	1		
11-2589					Tableware Glass Indeterminate	Colorless	1		
11-2590					Ironstone -Plain	Body (1840+)	1		
11-2590					Redware -Manganese Glaze	Body (1770+)	1		
11-2591					Ironstone -Plain	Body (1840+)	1		
11-2591					Top/Neck Glass Container, narrow mouth	-Double Ring Amythest (1880-1925)	1		
11-2592					Pearlware -Plain	Base (1780-1840)	1		
11-2592					Pearlware -Other Glaze	Rim (1775-1840)	1		
11-2592					Unidentified Curved Glass	Colorless	1		
11-2593					Whiteware -Plain	Body (1820+)	1		
11-2593					Unidentified Flat Glass -No Bubbles/Patina	Colorless	1		
11-2594					Unidentified Curved Glass	Colorless	2		
11-2595					Body Glass Container, shape	-Blake Colorless	1		BASE
11-2595					Unidentified Curved Glass	Colorless	1		
11-2596					Redware -Unglazed	Rim (1770+)	1		
11-2596					Unidentified Curved Glass	Colorless	1		
11-2596					Brick		1	17.16	
11-2596					Unidentified Iron		1		

Houston-LeCompt (CRS N14517; Site 7NC-F-139)

Field Find	Test Unit	Shovel Test	Stratum	Level	Artifact Type	Date	Count	Weight (g)	Comments	
11-2597					Unidentified Curved Glass	Colorless	2			
11-2598					Brick	-Glazed	1	36.28		
11-2599					Unidentified Curved Glass	Colorless	1			
11-2600					Redware	-Manganese Glaze	Body	(1770+)	1	
11-2601					Redware	-Lead Glaze	Body	(1770+)	1	
11-2602					Brick		1	48.44		
11-2603					Brick		1	3.57		
11-2604					Brick		1	55.25		
11-2605					Brick		1	7		
11-2606					Red & Yellow Refined Earthenwares	-Jackfield	Body	(1745-1790)	1	
11-2606					Redware	-Manganese Glaze	Body	(1770+)	1	
11-2606					Tableware Glass	Indeterminate	Amythest	(1880-1925)	1	base
11-2607					Redware	-Manganese Glaze	Body	(1770+)	1	
11-2607					Unidentified Curved Glass	Colorless	1			
11-2608					Whiteware	-Plain	Body	(1820+)	1	
11-2608					Tableware Glass	Indeterminate	Colorless		1	
11-2609					Unidentified Curved Glass	Colorless	1			
11-2610					Shell Fragment		1	3.38		
11-2611					Pearlware	-Plain	Body	(1780-1840)	1	
11-2612					Pearlware	-Plain	Body	(1780-1840)	2	
11-2613					Redware	-Manganese Glaze	Body	(1770+)	1	
11-2614					Redware	-Manganese Glaze	Body	(1770+)	1	
11-2615					Redware	-Manganese Glaze	Body	(1770+)	1	
11-2616					Whiteware	-Plain	Body	(1820+)	1	
11-2617					Coal Fragment		1	5.83		
11-2618					Brick		1	33.24		
11-2619					Redware	-Manganese Glaze	Body	(1770+)	1	
11-2620					Whiteware	-Indeterminate	Unidentifiable	(1820+)	1	paste only
11-2621					Redware	-Manganese Glaze	Body	(1770+)	1	
11-2622					Whiteware	-Decal Decorated	Rim	(1880+)	1	
11-2623					Redware	-Unglazed	Body	(1770+)	1	

Houston-LeCompt (CRS N14517; Site 7NC-F-139)

Field Find	Test Unit	Shovel Test	Stratum	Level	Artifact Type	Date	Count	Weight (g)	Comments
11-2624					Brick		1	155.64	
11-2625					Brick		1	3.18	
11-2626					Redware -Manganese Glaze Body	(1770+)	1		
11-2627					Brick		1	192.6	
11-2628					Shell Fragment		1	1.23	
11-2629					Brick		1	0.86	
11-2630					Brick		1	8.98	
11-2631					Ironstone -Plain Body	(1840+)	1		
11-2632					Whiteware -Plain Base	(1820+)	1		
11-2632					Ironstone -Plain Rim	(1840+)	1		
11-2632					Brick		2	47.26	
11-2633					Redware -Manganese Glaze Base	(1770+)	1		looks like the foot of something; vase or figurine? Also has embossing
11-2634					Tableware Glass Indeterminate Colorless		1		scalloped edge
11-2634					Tableware Glass Indeterminate Amythest	(1880-1925)	1		
11-2634					Unidentified Curved Glass		2		
11-2634					Unidentified Curved Glass Aqua	(1800-1925)	2		
11-2634					Unidentified Curved Glass Colorless		1		
11-2634					Unidentified Flat Glass -No Bubbles/Patina		1		
11-2635					Complete Glass Container, -Threaded wide mouth Aqua	(1800-1925)	1		
11-2635					Indeterminate Container Glass Amber	(1860+)	1		
11-2635					Indeterminate Container Glass -Embossed Colorless		1		
11-2635					Unidentified Curved Glass Aqua	(1800-1925)	1		
11-2635					Unidentified Flat Glass -No Bubbles/Patina		1		
11-2636					Whiteware -Plain Body	(1820+)	1		

Houston-LeCompt (CRS N14517; Site 7NC-F-139)

Field Find	Test Unit	Shovel Test	Stratum	Level	Artifact Type	Date	Count	Weight (g)	Comments
11-2637					Unidentified Curved Glass	Aqua (1800-1925)	1		
11-2638					Whiteware -Plain	Body (1820+)	1		
11-2639					Pearlware -Blue Monochrome Transfer	Body (1780-1840)	1		
11-2640					Pearlware -Plain	Body (1780-1840)	1		
11-2641					Whiteware -Plain	Body (1820+)	1		
11-2642					Whiteware -Plain	Body (1820+)	1		
11-2643					Shell Fragment		1	0.94	
11-2644					Redware -Unglazed	Body (1770+)	1		
11-2645					Whiteware -Plain	Body (1820+)	1		
11-2646					Unidentified Curved Glass	Olive Green (popular until 1860)	1		
11-2647					Brick		1	44.4	
11-2648					Redware -Manganese Glaze	Body (1770+)	1		
11-2649					Whiteware -Plain	Body (1820+)	1		
11-2649					Mason Jar Lid Liner -White Milk Glass	(1858+)	1		
11-2649					Unidentified Curved Glass	Colorless	1		
11-2650					Unidentified Curved Glass	Colorless	1		
11-2651					Whiteware -Plain	Body (1820+)	1		
11-2652					Whiteware -Plain	Base (1820+)	1		
11-2652					Ironstone -Plain	Base (1840+)	1		
11-2652					Brick		1	53.89	
11-2653					Whiteware -Plain	Body (1820+)	1		
11-2653					Decorative Flat Glass -Architectural	Cobalt Blue (1890-1960)	1		
11-2654					Unidentified Curved Glass	Colorless	1		
11-2654					Brick		1	4.69	
11-2655					Whiteware -Plain	Body (1820+)	1		
11-2656					Redware -Lead Glaze	Base (1770+)	1		
11-2657					Whiteware -Plain	Body (1820+)	1		
11-2657					Redware -Manganese Glaze	Body (1770+)	1		
11-2658					Redware -Manganese Glaze	Body (1770+)	1		

Houston-LeCompt (CRS N14517; Site 7NC-F-139)

Field Find	Test Unit	Shovel Test	Stratum	Level	Artifact Type	Date	Count	Weight (g)	Comments
11-2659					Indeterminate Container Glass	Colorless	1		
11-2659					Unidentified Curved Glass	Colorless	1		
11-2660					Brick		1	23.05	
11-2661					Indeterminate Container Glass	Colorless	1		
11-2662					Shell Fragment		1	2.4	
11-2663					Redware	-Lead Glaze Body (1770+)	1		
11-2664					Redware	-Manganese Glaze Body (1770+)	1		
11-2665					Whiteware	-Plain Base (1820+)	1		
11-2665					Redware	-Unglazed Body (1770+)	1		
11-2665					Indeterminate Container Glass	Aqua (1800-1925)	1		
11-2666					Ironstone	-Plain Body (1840+)	1		
11-2667					Stoneware Pipe	-Bowl or Bowl Fragment	1		
11-2668					Redware	-Unglazed Body (1770+)	1		
11-2669					Brick		1	22.18	
11-2670					Unidentified Curved Glass	Colorless	1		
11-2671					Whiteware	-Plain Rim (1820+)	1		
11-2672					Unidentified Curved Glass	Aqua (1800-1925)	1		
11-2673					Pearlware	-Plain Body (1780-1840)	1		
11-2673					Indeterminate Container Glass	Amythest (1880-1925)	1		
11-2673					Unidentified Curved Glass	Colorless	1		
11-2674					Ironstone	-Plain Handle (1840+)	1		
11-2675					Whiteware	-Plain Body (1820+)	1		
11-2675					Brick		1	3.17	
11-2676					Redware	-Unglazed Body (1770+)	1		
11-2677					Unidentified Curved Glass	Colorless	1		
11-2678					Ironstone	-Plain Body (1840+)	1		
11-2679					Porcelain	-Annular Rim (1700+)	1		
11-2679					Brick		1	16.69	

Houston-LeCompt (CRS N14517; Site 7NC-F-139)

Field Find	Test Unit	Shovel Test	Stratum	Level	Artifact Type	Date	Count	Weight (g)	Comments
11-2680					Whiteware -Plain	Body (1820+)	1		
11-2680					Redware -Unglazed	Body (1770+)	1		
11-2680					Redware -Manganese Glaze	Body (1770+)	1		
11-2680					Redware -Manganese Glaze	Rim (1770+)	1		
11-2680					Unidentified Curved Glass	Aqua (1800-1925)	1		
11-2680					Unidentified Flat Glass -No Bubbles/Patina		1		
11-2680					Brick		2	24.53	
11-2681					Whiteware -Plain	Rim (1820+)	1		
11-2681					Ironstone -Plain	Body (1840+)	1		
11-2681					Indeterminate Container Glass	Colorless	1		
11-2682					Indeterminate Container Glass	Colorless	1		
11-2682					Unidentified Curved Glass	Colorless	1		
11-2683					Top/Neck Glass Container, narrow mouth	-Patent Finish Colorless	1		
11-2683					Brick		2	48.67	
11-2683					Shell Fragment		1	0.73	
11-2684					Whiteware -Decal Decorated	Body (1880+)	1		
11-2685					Top/Neck Glass Container, wide mouth	-Threaded Colorless	1		
11-2685					Brick		1	20.68	
11-2686					Whiteware -Plain	Body (1820+)	1		
11-2686					Unidentified Flat Glass -No Bubbles/Patina		1		
11-2687					Whiteware -Plain	Rim (1820+)	1		
11-2687					Unidentified Curved Glass	Aqua (1800-1925)	1		
11-2688					Whiteware -Plain	Body (1820+)	1		
11-2688					Redware -Manganese Glaze	Body (1770+)	1		
11-2688					Indeterminate Container Glass	Aqua (1800-1925)	1		
11-2688					Tableware Glass Indeterminate	Colorless	1		
11-2689					Unidentified Flat Glass -No Bubbles/Patina	Colorless	1		
11-2689					Bisque		1		

Houston-LeCompt (CRS N14517; Site 7NC-F-139)

Field Find	Test Unit	Shovel Test	Stratum	Level	Artifact Type	Date	Count	Weight (g)	Comments
11-2690					Ironstone -Embossed	Rim (1840+)	1		
11-2691					Whiteware -Plain	Body (1820+)	1		
11-2692					Whiteware -Plain	Body (1820+)	1		
11-2693					Whiteware -Plain	Body (1820+)	1		
11-2693					Ironstone -Plain	Rim (1840+)	1		
11-2694					Top/Neck Glass Container, narrow mouth	-Patent Finish Colorless	1		
11-2695					Cast Iron Stove Part		1		cast iron pot rim
11-2696					Redware -Manganese Glaze	Rim (1770+)	1		
11-2696					Indeterminate Container Glass	Colorless	1		
11-2696					Indeterminate Container Glass	Aqua (1800-1925)	1		
11-2697					Redware -Manganese Glaze	Body (1770+)	1		
11-2698					Redware -Lead Glaze	Body (1770+)	1		
11-2699					Whiteware -Sponge/Spatter	Base (1820+)	1		
11-2700					Tableware Glass Indeterminate	Green (1860+)	1		leaf pattern
11-2701					Whiteware -Plain	Body (1820+)	1		
11-2702					Whiteware -Plain	Body (1820+)	1		
11-2702					Unidentified Curved Glass	Amythest (1880-1925)	1		
11-2703					Unidentified Curved Glass	Colorless	1		
11-2704					Nail -Unidentifiable		1		
11-2705					Whiteware -Plain	Rim (1820+)	1		
11-2705					Indeterminate Container Glass	Colorless	1		
11-2706					Ironstone -Plain	Body (1840+)	1		
11-2707					Shell Fragment		1	5.36	
11-2708					Whiteware -Plain	Body (1820+)	1		
11-2708					Indeterminate Container Glass	Colorless	1		
11-2709					Base Glass Container, scarring	-Post Bottom Mold Aqua (1800-1925)	1		
11-2710					Unidentified Curved Glass	Colorless	1		

Houston-LeCompt (CRS N14517; Site 7NC-F-139)

Field Find	Test Unit	Shovel Test	Stratum	Level	Artifact Type	Date	Count	Weight (g)	Comments
11-2711					Whiteware -Blue Monochrome Transfer Body	(1820+)	1		
11-2712					Whiteware -Plain Body	(1820+)	1		
11-2713					Brick		1	68.48	
11-2713					Button -Glass		1		black faceted
11-2714					Ironstone -Embossed Body	(1840+)	1		blue floral applique
11-2715					Brick		1	57.6	
11-2716					Unidentified Curved Glass	Colorless	1		
11-2717					Unidentified Curved Glass	Colorless	1		
11-2717					Brick		1	18.1	
11-2719					Redware -Manganese Glaze Body	(1770+)	1		
11-2721					Indeterminate Container Glass	Colorless	1		
11-2721					Unidentified Curved Glass	Colorless	1		
11-2722					Whiteware -Plain Body	(1820+)	1		
11-2723					Whiteware -Plain Base	(1820+)	1		
11-2723					Brick		1	0.52	
11-2724					Unidentified Curved Glass	White Milk Glass (1890-1960)	1		
11-2725					Unidentified Curved Glass	Colorless	1		
11-2725					Nail -Unidentifiable		1		
11-2726					Redware -Lead Glaze Body	(1770+)	1		
11-2727					Pearlware -Plain Base	(1780-1840)	1		
11-2727					Brick		1	6.08	
11-2728					Redware -Manganese Glaze Body	(1770+)	1		
11-2728					Unidentified Curved Glass	Olive Green (popular until 1860)	1		
11-2728					Unidentified Flat Glass -Bubbles/Patina		1		
11-2729					Redware -Manganese Glaze Body	(1770+)	1		
11-2729					Brick		1	5.68	
11-2732					Ironstone -Plain Rim	(1840+)	1		
11-2732					Shell Fragment		1	2.17	
11-2733					Whiteware -Plain Body	(1820+)	1		

Houston-LeCompt (CRS N14517; Site 7NC-F-139)

Field Find	Test Unit	Shovel Test	Stratum	Level	Artifact Type	Date	Count	Weight (g)	Comments
11-2735					Ironstone -Plain Rim	(1840+)	1		
11-2735					Brick		1	1.34	
11-2737					Brick		1	8.28	
11-2738					Base Glass Container, -Cup Bottom Mold Amythest scarring	(1890s-late 1900's)	1		
11-2739					Brick		1	40.57	
11-2740					Brick		1	16.99	
11-2741					Unidentified Curved Glass	Colorless	1		
11-2742					Whiteware -Plain	Body (1820+)	1		
11-2742					Brick		1	7.83	
11-2743					Pearlware -Plain	Base (1780-1840)	1		
11-2743					Whiteware -Plain	Rim (1820+)	1		
11-2743					Whiteware -Plain	Rim (1820+)	1		
11-2743					Brick		1	0.5	
11-2745					Whiteware -Plain	Rim (1820+)	1		
11-2745					Brick		2	15.78	
11-2746					Brick		1	13.38	
11-2747					Pearlware -Plain	Body (1780-1840)	1		
11-2748					Thermally Altered Stone	Quartzite	1	23.05	
11-2749					Shell Fragment		1	136.35	
11-2750					Indeterminate Container Glass	Colorless	1		base
11-2750					Brick		1	8.77	
11-2751					Whiteware -Plain	Body (1820+)	1		
11-2752					Unidentified Curved Glass	Colorless	1		
11-2752					Shell Fragment		1	5.17	
11-2753					Unidentified Curved Glass		1		
11-2753					Brick		1	34.59	
11-2754					Whiteware -Plain	Body (1820+)	1		
11-2754					Brick		1	148.86	
11-2755					Whiteware -Plain	Base (1820+)	1		
11-2756					Whiteware -Sponge/Spatter	Rim (1820+)	1		

Houston-LeCompt (CRS N14517; Site 7NC-F-139)

Field Find	Test Unit	Shovel Test	Stratum	Level	Artifact Type	Date	Count	Weight (g)	Comments
11-2757					Whiteware -Plain Body	(1820+)	1		
11-2757					Brick		2	4.77	
11-2758					Whiteware -Plain Base	(1820+)	1		
11-2759					Unidentified Curved Glass	Colorless	1		
11-2760					Brick		1	11.58	
11-2761					Tableware Glass Indeterminate	Colorless	1		
11-2762					Unidentified Curved Glass	Colorless	1		
11-2762					Brick		1	13.49	
11-2763					Unidentified Flat Glass -No Bubbles/Patina		1		
11-2764					Brick		2	90.42	
11-2765					Brick		1	29.22	
11-2766					Redware -Lead Glaze Body	(1770+)	1		
11-2767					Redware -Manganese Glaze Body	(1770+)	1		
11-2768					Indeterminate Container Glass	Colorless	1		
11-2768					Indeterminate Container Glass	Aqua (1800-1925)	1		base
11-2768					Mason Jar Lid Liner -White Milk Glass	(1858+)	1		
11-2769					Brick		1	4.53	
11-2770					Brick		1	133.05	
11-2771					Whiteware -Plain Body	(1820+)	1		
11-2771					Ironstone -Plain Body	(1840+)	1		
11-2771					Indeterminate Container Glass	Colorless	1		
11-2772					Unidentified Curved Glass	Colorless	1		
11-2773					Brick		1	592.2	
11-2774					Semi-porcelain -Plain Body	(1885+)	1		
11-2775					Unidentified Curved Glass	Colorless	1		
11-2776					Ironstone -Plain Body	(1840+)	1		
11-2777					Brick		1	8.27	
11-2778					Whiteware -Plain Body	(1820+)	1		
11-2778					Whiteware -Red, Green, or Purple Transfer Body	(1825+)	1		
11-2778					Redware -Manganese Glaze Body	(1770+)	1		
11-2778					Brick		3	44.05	

Houston-LeCompt (CRS N14517; Site 7NC-F-139)

Field Find	Test Unit	Shovel Test	Stratum	Level	Artifact Type	Date	Count	Weight (g)	Comments
11-2779					Redware -Manganese Glaze Body	(1770+)	1		
11-2779					Brick		2	12.9	
11-2780					Whiteware -Plain Body	(1820+)	1		
11-2781					Whiteware -Plain Base	(1820+)	1		
11-2782					Redware -Lead Glaze Body	(1770+)	1		
11-2782					Brick		1	52.07	
11-2783					Redware -Manganese Glaze Body	(1770+)	1		
11-2783					Top/Neck Glass Container, -Not Threaded Amythest wide mouth	(1880-1925)	1		
11-2783					Brick		1	11.12	
11-2784					Indeterminate Container Glass	Aqua (1800-1925)	1		
11-2784					Unidentified Curved Glass	Colorless	1		
11-2784					Brick		1	2.56	
11-2785					Body Glass Container, shape -Panel	Aqua (1800-1925)	1		
11-2785					Unidentified Curved Glass	Colorless	1		
11-2785					Tile		1		redware
11-2785					Shell Fragment		1	0.18	
11-2787					Indeterminate Container Glass	Aqua (1800-1925)	2		
11-2787					Unidentified Curved Glass	Colorless	1		
11-2788					Tile	Body	2		redware
11-2789					Indeterminate Container Glass	Colorless	1		
11-2789					Unidentified Curved Glass	Amber (1860+)	1		
11-2789					Unidentified Curved Glass	Aqua (1800-1925)	2		
11-2790					Redware -Lead Glaze Body	(1770+)	1		
11-2790					Indeterminate Container Glass	Aqua (1800-1925)	1		
11-2790					Brick		1	18.83	
11-2791					Redware -Manganese Glaze Body	(1770+)	1		
11-2791					Unidentified Curved Glass	White Milk Glass (1890-1960)	1		

Houston-LeCompt (CRS N14517; Site 7NC-F-139)

Field Find	Test Unit	Shovel Test	Stratum	Level	Artifact Type	Date	Count	Weight (g)	Comments
11-2791					Brick		1	46.49	
11-2791					Tile		1		redware
11-2791					Bone Fragment		1	0.79	
11-2792					Whiteware -Plain	Body (1820+)	1		
11-2792					Brick		1	0.97	
11-2793					Whiteware -Plain	Body (1820+)	2		
11-2793					Whiteware -Plain	Body (1820+)	2		
11-2793					Redware -Manganese Glaze	Body (1770+)	1		
11-2793					Redware -Manganese Glaze	Body (1770+)	1		
11-2793					Brick		1	0.84	
11-2793					Brick		1	0.84	
11-2794					Whiteware -Plain	Body (1820+)	1		
11-2794					Redware -Manganese Glaze	Body (1770+)	1		
11-2794					Shell Fragment		1	1.64	
11-2795					Redware -Unglazed	Body (1770+)	1		
11-2795					Brick		1	1.35	
11-2796					Whiteware -Plain	Base (1820+)	1		
11-2796					Whiteware -Plain	Base (1820+)	1		
11-2796					Redware -Manganese Glaze	Body (1770+)	1		
11-2796					Redware -Manganese Glaze	Body (1770+)	1		
11-2796					Brick		1	1.66	
11-2796					Brick		1	1.66	
11-2797					Whiteware -Plain	Body (1820+)	1		
11-2797					Redware -Unglazed	Body (1770+)	1		
11-2797					Indeterminate Container Glass	Colorless	1		
11-2797					Unidentified Curved Glass	Aqua (1800-1925)	1		
11-2798					Whiteware -Red, Green, or Purple Transfer	Base (1825+)	1		
11-2799					Unidentified Curved Glass	Amber (1860+)	1		
11-2800					Whiteware -Plain	Body (1820+)	1		
11-2800					Whiteware -Plain	Base (1820+)	1		
11-2800					Unidentified Curved Glass	Aqua (1800-1925)	1		

Houston-LeCompt (CRS N14517; Site 7NC-F-139)

Field Find	Test Unit	Shovel Test	Stratum	Level	Artifact Type	Date	Count	Weight (g)	Comments
11-2801					Ironstone -Plain	Body (1840+)	1		burnt
11-2801					Unidentified Curved Glass	Amber (1860+)	1		
11-2801					Brick		1	1.29	
11-2801					Floor Tile -Redware		1		
11-2802					Thermally Altered Stone	Quartzite	1	71.23	
11-2803					Redware -Manganese Glaze	Handle (1770+)	1		
11-2804					Unidentified Curved Glass	Colorless	1		
11-2805					Whiteware -Plain	Body (1820+)	1		
11-2805					Unidentified Curved Glass	Aqua (1800-1925)	1		
11-2805					Unidentified Curved Glass	White Milk Glass (1890-1960)	1		
11-2806					Whiteware -Plain	Body (1820+)	1		
11-2806					Nail -Cut	(1790+)	2		
11-2807					Whiteware -Plain	Body (1820+)	1		
11-2807					Redware -Unglazed	Body (1770+)	1		
11-2807					Redware -Manganese Glaze	Body (1770+)	1		
11-2807					Unidentified Flat Glass -Bubbles/Patina		1		
11-2808					Whiteware -Plain	Body (1820+)	2		
11-2809					Whiteware -Plain	Base (1820+)	1		
11-2809					Tableware Glass Indeterminate	White Milk Glass (1890-1960)	1		
11-2809					Brick		2	8.98	
11-2810					Whiteware -Plain	Body (1820+)	1		
11-2810					Base Glass Container, scarring -Cup Bottom Mold	Colorless (1890s-late 1900's)	1		
11-2810					Brick		1	18.75	
11-2811					Whiteware -Plain	Body (1820+)	1		
11-2811					Tableware Glass Indeterminate	Colorless	1		
11-2811					Brick		1	20.41	
11-2812					Semi-porcelain -Plain	Body (1885+)	1		
11-2812					Base Glass Container, scarring -Owens Scar	Colorless (1903-1917)	1		
11-2812					Shell Fragment		2	1.38	

Houston-LeCompt (CRS N14517; Site 7NC-F-139)

Field Find	Test Unit	Shovel Test	Stratum	Level	Artifact Type	Date	Count	Weight (g)	Comments
11-2813					Whiteware -Plain	Body (1820+)	1		
11-2813					Unidentified Curved Glass	Aqua (1800-1925)	1		
11-2813					Unidentified Flat Glass -No Bubbles/Patina		2		
11-2813					Brick		1	2.7	
11-2814					Shell Fragment		1	1.24	
11-2815					Semi-porcelain -Plain	Lid (1885+)	1		
11-2816					Whiteware -Plain	Body (1820+)	1		
11-2816					Ironstone -Plain	Body (1840+)	1		
11-2816					Indeterminate Container Glass	Colorless	2		
11-2817					Whiteware -Plain	Body (1820+)	1		
11-2817					Ironstone -Plain	Base (1840+)	1		
11-2817					Indeterminate Container Glass	Colorless	2		
11-2817					Unidentified Curved Glass	Amber (1860+)	1		
11-2817					Shell Fragment		1	5.74	
11-2818					Whiteware -Plain	Body (1820+)	1		
11-2819					Unidentified Curved Glass	Aqua (1800-1925)	1		
11-2819					Brick		1	23.36	
11-2820					Pearlware -Plain	Rim (1780-1840)	1		
11-2820					Indeterminate Container Glass	Aqua (1800-1925)	1		
11-2821					Redware -Lead Glaze	Body (1770+)	1		
11-2822					Ironstone -Plain	Base (1840+)	1		
11-2823					Brick		1	0.84	
11-2823					Shell Fragment		1	1.19	
11-2824					Whiteware -Plain	Rim (1820+)	1		
11-2824					Porcelain -Hand-Painted, Floral	Body (1700+)	1		
11-2824					Unidentified Curved Glass	Olive Green (popular until 1860)	1		
11-2825					Brick		2	2.02	
11-2826					Redware -Manganese Glaze	Rim (1770+)	1		

Houston-LeCompt (CRS N14517; Site 7NC-F-139)

Field Find	Test Unit	Shovel Test	Stratum	Level	Artifact Type	Date	Count	Weight (g)	Comments
11-2827					Unidentified Earthenware -Paste only	Unidentifiable	1		
11-2828					Whiteware -Plain	Body (1820+)	1		
11-2828					Brick		1	0.42	
11-2829					Unidentified Flat Glass -Bubbles/Patina		1		
11-2829					Brick		1	3.57	
11-2830					Shell Fragment		1	40.95	
11-2831					Whiteware -Plain	Body (1820+)	1		
11-2831					Brick		2	6.07	
11-2832					Unidentified Earthenware -Paste only	Unidentifiable	1		
11-2832					Indeterminate Container Glass	Colorless	1		
11-2832					Brick		1	1.55	
11-2833					Redware -Manganese Glaze	Body (1770+)	1		
11-2834					Indeterminate Container Glass	Amber (1860+)	1		
11-2834					Tile		1		redware
11-2835					Nail -Cut	(1790+)	1		
11-2835					Brick		2	52.5	
11-2836					Redware -Lead Glaze	Body (1770+)	1		
11-2836					Unidentified Curved Glass	Aqua (1800-1925)	1		
11-2836					Brick		2	25.15	
11-2837					Creamware -Plain	Rim (1750-1820)	1		
11-2838					Tile		1		redware
11-2839					Whiteware -Plain	Body (1820+)	1		
11-2839					Unidentified Curved Glass	Aqua (1800-1925)	1		
11-2839					Unidentified Flat Glass -No Bubbles/Patina	Amythest (1880-1925)	1		
11-2840					Brick		1	26.08	
11-2841					Flake Core	Quartzite	1		
11-2843					Unidentified Flat Glass -No Bubbles/Patina		1		
11-2844					Stoneware -Cobalt Blue Glaze	Body (1790-1900)	1		salt glaze

Houston-LeCompt (CRS N14517; Site 7NC-F-139)

Field Find	Test Unit	Shovel Test	Stratum	Level	Artifact Type	Date	Count	Weight (g)	Comments
11-2845					Ironstone	-Plain Body (1840+)	1		
11-2846					Yellow Ware	-Plain Body (1827-1930)	1		
11-2846					Unidentified Curved Glass	Colorless	1		
11-2847					Redware	-Manganese Glaze Body (1770+)	1		
11-2847					Brick		1	30.13	
11-2848					Whiteware	-Plain Body (1820+)	1		
11-2848					Unidentified Curved Glass	Aqua (1800-1925)	1		
11-2848					Brick		1	22.6	
11-2849					Redware	-Manganese Glaze Body (1770+)	1		
11-2850					Stoneware	-Salt Glazed Body (1700+)	1		
11-2851					Redware	-Lead Glaze Rim (1770+)	1		
11-2852					Flake Fragment	Siltstone	1		
11-2853					Indeterminate Container Glass	Colorless	1		base
11-2853					Nail	-Cut (1790+)	1		
11-2853					Bone Fragment		1	11.72	
11-2854					Nail	-Wire (1850+)	1		
11-2855					Redware	-Lead Glaze Body (1770+)	1		
11-2855					Base Glass Container, scarring	-No Scars Green (1860+)	1		
11-2856					Identifiable Bone	-Unmodified	1	3.52	
11-2857					Whiteware	-Plain Body (1820+)	1		
11-2857					Redware	-Manganese Glaze Body (1770+)	1		
11-2857					Unidentified Curved Glass	Colorless	1		
11-2858					Whiteware	-Plain Body (1820+)	1		
11-2858					Unidentified Curved Glass	Colorless	1		
11-2858					Unidentified Flat Glass	-Bubbles/Patina	1		
11-2858					Brick		2	17.58	
11-2859					Whiteware	-Plain Body (1820+)	1		
11-2859					Indeterminate Container Glass	Aqua (1800-1925)	1		
11-2859					Unidentified Curved Glass	Colorless	1		
11-2860					Whiteware	-Plain Body (1820+)	1		

Houston-LeCompt (CRS N14517; Site 7NC-F-139)

Field Find	Test Unit	Shovel Test	Stratum	Level	Artifact Type	Date	Count	Weight (g)	Comments
11-2860					Unidentified Curved Glass	Colorless	1		
11-2860					Brick		2	4.74	
11-2861					Whiteware -Plain	Body (1820+)	2		
11-2861					Indeterminate Container Glass	Colorless	1		
11-2861					Unidentified Curved Glass	Colorless	1		
11-2861					Unidentified Curved Glass	Aqua (1800-1925)	1		
11-2861					Brick		1	1.32	
11-2862					Redware -Manganese Glaze	Body (1770+)	1		
11-2862					Brick		2	1.95	
11-2863					Brick		2	16.87	
11-2864					Whiteware -Plain	Rim (1820+)	1		
11-2864					Tableware Glass Indeterminate	White Milk Glass (1890-1960)	1		
11-2865					Tableware Glass Indeterminate	White Milk Glass (1890-1960)	1		
11-2865					Unidentified Curved Glass	Aqua (1800-1925)	1		
11-2866					Whiteware -Plain	Rim (1820+)	1		
11-2866					Ironstone -Annular	Rim (1840+)	1		
11-2866					Brick		1	6.71	
11-2867					Whiteware -Plain	Body (1820+)	1		
11-2867					Redware -Unglazed	Body (1770+)	1		
11-2868					Top/Neck Glass Container, narrow mouth	-Bead Ring Amber (1860+)	1		
11-2868					Brick		1	2.07	
11-2869					Unidentified Curved Glass	Colorless	1		
11-2869					Brick		1	1.84	
11-2870					Unidentified Curved Glass	Colorless	3		
11-2870					Brick		1	28.48	
11-2870					Tile		1		redware
11-2871					Whiteware -Plain	Body (1820+)	1		
11-2871					Porcelain -Embossed	Rim (1700+)	1		

Houston-LeCompt (CRS N14517; Site 7NC-F-139)

Field Find	Test Unit	Shovel Test	Stratum	Level	Artifact Type	Date	Count	Weight (g)	Comments
11-2871					Unidentified Curved Glass	Amythest (1880-1925)	1		
11-2872					Brick		3	36.86	
11-2873					Indeterminate Container Glass	Colorless	1		
11-2873					Unidentified Flat Glass	-Bubbles/Patina	1		
11-2873					Brick		2	47.28	
11-2874					Stoneware	-Salt Glazed	Body (1700+)	1	
11-2874					Indeterminate Container Glass	Aqua (1800-1925)	1		
11-2875					Indeterminate Container Glass	Colorless	2		
11-2875					Unidentified Curved Glass	Aqua (1800-1925)	1		
11-2875					Unidentified Curved Glass	Colorless	1		
11-2875					Unidentified Flat Glass	-No Bubbles/Patina	1		
11-2876					Whiteware	-Plain	Body (1820+)	2	
11-2876					Indeterminate Container Glass	Colorless	1		
11-2876					Brick		1	1.8	
11-2878					Whiteware	-Plain	Body (1820+)	1	
11-2878					Tableware Glass	Indeterminate	Amythest (1880-1925)	2	
11-2879					Indeterminate Container Glass	Aqua (1800-1925)	1		
11-2879					Unidentified Curved Glass	Amythest (1880-1925)	1		
11-2880					Stoneware	-Cobalt Blue Glaze	Body (1790-1900)	1	salt glazed
11-2880					Indeterminate Container Glass	Olive Green (popular until 1860)	1		
11-2880					Unidentified Curved Glass	Aqua (1800-1925)	1		
11-2881					Stoneware	-Salt Glazed	Body (1700+)	1	

Houston-LeCompt (CRS N14517; Site 7NC-F-139)

Field Find	Test Unit	Shovel Test	Stratum	Level	Artifact Type	Date	Count	Weight (g)	Comments
11-2881					Unidentified Curved Glass	Aqua (1800-1925)	1		
11-2881					Brick		2	73.73	
11-2882					Semi-porcelain -Plain	Body (1885+)	1		
11-2882					Brick		1	0.39	
11-2883					Tableware Glass Tumbler -Body	Colorless	1		
11-2883					Unidentified Curved Glass	Amber (1860+)	1		
11-2883					Brick		1	38.32	
11-2884					Whiteware -Plain	Body (1820+)	1		
11-2884					Redware -Slipped	Body (1770-1820)	1		
11-2885					Redware -Lead Glaze	Body (1770+)	1		
11-2885					Unidentified Curved Glass	Colorless	1		
11-2885					Unidentified Flat Glass -No Bubbles/Patina		1		
11-2886					Whiteware -Plain	Body (1820+)	2		
11-2887					Tableware Glass Indeterminate	Colorless	1		
11-2887					Unidentified Flat Glass -No Bubbles/Patina		1		
11-2887					Shell Fragment		1	8.83	
11-2888					Redware -Lead Glaze, with Manganese	Body (1770+)	1		
11-2889					Brick		1	19.63	
11-2890					Pearlware -Plain	Body (1780-1840)	1		
11-2890					Unidentified Curved Glass	Amythest (1880-1925)	1		
11-2891					Whiteware -Embossed	Rim (1820+)	1		
11-2891					Unidentified Flat Glass -No Bubbles/Patina		1		
11-2892					Unidentified Curved Glass	Colorless	1		
11-2892					Unidentified Flat Glass -No Bubbles/Patina		1		
11-2892					Brick		2	47.34	
11-2893					Redware -Lead Glaze, with Manganese	Body (1770+)	1		
11-2893					Unidentified Curved Glass	Colorless	2		
11-2893					Brick		1	210.09	
11-2893					Shell Fragment		1	3.33	

Houston-LeCompt (CRS N14517; Site 7NC-F-139)

Field Find	Test Unit	Shovel Test	Stratum	Level	Artifact Type	Date	Count	Weight (g)	Comments
11-2894					Whiteware -Plain	Body (1820+)	1		
11-2894					Whiteware -Plain	Rim (1820+)	1		
11-2894					Tableware Glass Cup -Base	Colorless	1		
11-2894					Unidentified Curved Glass	Amber (1860+)	1		
11-2895					Whiteware -Plain	Rim (1820+)	1		
11-2895					Top/Neck Glass Container, narrow mouth -Rim Fragment	Colorless	1		
11-2895					Unidentified Curved Glass	Aqua (1800-1925)	1		
11-2895					Unidentified Curved Glass	Colorless	1		
11-2895					Brick		1	15.28	
11-2896					Ironstone -Plain	Rim (1840+)	1		
11-2896					Redware -Lead Glaze, with Manganese	Base (1770+)	1		
11-2896					Brick		2	47.76	
11-2896					Shell Fragment		1	2.4	
11-2897					Whiteware -Plain	Body (1820+)	1		
11-2897					Whiteware -Blue Monochrome Transfer	Rim (1820+)	1		Continuous Repeating Design with a Linear pattern ; was most commonly produced between 1842 and 1858. (ieffnat.org)
11-2897					Whiteware -Other Monochrome Transfer	Rim (1830+)	1		teal blue
11-2897					Unidentified Curved Glass	Aqua (1800-1925)	1		
11-2898					Unidentified Curved Glass	Colorless	1		
11-2898					Brick		1	2.42	
11-2899					Indeterminate Container Glass -Embossed	Colorless	1		

Houston-LeCompt (CRS N14517; Site 7NC-F-139)

Field Find	Test Unit	Shovel Test	Stratum	Level	Artifact Type	Date	Count	Weight (g)	Comments
11-2899					Brick		1	2.01	
11-2900					Nail	-Unidentifiable	1		
11-2900					Brick		2	11.56	
11-2901					Whiteware	-Plain Base (1820+)	1		partial makers mark
11-2901					Brick		2	0.97	
11-2902					Whiteware	-Plain Body (1820+)	1		
11-2902					Indeterminate Container Glass	Aqua (1800-1925)	1		
11-2903					Indeterminate Container Glass	Colorless	1		rim
11-2903					Brick		1	2.22	
11-2904					Unidentified Curved Glass	Amythest (1880-1925)	1		
11-2904					Unidentified Curved Glass	Amythest (1880-1925)	1		
11-2904					Brick		1	1.99	
11-2904					Brick		1	1.99	
11-2905					Whiteware	-Plain Body (1820+)	1		
11-2905					Indeterminate Container Glass	Colorless	1		
11-2906					Whiteware	-Plain Body (1820+)	1		
11-2906					Unidentified Earthenware	-Paste only Unidentifiable	1		
11-2906					Unidentified Curved Glass	Aqua (1800-1925)	1		
11-2906					Unidentified Curved Glass	Colorless	1		
11-2907					Unidentified Curved Glass	Aqua (1800-1925)	1		
11-2907					Brick		1	0.29	
11-2908					Brick		1	1.43	
11-2909					Pearlware	-Hand-Painted, Floral Rim (1780-1840)	1		
11-2909					Indeterminate Container Glass	Colorless	1		
11-2910					Brick		1	6.31	

Houston-LeCompt (CRS N14517; Site 7NC-F-139)

Field Find	Test Unit	Shovel Test	Stratum	Level	Artifact Type	Date	Count	Weight (g)	Comments
11-2911					Ironstone	-Plain Body (1840+)	1		
11-2912					Tableware Glass	Indeterminate White Milk Glass (1890-1960)	1		
11-2912					Brick		1	5.44	
11-2913					Brick		1	90.56	
11-2914					Whiteware	-Plain Body (1820+)	1		
11-2914					Unidentified Flat Glass	-No Bubbles/Patina	1		
11-2915					Unidentified Curved Glass	Colorless	1		
11-2915					Unidentifiable Melted Glass		1		
11-2915					Brick		1	2.99	
11-2916					Unidentified Curved Glass	Colorless	1		
11-2916					Shell Fragment		1	0.73	
11-2917					Unidentified Curved Glass	Colorless	1		
11-2917					Brick		1	58.8	
11-2918					Whiteware	-Plain Body (1820+)	1		
11-2918					Redware	-Manganese Glaze Body (1770+)	1		
11-2919					Pearlware	-Plain Body (1780-1840)	1		
11-2920					Whiteware	-Blue Monochrome Transfer Base (1820+)	1		
11-2920					Brick		1	29.88	
11-2921					Whiteware	-Plain Body (1820+)	1		
11-2921					Unidentified Curved Glass	Colorless	2		
11-2921					Unidentified Curved Glass	Aqua (1800-1925)	1		
11-2922					Unidentified Flat Glass	-No Bubbles/Patina	1		
11-2922					Brick		1	7.85	
11-2922					Shell Fragment		1	0.86	
11-2923					Whiteware	-Plain Body (1820+)	2		
11-2923					Unidentified Curved Glass	Aqua (1800-1925)	1		
11-2924					Pearlware	-Blue Monochrome Transfer Rim (1780-1840)	1		

Houston-LeCompt (CRS N14517; Site 7NC-F-139)

Field Find	Test Unit	Shovel Test	Stratum	Level	Artifact Type	Date	Count	Weight (g)	Comments
11-2924					Top/Neck Glass Container, narrow mouth	-Bead Ring Colorless	1		
11-2925					Pearlware	-Plain Body (1780-1840)	1		
11-2925					Unidentified Curved Glass	Colorless	2		
11-2926					Redware	-Unglazed Body (1770+)	1		
11-2926					Brick		1	301.31	
11-2926					Shell Fragment		1	21.77	
11-2927					Stoneware	-Salt Glazed Body (1700+)	1		
11-2928					Indeterminate Container Glass	-Embossed Colorless	1		
11-2929					Unidentified Curved Glass	Colorless	1		
11-2929					Ceramic Tile		1		large temper, roofing tile?
11-2930					Ironstone	-Plain Rim (1840+)	1		
11-2931					Rod	-Iron	1		"J" shaped
11-2932					Whiteware	-Plain Body (1820+)	1		
11-2932					Whiteware	-Plain Base (1820+)	1		
11-2933					Unidentified Curved Glass	Colorless	1		
11-2933					Ball Clay Pipe	-Stem or Stem Fragment	1		bore dia n/a
11-2934					Whiteware	-Plain Body (1820+)	1		
11-2935					Unidentified Curved Glass	Colorless	1		
11-2935					Brick		3	16.42	
11-2935					Ceramic Tile		1		roof tile, large temper
11-2936					Unidentified Flat Glass	-Bubbles/Patina	1		
11-2937					Whiteware	-Plain Body (1820+)	1		
11-2938					Brick		1	2.81	
11-2938					Shell Fragment		1	0.5	
11-2939					Unidentified Curved Glass	Colorless	2		
11-2939					Brick		1	69.66	
11-2939					Shell Fragment		2	12.76	
11-2940					Ironstone	-Plain Body (1840+)	2		
11-2940					Redware	-Unglazed Body (1770+)	1		

Houston-LeCompt (CRS N14517; Site 7NC-F-139)

Field Find	Test Unit	Shovel Test	Stratum	Level	Artifact Type	Date	Count	Weight (g)	Comments
11-2940					Redware -Manganese Glaze Body	(1770+)	2		
11-2940					Top/Neck Glass Container, -Threaded Aqua	(1800-1925)	1		
11-2941					Unidentified Curved Glass	Aqua (1800-1925)	1		
11-2941					Brick		1	0.68	
11-2942					Unidentified Curved Glass	Colorless	1		
11-2942					Brick		1	5.38	
11-2942					Bisque		1		
11-2942					Unidentified Iron		1		
11-2943					Stoneware -Albany Slip Base	(1805-1940)	1		
11-2943					Brick		1	46.27	
11-2943					Clock Gear		1		
11-2943					Bed Bolt Cover		1		
11-2943					Shell Fragment		1	0.46	
11-2944					Whiteware -Plain Body	(1820+)	1		
11-2944					Unidentified Flat Glass -No Bubbles/Patina		1		
11-2944					Brick		2	1.25	
11-2945					Whiteware -Plain Body	(1820+)	1		
11-2945					Top/Neck Glass Container, -Straight wine or brandy narrow mouth	Colorless	1		
11-2945					Mason Jar Lid Liner -White Milk Glass	(1858+)	1		
11-2945					Unidentified Curved Glass	Aqua (1800-1925)	1		
11-2945					Brick		1	10.81	
11-2945					Shell Fragment		1	0.68	
11-2946					Redware -Manganese Glaze Rim	(1770+)	1		
11-2946					Unidentified Curved Glass	Colorless	1		
11-2946					Bracket		1		iron
11-2947					Whiteware -Plain Body	(1820+)	1		
11-2947					Redware -Unglazed Body	(1770+)	1		
11-2947					Redware -Manganese Glaze Body	(1770+)	1		
11-2947					Horseshoe		1		broken
11-2948					Redware -Manganese Glaze Body	(1770+)	1		

Houston-LeCompt (CRS N14517; Site 7NC-F-139)

Field Find	Test Unit	Shovel Test	Stratum	Level	Artifact Type	Date	Count	Weight (g)	Comments
11-2948					Brick		3	6.01	
11-2949					Whiteware -Plain	Body (1820+)	2		
11-2949					Brick		1	13.52	
11-2949					Shell Fragment		1	0.58	
11-2950					Ironstone -Plain	Handle (1840+)	1		
11-2950					Stoneware -Salt Glazed	Body (1700+)	1		
11-2950					Unidentified Curved Glass	Aqua (1800-1925)	1		
11-2950					Unidentified Curved Glass	Colorless	1		
11-2950					Unidentified Flat Glass -No Bubbles/Patina		1		
11-2950					Brick		2	6.47	
11-2951					Whiteware -Plain	Body (1820+)	1		
11-2951					Redware -Lead Glaze	Body (1770+)	1		
11-2951					Nail -Cut	(1790+)	1		
11-2951					Brick		4	13.75	
11-2952					Semi-porcelain -Plain	Body (1885+)	1		
11-2952					Redware -Manganese Glaze	Body (1770+)	1		
11-2952					Brick		3	11.85	
11-2953					Whiteware -Plain	Body (1820+)	1		
11-2953					Brick		1	14.35	
11-2953					Button -Metal		1		
11-2953					Shell Fragment		1	0.3	
11-2954					Unidentified Curved Glass	Colorless	3		
11-2954					Unidentified Curved Glass	White Milk Glass (1890-1960)	1		
11-2954					Unidentified Flat Glass -No Bubbles/Patina		1		
11-2954					Brick		1	1.04	
11-2954					Bone Fragment		1	1.66	
11-2955					Ironstone -Plain	Body (1840+)	1		
11-2955					Unidentified Curved Glass	Colorless	1		
11-2955					Nail -Unidentifiable		2		
11-2955					Brick		1	11.33	
11-2956					Whiteware -Plain	Rim (1820+)	1		
11-2956					Whiteware -Plain	Body (1820+)	1		

Houston-LeCompt (CRS N14517; Site 7NC-F-139)

Field Find	Test Unit	Shovel Test	Stratum	Level	Artifact Type	Date	Count	Weight (g)	Comments
11-2956					Unidentified Curved Glass	Aqua (1800-1925)	2		
11-2956					Brick		1	13.26	
11-2956					Shell Fragment		1	1.11	
11-2957					Whiteware -Plain	Body (1820+)	2		
11-2957					Unidentified Flat Glass -Bubbles/Patina		1		
11-2957					Unidentified Flat Glass -No Bubbles/Patina	Colorless	1		
11-2957					Shell Fragment		1	15.42	
11-2958					Whiteware -Plain	Body (1820+)	2		
11-2959					Porcelain -Plain	Rim (1700+)	1		
11-2959					Tableware Glass	Indeterminate	1		
11-2959					Brick		2	5.97	
11-2960					Redware -Manganese Glaze	Body (1770+)	2		
11-2960					Stoneware -Salt Glazed	Body (1700+)	1		
11-2960					Brick		1	4.76	
11-2961					Whiteware -Annular	Body (1820+)	1		
11-2962					Brick		2	2.38	
11-2962					Shell Fragment		1	2.89	
11-2963					Whiteware -Plain	Body (1820+)	1		
11-2963					Redware -Manganese Glaze	Body (1770+)	1		
11-2963					Brick		2	13.53	
11-2964					Redware -Manganese Glaze	Body (1770+)	1		
11-2964					Glass Stopper	Amythest (1880-1925)	1		
11-2964					Unidentified Curved Glass	Colorless	1		
11-2964					Brick		4	32.18	
11-2964					Brick -Glazed		1	481.94	
11-2965					Whiteware -Plain	Body (1820+)	1		
11-2965					Tableware Glass	Indeterminate	1		
11-2965					Brick		1	3.44	
11-2965					Shell Fragment		2	1.14	
11-2966					Unidentified Curved Glass	Colorless	1		
11-2966					Brick		1	16.25	
11-2967					Unidentified Curved Glass	Aqua (1800-1925)	1		

Houston-LeCompt (CRS N14517; Site 7NC-F-139)

Field Find	Test Unit	Shovel Test	Stratum	Level	Artifact Type	Date	Count	Weight (g)	Comments
11-2968					Pearlware -Plain Base	(1780-1840)	1		
11-2968					Whiteware -Plain Body	(1820+)	2		
11-2968					Indeterminate Container Glass	Colorless	1		
11-2968					Shell Fragment		3	3.2	
11-2969					Pearlware -Shell-Edged, Green Rim	(1780-1840)	1		
11-2969					Whiteware -Plain Body	(1820+)	2		
11-2969					Semi-porcelain -Plain Body	(1885+)	1		
11-2969					Indeterminate Container Glass	Colorless	1		
11-2969					Nail -Unidentifiable		1		
11-2970					Whiteware -Plain Body	(1820+)	1		
11-2970					Unidentified Curved Glass	Colorless	1		
11-2970					Unidentified Flat Glass -Bubbles/Patina		1		
11-2970					Nail -Unidentifiable		1		
11-2970					Brick		1	10.08	
11-2971					Redware -Manganese Glaze Body	(1770+)	1		
11-2971					Unidentified Curved Glass	Colorless	1		
11-2971					Brick		2	1.82	
11-2972					Brick		1	8.07	
11-2972					Shotgun Cartridge	(1850+)	1		
11-2973					Unidentified Curved Glass	Aqua (1800-1925)	1		
11-2973					Brick		1	2.47	
11-2973					Brick		1	1.02	
11-2973					Shell Fragment		1	0.33	
11-2974					Unidentified Curved Glass	White Milk Glass (1890-1960)	1		
11-2974					Unidentified Curved Glass	Aqua (1800-1925)	1		
11-2974					Ceramic Tile		1		roof tile, large temper
11-2975					Brick		2	21.14	

Houston-LeCompt (CRS N14517; Site 7NC-F-139)

Field Find	Test Unit	Shovel Test	Stratum	Level	Artifact Type	Date	Count	Weight (g)	Comments
11-2975					Drain Pipe Fragment -Ceramic	Body	1		thick bodied, large temper.
11-2976					Redware -Manganese Glaze	Body (1770+)	1		
11-2976					Brick		1	8.96	
11-2977					Indeterminate Container Glass	Body	1		
11-2977					Brick		3	6.75	
11-2977					Brick -Glazed		1	292.47	
11-2978					Redware -Unglazed	Body (1770+)	1		
11-2979					Whiteware -Plain	Body (1820+)	1		
11-2980					Shell Fragment		1	6.84	
11-2981					Ironstone -Plain	Rim (1840+)	1		
11-2981					Indeterminate Container Glass	Colorless	1		
11-2981					Unidentified Curved Glass	Colorless	1		
11-2982					Whiteware -Plain	Base (1820+)	1		
11-2983					Unidentified Curved Glass	Colorless	1		
11-2983					Brick		1	41.54	
11-2984					Unidentified Curved Glass	Aqua (1800-1925)	1		
11-2984					Unidentified Flat Glass -Bubbles/Patina		1		
11-2985					Whiteware -Plain	Rim (1820+)	1		
11-2986					Identifiable Bone -Modified		1	2.18	
11-2987					Whiteware -Plain	Body (1820+)	1		
11-2988					Unidentified Curved Glass	Aqua (1800-1925)	1		
11-2989					Unidentified Curved Glass	Colorless	1		
11-2989					Brick		1	76.61	
11-2990					Whiteware -Plain	Base (1820+)	1		
11-2990					Indeterminate Container Glass	Colorless	1		
11-2990					Brick		1	26.66	
11-2991					Drain Pipe Fragment -Ceramic	Body	1		large pieces of grog temper

Houston-LeCompt (CRS N14517; Site 7NC-F-139)

Field Find	Test Unit	Shovel Test	Stratum	Level	Artifact Type	Date	Count	Weight (g)	Comments
11-2992					Unidentified Curved Glass	Aqua (1800-1925)	1		
11-2993					Flake Core	Quartzite	1	102.51	possible
11-2994					Whiteware -Plain	Body (1820+)	1		
11-2995					Nail -Unidentifiable		1		
11-2996					Brick		1	74.98	
11-2997					Indeterminate Container Glass -Embossed	Colorless	1		
11-2998					Ironstone -Plain	Rim (1840+)	1		
11-2998					Unidentified Curved Glass	Aqua (1800-1925)	1		
11-2998					Unidentified Curved Glass	Colorless	1		
11-2998					Brick		1	32.61	
11-2999					Thermally Altered Stone		1	120.36	
11-3000					Whiteware -Plain	Body (1820+)	1		
11-3000					Indeterminate Container Glass	Colorless	1		
11-3000					Unidentified Curved Glass	Colorless	2		
11-3001					Brick		3	15.96	
11-3001					Machine Part -Indeterminate		1		
11-3002					Semi-porcelain -Decal Decorated	Body (1900+)	1		
11-3002					Unidentified Earthenware -Paste only	Body	1		
11-3002					Unidentified Curved Glass	Colorless	3		
11-3002					Unidentified Flat Glass -No Bubbles/Patina		1		
11-3003					Whiteware -Plain	Body (1820+)	1		
11-3003					Indeterminate Container Glass	Aqua (1800-1925)	1		
11-3003					Unidentified Curved Glass	Amber (1860+)	1		
11-3004					Whiteware -Plain	Base (1820+)	1		
11-3004					Whiteware -Plain	Rim (1820+)	1		
11-3004					Brick		1	43.82	
11-3004					Shell Fragment		1	0.27	
11-3005					Whiteware -Slipped	Body (1820+)	1		banded brown, white, blue slip

Houston-LeCompt (CRS N14517; Site 7NC-F-139)

Field Find	Test Unit	Shovel Test	Stratum	Level	Artifact Type	Date	Count	Weight (g)	Comments
11-3005					Indeterminate Container Glass	Colorless	1		
11-3006					Casing		1		Winchester 12 gauge; NUBLACK
11-3007					Whiteware -Plain	Body (1820+)	1		
11-3007					Unidentified Curved Glass	Colorless	1		
11-3008					Whiteware -Plain	Body (1820+)	1		
11-3008					Indeterminate Container Glass	Colorless	1		
11-3008					Tableware Glass Tumbler -Rim	Colorless	1		
11-3008					Mason Jar Lid Liner -White Milk Glass	(1858+)	1		
11-3008					Unidentified Curved Glass	Colorless	2		
11-3009					Pearlware -Plain	Body (1780-1840)	1		
11-3009					Redware -Lead Glaze, with Manganese	Body (1770+)	1		
11-3009					Indeterminate Container Glass	Amber (1860+)	1		
11-3009					Indeterminate Container Glass	Colorless	1		
11-3009					Brick		2	66.17	
11-3010					Stoneware -Cobalt Blue Glaze	Body (1790-1900)	1		salt glazed
11-3010					Unidentified Curved Glass	Aqua (1800-1925)	1		
11-3010					Unidentified Curved Glass	Colorless	1		
11-3012					Thermally Altered Stone		1	244.84	
11-3012					Unidentified Flat Glass -Bubbles/Patina		1		
11-3013					Ironstone -Plain	Rim (1840+)	1		
11-3013					Redware -Lead Glaze, with Manganese	Body (1770+)	1		
11-3013					Unidentified Flat Glass -Bubbles/Patina		1		
11-3014					Whiteware -Plain	Body (1820+)	1		

Houston-LeCompt (CRS N14517; Site 7NC-F-139)

Field Find	Test Unit	Shovel Test	Stratum	Level	Artifact Type	Date	Count	Weight (g)	Comments
11-3014					Tableware Glass	Indeterminate Amythest (1880-1925)	1		
11-3014					Shell Fragment		1	39.81	
11-3015					Ironstone	-Plain Base (1840+)	1		
11-3015					Brick	-Glazed	1	14.1	
11-3016					Tableware Glass	Indeterminate Colorless	1		molded
11-3016					Brick		2	7.13	
11-3017					Indeterminate Container Glass	Colorless	1		
11-3017					Mason Jar Lid Liner	-White Milk Glass (1858+)	1		
11-3017					Unidentified Flat Glass	-Bubbles/Patina	1		
11-3017					Unidentified Flat Glass	-No Bubbles/Patina	1		
11-3017					Brick		1	49.8	
11-3017					Shell Fragment		1	11.55	
11-3018					Ironstone	-Plain Body (1840+)	1		
11-3018					Indeterminate Container Glass	Aqua (1800-1925)	1		
11-3018					Unidentified Curved Glass	Colorless	1		
11-3019					Indeterminate Container Glass	Colorless	1		
11-3019					Unidentified Curved Glass	Amythest (1880-1925)	1		
11-3020					Unidentified Curved Glass	Amber (1860+)	1		
11-3020					Unidentified Curved Glass	Colorless	1		
11-3020					Brick		1	12.3	
11-3021					Redware	-Lead Glaze, with Manganese Body (1770+)	1		
11-3021					Indeterminate Container Glass	Colorless	1		
11-3022					Redware	-Lead Glaze Body (1770+)	1		
11-3022					Brick		2	9.51	
11-3023					Whiteware	-Plain Body (1820+)	1		
11-3023					Unidentified Flat Glass	-Beveled Edge Cobalt Blue (1890-1960)	1		
11-3024					Whiteware	-Plain Base (1820+)	1		

Houston-LeCompt (CRS N14517; Site 7NC-F-139)

Field Find	Test Unit	Shovel Test	Stratum	Level	Artifact Type	Date	Count	Weight (g)	Comments
11-3024					Unidentified Flat Glass	-No Bubbles/Patina	1		
11-3024					Shell Fragment		1	1.53	
11-3025					Unidentified Curved Glass	Colorless	1		
11-3025					Brick		1	1.17	
11-3026					Redware	-Slipped Rim	(1770-1820)	1	clear lead glaze on exterior
11-3026					Redware	-Lead Glaze, with Manganese	Body (1770+)	1	
11-3026					Unidentified Curved Glass	Aqua	(1800-1925)	1	
11-3027					Whiteware	-Plain	Rim (1820+)	1	
11-3027					Whiteware	-Annular	Body (1820+)	1	
11-3027					Drain Pipe Fragment	-Ceramic	Body	1	very coarse and thick with large pieces of grog temper
11-3028					Redware	-Unglazed	Base (1770+)	1	
11-3028					Redware	-Unglazed	Base (1770+)	1	
11-3028					Drain Pipe Fragment	-Ceramic	Body	2	very coarse and thick with large pieces of grog temper
11-3028					Drain Pipe Fragment	-Ceramic	Body	2	very coarse and thick with large pieces of grog temper
11-3029					Whiteware	-Plain	Body (1820+)	1	
11-3029					Whiteware	-Plain	Body (1820+)	1	
11-3029					Redware	-Lead Glaze, with Manganese	Body (1770+)	1	
11-3029					Redware	-Lead Glaze, with Manganese	Body (1770+)	1	
11-3030					Brick			1	346.49
11-3031					Redware	-Lead Glaze, with Manganese	Body (1770+)	1	

Houston-LeCompt (CRS N14517; Site 7NC-F-139)

Field Find	Test Unit	Shovel Test	Stratum	Level	Artifact Type	Date	Count	Weight (g)	Comments
11-3031					Nail -Cut	(1790+)	1		
11-3032					Whiteware -Plain	Body (1820+)	1		
11-3032					Unidentified Curved Glass	Amythest (1880-1925)	1		
11-3033					Ironstone -Decal Decorated	Base (1900+)	1		
11-3033					Unidentified Curved Glass	Aqua (1800-1925)	1		
11-3034					Unidentified Curved Glass	Colorless	2		
11-3034					Unidentified Curved Glass	Aqua (1800-1925)	1		
11-3034					Nail -Unidentifiable		1		
11-3034					Brick		1	13.32	
11-3035					Redware -Slipped	Body (1770-1820)	1		
11-3035					Brick		1	5.06	
11-3036					Whiteware -Plain	Body (1820+)	1		
11-3036					Indeterminate Container Glass -Embossed	Cobalt Blue (1890-1960)	1		
11-3036					Shell Fragment		1	0.13	
11-3037					Base Glass Container, scarring -Owens Scar	Colorless (1903-1917)	1		
11-3037					Brick		1	1.88	
11-3038					Whiteware -Plain	Body (1820+)	1		
11-3038					Indeterminate Container Glass	Colorless	1		base
11-3038					Unidentified Curved Glass	Colorless	1		
11-3038					Unidentified Flat Glass -No Bubbles/Patina		2		
11-3038					Brick		1	39.01	
11-3038					Brick		1	11.98	
11-3040					Whiteware -Plain	Body (1820+)	1		
11-3040					Semi-porcelain -Embossed	Body (1885+)	1		
11-3040					Indeterminate Container Glass	Colorless	1		
11-3040					Unidentified Curved Glass	Colorless	3		
11-3041					Ironstone -Plain	Body (1840+)	1		

Houston-LeCompt (CRS N14517; Site 7NC-F-139)

Field Find	Test Unit	Shovel Test	Stratum	Level	Artifact Type	Date	Count	Weight (g)	Comments
11-3041					Unidentified Curved Glass	Amythest (1880-1925)	1		
11-3042					Top/Neck Glass Container, wide mouth	-Threaded Colorless	1		
11-3042					Indeterminate Container Glass	-Embossed Colorless	1		
11-3043					Indeterminate Container Glass	Olive Green (popular until 1860)	1		base
11-3044					Whiteware	-Plain Body (1820+)	1		
11-3045					Decorative Flat Glass	-Architectural	1		stained glass
11-3046					Tableware Glass	Indeterminate Other Glass	1		Chaline
11-3046					Unidentified Curved Glass	Colorless	1		
11-3046					Unidentified Flat Glass	-No Bubbles/Patina	1		
11-3047					Whiteware	-Plain Body (1820+)	1		
11-3047					Unidentified Curved Glass	Colorless	1		
11-3048					Ironstone	-Plain Body (1840+)	1		
11-3049					Whiteware	-Plain Body (1820+)	1		
11-3050					Unidentified Curved Glass	Colorless	1		
11-3051					Brick		1	31.13	
11-3052					Unidentified Curved Glass	Aqua (1800-1925)	1		
11-3053					Whiteware	-Plain Body (1820+)	1		
11-3053					Brick		3	24.79	
11-3054					Unidentified Curved Glass	Colorless	3		
11-3054					Unidentified Flat Glass	-No Bubbles/Patina	1		
11-3055					Indeterminate Container Glass	-Embossed Colorless	1		
11-3055					Unidentified Curved Glass	Colorless	1		
11-3055					Brick		1	51.12	
11-3056					Whiteware	-Plain Rim (1820+)	1		
11-3056					Brick		1	197.17	
11-3057					Whiteware	-Plain Body (1820+)	1		
11-3058					Whiteware	-Plain Body (1820+)	1		
11-3058					Whiteware	-Annular Rim (1820+)	1		
11-3059					Brick		2	8.19	

Houston-LeCompt (CRS N14517; Site 7NC-F-139)

Field Find	Test Unit	Shovel Test	Stratum	Level	Artifact Type	Date	Count	Weight (g)	Comments
11-3059					Teeth		1	1.28	
11-3060					Unidentified Curved Glass	White Milk Glass (1890-1960)	1		
11-3061					Brick		1	5.01	
11-3062					Whiteware	-Plain Body (1820+)	1		
11-3062					Brick		1	0.45	
11-3063					Indeterminate Container Glass	Colorless	1		
11-3063					Tableware Glass	Indeterminate Colorless	1		
11-3064					Tableware Glass	Indeterminate Colorless	1		
11-3064					Unidentified Curved Glass	Aqua (1800-1925)	1		
11-3065					Brick		2	16.86	
11-3066					Unidentified Flat Glass	-No Bubbles/Patina	1		
11-3066					Shell Fragment		1	0.27	
11-3067					Ironstone	-Plain Rim (1840+)	1		
11-3067					Unidentified Curved Glass	Aqua (1800-1925)	1		
11-3068					Unidentified Curved Glass	Colorless	1		
11-3069					Unidentified Curved Glass	Colorless	3		
11-3069					Brick		1	98.08	
11-3070					Finial		1		iron
11-3071					Redware	-Lead Glaze Body (1770+)	1		
11-3071					Unidentified Curved Glass	Colorless	1		
11-3071					Unidentified Flat Glass	-Bubbles/Patina	1		
11-3072					Shell Fragment		1	0.22	
11-3073					Whiteware	-Plain Body (1820+)	1		
11-3073					Indeterminate Container Glass	Colorless	1		
11-3073					Unidentified Curved Glass	Aqua (1800-1925)	1		
11-3073					Brick		1	3.11	
11-3074					Whiteware	-Plain Rim (1820+)	1		
11-3074					Unidentified Curved Glass	Colorless	1		
11-3074					Unidentified Flat Glass	-No Bubbles/Patina	1		

Houston-LeCompt (CRS N14517; Site 7NC-F-139)

Field Find	Test Unit	Shovel Test	Stratum	Level	Artifact Type	Date	Count	Weight (g)	Comments
11-3075					Whiteware -Plain	Body (1820+)	1		
11-3075					Indeterminate Container Glass	Colorless	1		
11-3075					Brick		2	29.23	
11-3076					Unidentified Curved Glass	Colorless	1		
11-3076					Unidentified Curved Glass	Amber (1860+)	1		
11-3077					Brick		2	16.97	
11-3078					Indeterminate Container Glass	Amber (1860+)	1		
11-3078					Unidentified Curved Glass	Colorless	1		
11-3079					Top/Neck Glass Container, narrow mouth	-Patent Finish Colorless	1		
11-3080					Redware	-Lead Glaze Body (1770+)	1		
11-3080					Unidentified Curved Glass	Colorless	1		
11-3081					Iron Bar		1		wedge shaped
11-3082					Unidentified Curved Glass	Colorless	1		
11-3082					Ceramic Tile		1		roof tile, large temper
11-3083					Ironstone	-Plain Base (1840+)	1		
11-3085					Whiteware	-Plain Body (1820+)	1		
11-3085					Drain Pipe Fragment	-Ceramic Body	2		very coarse with large temper
11-3086					Brick		1	62.79	
11-3087					Whiteware	-Plain Body (1820+)	1		
11-3087					Yellow Ware	-Rockingham Rim (1845-1900)	1		
11-3088					Unidentified Curved Glass	Colorless	2		
11-3088					Brick		1	20.65	
11-3088					Shell Fragment		1	2.37	
11-3089					Iron Pipe		1		
11-3090					Ironstone	-Decal Decorated Body (1900+)	1		
11-3091					Nail	-Cut (1790+)	1		
11-3092					Whiteware	-Plain Rim (1820+)	1		
11-3092					Unidentified Curved Glass	Colorless	1		
11-3093					Whiteware	-Plain Body (1820+)	1		

Houston-LeCompt (CRS N14517; Site 7NC-F-139)

Field Find	Test Unit	Shovel Test	Stratum	Level	Artifact Type	Date	Count	Weight (g)	Comments
11-3093					Unidentified Curved Glass	Colorless	1		
11-3094					Unidentified Curved Glass	Colorless	1		
11-3094					Brick		3	784.64	
11-3095					Whiteware -Plain	Rim (1820+)	1		
11-3095					Unidentified Curved Glass	Colorless	1		
11-3095					Shell Fragment		1	0.73	
11-3096					Indeterminate Container Glass -Embossed	Colorless	1		
11-3097					Unidentified Curved Glass	Colorless	2		
11-3098					Ball Clay Pipe -Bowl or Bowl Fragment		1		
11-3099					Porcelain -Plain	Body (1700+)	1		
11-3100					Unidentified Curved Glass	Colorless	2		
11-3100					Unidentified Flat Glass -No Bubbles/Patina		1		
11-3101					Unidentified Curved Glass	Colorless	1		
11-3102					Base Glass Container, scarring -No Scars	Aqua (1800-1925)	1		
11-3103					Unidentified Curved Glass	Colorless	1		
11-3103					Brick		2	51.3	
11-3104					Indeterminate Container Glass	Aqua (1800-1925)	1		
11-3104					Brick		3	32.81	
11-3104					Shell Fragment		1	2.39	
11-3105					Unidentified Curved Glass	Colorless	2		
11-3105					Unidentified Flat Glass -No Bubbles/Patina		1		
11-3106					Top/Neck Glass Container, narrow mouth -Patent Finish	Colorless	1		
11-3107					Unidentified Curved Glass	Colorless	1		
11-3107					Brick		2	3.52	
11-3108					Whiteware -Plain	Rim (1820+)	1		
11-3108					Ironstone -Embossed	Rim (1840+)	1		
11-3108					Unidentified Curved Glass	Colorless	1		
11-3108					Unidentified Flat Glass -Beveled Edge	Colorless	1		
11-3109					Whiteware -Plain	Rim (1820+)	1		
11-3109					Unidentified Curved Glass	Colorless	1		

Houston-LeCompt (CRS N14517; Site 7NC-F-139)

Field Find	Test Unit	Shovel Test	Stratum	Level	Artifact Type	Date	Count	Weight (g)	Comments
11-3109					Brick		1	5.17	
11-3110					Base Glass Container, scarring	-Pontil Olive Green (popular until 1860)	1		frag of old wine bottle
11-3111					Redware	-Lead Glaze Body (1770+)	1		
11-3111					Brick		1	13.32	
11-3111					Shell Fragment		1	1.24	
11-3112					Brick		1	3.14	
11-3113					Unidentified Curved Glass	Colorless	1		
11-3113					Shell Fragment		1	7.13	
11-3114					Mason Jar Lid Liner	-White Milk Glass (1858+)	1		
11-3114					Nail	-Unidentifiable	1		
11-3115					Redware	-Unglazed Body (1770+)	1		
11-3116					Base Glass Container, scarring	-Machine Cutoff Amber (1860+)	1		
11-3117					Unidentified Iron		1		
11-3118					Whiteware	-Other Glaze Body (1820+)	1		
11-3118					Unidentified Curved Glass	Colorless	1		
11-3118					Strap	-Iron	1		
11-3119					Whiteware	-Plain Rim (1820+)	1		
11-3119					Brick		1	90.7	
11-3120					Ironstone	-Plain Body (1840+)	1		
11-3120					Redware	-Manganese Glaze Body (1770+)	1		
11-3120					Tableware Glass	Indeterminate Colorless	1		
11-3120					Brick		2	5.67	
11-3121					Stoneware	-Bristol Rim (1880+)	1		
11-3121					Top/Neck Glass Container, narrow mouth	-Patent Finish Colorless	1		
11-3121					Unidentified Curved Glass	Aqua (1800-1925)	1		
11-3121					Brick		2	0.55	
11-3121					Identifiable Bone	-Unmodified	1	2.12	
11-3122					Whiteware	-Plain Body (1820+)	1		
11-3122					Mason Jar Lid Liner	-White Milk Glass (1858+)	1		
11-3122					Brick		1	7.17	
11-3123					Whiteware	-Other Glaze Body (1820+)	1		

Houston-LeCompt (CRS N14517; Site 7NC-F-139)

Field Find	Test Unit	Shovel Test	Stratum	Level	Artifact Type	Date	Count	Weight (g)	Comments
11-3123					Shell Fragment		1	0.18	
11-3124					Ironstone	-Plain Body (1840+)	1		
11-3124					Redware	-Unglazed Body (1770+)	1		
11-3125					Whiteware	-Plain Rim (1820+)	1		
11-3125					Tableware Glass	Indeterminate Colorless	1		base
11-3125					Brick		1	49.15	
11-3126					Whiteware	-Plain Body (1820+)	1		
11-3126					Indeterminate Container Glass	Aqua (1800-1925)	1		
11-3126					Shell Fragment		1	0.6	
11-3128					Pearlware	-Plain Body (1780-1840)	1		
11-3128					Brick		1	11	
11-3128					Shell Fragment		1	0.96	
11-3129					Whiteware	-Plain Body (1820+)	1		
11-3129					Unidentified Curved Glass	Colorless	2		
11-3130					Whiteware	-Plain Body (1820+)	2		
11-3130					Unidentified Curved Glass	Aqua (1800-1925)	1		
11-3130					Brick		2	7.25	
11-3131					Indeterminate Container Glass	Colorless	1		
11-3131					Tableware Glass	Indeterminate Colorless	1		
11-3132					Unidentified Curved Glass	Colorless	1		
11-3132					Brick		1	0.32	
11-3132					Shell Fragment		1	0.28	
11-3133					Whiteware	-Plain Body (1820+)	1		
11-3133					Redware	-Lead Glaze Body (1770+)	1		
11-3133					Indeterminate Container Glass	Green (1860+)	1		
11-3134					Whiteware	-Plain Body (1820+)	1		
11-3134					Shell Fragment		1	0.2	
11-3135					Top/Neck Glass Container, narrow mouth	-Neck Only Colorless	1		
11-3135					Unidentified Curved Glass	Colorless	1		

Houston-LeCompt (CRS N14517; Site 7NC-F-139)

Field Find	Test Unit	Shovel Test	Stratum	Level	Artifact Type	Date	Count	Weight (g)	Comments
11-3135					Brick		1	3.59	
11-3136					Brick		1	72.7	
11-3137					Brick		1	10.57	
11-3138					Nail	-Unidentifiable	1		
11-3139					Thermally Altered Stone	Sandstone	1	177.17	
11-3141					Whiteware	-Other Monochrome Base (1830+)	1		
11-3142					Drain Pipe Fragment	-Ceramic Body	1		very coarse and thick with large pieces of grog temper
11-3143					Drain Pipe Fragment	-Ceramic Body	1		very coarse and thick with large pieces of grog temper
11-3144					Drain Pipe Fragment	-Ceramic Body	1		very coarse and thick with large pieces of grog temper
11-3145					Unidentified Curved Glass	Colorless	1		
11-3146					Drain Pipe Fragment	-Ceramic Body	1		very coarse and thick with large pieces of grog temper
11-3147					Thermally Altered Stone	Sandstone	1	92.29	
11-3148					Drain Pipe Fragment	-Ceramic Body	1		very coarse and thick with large pieces of grog temper
11-3149					Ironstone	-Plain Body (1840+)	1		
11-3150					Brick		1	1.53	
11-3151					Unidentified Curved Glass	Colorless	1		
11-3152					Ceramic Tile		1		possible roofing tile
11-3154					Unidentified Curved Glass	Colorless	1		

Houston-LeCompt (CRS N14517; Site 7NC-F-139)

Field Find	Test Unit	Shovel Test	Stratum	Level	Artifact Type	Date	Count	Weight (g)	Comments
11-3155					Ironstone -Plain	Rim (1840+)	1		
11-3155					Indeterminate Container Glass	Green (1860+)	1		
11-3155					Unidentified Curved Glass	Aqua (1800-1925)	2		
11-3155					Brick		1	12.06	
11-3156					Unidentified Curved Glass	Colorless	1		
11-3157					Brick		1	51.22	
11-3158					Drain Pipe Fragment -Ceramic	Body	3		large pieces of grog temper
11-3159					Brick		1	189.36	
11-3160					Drain Pipe Fragment -Ceramic	Body	1		large pieces of grog temper
11-3163					Shell Fragment		1	8.25	
11-3164					Brick		1	27.05	
11-3165					Thermally Altered Stone	Quartzite	1	159.89	
11-3166					Ironstone -Plain	Base (1840+)	1		
11-3167					Drain Pipe Fragment -Ceramic	Base	1		large pieces of grog temper
11-3168					Unidentified Curved Glass	Colorless	1		
11-3169					Redware -Slipped	Rim (1770-1820)	1		rouletting around the rim, thermally altered
11-3170					Unidentified Flat Glass -No Bubbles/Patina		1		
11-3171					Redware -Manganese Glaze	Body (1770+)	1		
11-3172					Brick		1	80.53	
11-3173					Redware -Lead Glaze	Body (1770+)	1		
11-3173					Unidentified Curved Glass	Colorless	1		
11-3174					Unidentified Curved Glass	Colorless	1		
11-3175					Pearlware -Plain	Body (1780-1840)	1		
11-3176					Shell Fragment		1	0.26	
11-3177					Indeterminate Container Glass	Colorless	1		

Houston-LeCompt (CRS N14517; Site 7NC-F-139)

Field Find	Test Unit	Shovel Test	Stratum	Level	Artifact Type	Date	Count	Weight (g)	Comments
11-3178					Unidentified Curved Glass	Colorless	1		
11-3178					Unidentified Flat Glass	-No Bubbles/Patina	1		
11-3179					Nail	-Unidentifiable	1		
11-3179					Brick		1	40.46	
11-3180					Ironstone	-Blue Monochrome Transfer	Body (1840+)	1	handpainted
11-3180					Redware	-Unglazed	Body (1770+)	1	
11-3181					Ironstone	-Plain	Body (1840+)	1	
11-3181					Unidentified Curved Glass		Colorless	1	
11-3182					Whiteware	-Plain	Body (1820+)	1	
11-3182					Unidentified Curved Glass		Aqua (1800-1925)	1	
11-3182					Nail	-Cut	(1790+)	1	
11-3183					Brick			1	76.99
11-3184					Whiteware	-Plain	Body (1820+)	1	
11-3184					Top/Neck Glass Container, wide mouth	-Threaded	Aqua (1800-1925)	1	
11-3184					Unidentified Curved Glass		Aqua (1800-1925)	1	
11-3185					Ironstone	-Plain	Body (1840+)	1	
11-3185					Redware	-Manganese Glaze	Body (1770+)	1	
11-3185					Unidentified Curved Glass		Colorless	2	
11-3187					Indeterminate Container Glass		Colorless	1	base
11-3187					Unidentified Flat Glass	-No Bubbles/Patina		1	
11-3188					Whiteware	-Plain	Body (1820+)	1	
11-3188					Indeterminate Container Glass		Colorless	1	
11-3188					Unidentified Curved Glass		Aqua (1800-1925)	1	
11-3188					Unidentified Curved Glass		Colorless	1	
11-3188					Brick			3	33.44
11-3189					Shell Fragment			1	5.88
11-3190					Redware	-Manganese Glaze	Body (1770+)	1	

Houston-LeCompt (CRS N14517; Site 7NC-F-139)

Field Find	Test Unit	Shovel Test	Stratum	Level	Artifact Type	Date	Count	Weight (g)	Comments
11-3191					Indeterminate Container Glass	Colorless	1		
11-3191					Brick		2	9.65	
11-3192					Stoneware	-Salt Glazed Body (1700+)	1		
11-3192					Unidentified Curved Glass	Amythest (1880-1925)	1		
11-3192					Unidentified Curved Glass	Aqua (1800-1925)	1		
11-3193					Unidentified Curved Glass	Colorless	1		
11-3193					Shell Fragment		1	7.43	
11-3194					Unidentified Curved Glass	Colorless	2		
11-3195					Whiteware	-Plain Body (1820+)	2		
11-3195					Indeterminate Container Glass	-Embossed Colorless	1		
11-3195					Unidentified Curved Glass	Colorless	5		
11-3196					Brick		1	176.71	
11-3197					Whiteware	-Plain Body (1820+)	1		
11-3197					Whiteware	-Indeterminate Body (1820+)	1		very small specks of blue glaze
11-3197					Unidentified Curved Glass	Colorless	3		
11-3198					Recent Pipe	-Stem or Stem Fragment	1		
11-3199					Brick		1	492.8	
11-3200					Whiteware	-Plain Rim (1820+)	1		
11-3200					Unidentified Curved Glass	Aqua (1800-1925)	1		
11-3200					Brick		1	13.33	
11-3200					Shell Fragment		1	1	
11-3201					Unidentified Curved Glass	Aqua (1800-1925)	1		
11-3201					Brick		1	57.93	
11-3202					Ironstone	-Plain Body (1840+)	1		
11-3202					Tableware Glass	Indeterminate Colorless	1		base
11-3203					Brick		2	11.88	

Houston-LeCompt (CRS N14517; Site 7NC-F-139)

Field Find	Test Unit	Shovel Test	Stratum	Level	Artifact Type	Date	Count	Weight (g)	Comments	
11-3204					Tableware Glass	Indeterminate	Colorless	1		
11-3204					Unidentified Curved Glass		Colorless	2		
11-3205					Indeterminate Container Glass	-Embossed	Colorless	1		
11-3205					Tableware Glass	Indeterminate	Colorless	1		
11-3205					Unidentified Curved Glass		Colorless	1		
11-3206					Brick			1	86.06	
11-3207					Indeterminate Container Glass		Amythest (1880- 1925)	1		base
11-3208					Shell Fragment			1	7.93	
11-3209					Redware	-Manganese Glaze	Base (1770+)	1		
11-3210					Red & Yellow Refined Earthenwares	-Jackfield	Body (1745- 1790)	1		
11-3212					Identifiable Bone	-Unmodified		1	1.32	
11-3213					Redware	-Lead Glaze	Body (1770+)	1		
11-3214					Brick			1	18.76	
11-3215					Brick			1	11.16	
11-3216					Whiteware	-Plain	Base (1820+)	1		
11-3217					Brick			1	732.2	
11-3218					Whiteware	-Cut Sponge	Rim (1845+)	1		
11-3218					Stoneware	-Salt Glazed	Body (1700+)	1		
11-3218					Stoneware	-Salt Glazed	Body (1700+)	1		
11-3218					Shell Fragment			1	1.15	
11-3218					Shell Fragment			1	1.15	
11-3219					Unidentified Curved Glass		Colorless	1		
11-3220					Unidentified Curved Glass		Colorless	1		
11-3221					Other Stonewares	-Scratch Blue	Base (1750- 1775)	1		
11-3222					Brick			1	177.04	
11-3223					Redware	-Manganese Glaze	Body (1770+)	1		
11-3224					Whiteware	-Plain	Body (1820+)	1		
11-3225					Redware	-Manganese Glaze	Base (1770+)	1		
11-3226					Brick			1	2.13	
11-3227					Mason Jar Lid Liner	-White Milk Glass	(1858+)	1		

Houston-LeCompt (CRS N14517; Site 7NC-F-139)

Field Find	Test Unit	Shovel Test	Stratum	Level	Artifact Type	Date	Count	Weight (g)	Comments
11-3228					Ironstone -Flow Blue Transfer Body	(1840-1910)	1		
11-3229					Brick		1	44.93	
11-3230					Whiteware -Plain Body	(1820+)	1		
11-3231					Ball Clay Pipe -Stem or Stem Fragment		1		1710-1750 (Hume)
11-3232					Brick		1	37.97	
11-3233					Brick		1	13.5	
11-3234					Red & Yellow Refined Earthenwares -Jackfield Body	(1745-1790)	1		
11-3235					Stoneware -Indeterminate Base		1		
11-3236					Unidentified Flat Glass -No Bubbles/Patina		1		
11-3237					Unidentified Curved Glass	Colorless	1		
11-3239					Indeterminate Container Glass	Aqua (1800-1925)	1		
11-3239					Indeterminate Container Glass	Aqua (1800-1925)	1		
11-3239					Unidentified Curved Glass	Aqua (1800-1925)	1		
11-3239					Unidentified Curved Glass	Aqua (1800-1925)	1		
11-3240					Whiteware -Plain Body	(1820+)	1		
11-3240					Unidentified Curved Glass	Colorless	1		
11-3241					Whiteware -Decal Decorated Body	(1880+)	1		
11-3241					Whiteware -Decal Decorated Body	(1880+)	1		
11-3241					Base Glass Container, scarring -Cup Bottom Mold	Colorless (1890s-late 1900's)	1		
11-3241					Base Glass Container, scarring -Cup Bottom Mold	Colorless (1890s-late 1900's)	1		
11-3241					Unidentified Curved Glass	Aqua (1800-1925)	1		
11-3241					Unidentified Curved Glass	Aqua (1800-1925)	1		

Houston-LeCompt (CRS N14517; Site 7NC-F-139)

Field Find	Test Unit	Shovel Test	Stratum	Level	Artifact Type	Date	Count	Weight (g)	Comments
11-3242					Brick		1	0.37	
11-3242					Shell Fragment		1	0.22	
11-3243					Tableware Glass	Indeterminate	1		
11-3243					Nail	-Cut (1790+)	1		
11-3244					Whiteware	-Other Glaze Rim (1820+)	1		
11-3244					Redware	-Manganese Glaze Body (1770+)	1		
11-3244					Unidentified Curved Glass	Colorless	1		<1mm
11-3245					Shell Fragment		1	2.69	
11-3246					Stoneware	-Salt Glazed Handle (1700+)	1		
11-3246					Brick		2	44.56	
11-3247					Redware	-Manganese Glaze Body (1770+)	1		
11-3247					Tableware Glass	Indeterminate White Milk Glass (1890-1960)	1		
11-3247					Unidentified Flat Glass	-Non-Architectural White Milk Glass (1890-1960)	1		
11-3247					Unidentified Flat Glass	-No Bubbles/Patina	1		
11-3247					Brick		1	1.42	
11-3248					Indeterminate Container Glass	Colorless	1		
11-3248					Unidentified Curved Glass	Aqua (1800-1925)	1		
11-3248					Clock Gear		1		
11-3248					Bed Bolt Cover		1		
11-3249					Brick		2	12.38	
11-3251					Brick		2	10.2	
11-3252					Brick		1	23.34	
11-3253					Indeterminate Container Glass	-Embossed Colorless	1		"Del."
11-3253					Unidentified Curved Glass	Colorless	1		
11-3253					Brick		1	24.03	
11-3254					Brick		1	789.6	
11-3255					Unidentified Curved Glass	Colorless	2		
11-3255					Shell Fragment		1	4.2	
11-3257					Thermally Altered Stone	Sandstone	1	28.95	
11-3258					Whiteware	-Plain Body (1820+)	2		

Houston-LeCompt (CRS N14517; Site 7NC-F-139)

Field Find	Test Unit	Shovel Test	Stratum	Level	Artifact Type	Date	Count	Weight (g)	Comments
11-3258					Stoneware -Salt Glazed	Base (1700+)	1		
11-3258					Unidentified Curved Glass	White Milk Glass (1890-1960)	1		
11-3258					Nail	-Unidentifiable	1		
11-3258					Brick		1	36.2	
11-3258					Shell Fragment		1	0.44	
11-3259					Whiteware -Plain	Base (1820+)	1		
11-3259					Whiteware -Plain	Base (1820+)	1		
11-3259					Stoneware	-Indeterminate Body	1		
11-3259					Stoneware	-Indeterminate Body	1		
11-3259					Unidentified Flat Glass	-Bubbles/Patina	1		
11-3259					Unidentified Flat Glass	-Bubbles/Patina	1		
11-3259					Brick		4	29.67	
11-3259					Brick		4	29.67	
11-3260					Whiteware -Plain	Base (1820+)	1		
11-3260					Whiteware -Plain	Body (1820+)	1		
11-3260					Unidentified Curved Glass	Colorless	1		
11-3260					Unidentified Flat Glass	-No Bubbles/Patina	1		
11-3260					Brick		1	5.56	
11-3261					Brick		2	12.19	
11-3262					Unidentified Curved Glass	Amber (1860+)	1		
11-3262					Brick		2	2.87	
11-3262					Shell Fragment		1	0.22	
11-3263					Whiteware -Plain	Body (1820+)	1		
11-3263					Unidentified Curved Glass	Amythest (1880-1925)	1		
11-3264					Whiteware -Plain	Body (1820+)	1		
11-3264					Unidentified Curved Glass	Colorless	2		
11-3265					Unidentified Curved Glass	Colorless	1		
11-3265					Unidentified Flat Glass	-No Bubbles/Patina	1		
11-3265					Brick		2	33.76	
11-3266					Whiteware -Hand-Painted, Floral	Body (1820+)	1		
11-3266					Unidentified Curved Glass	Aqua (1800-1925)	1		
11-3266					Brick		1	1.23	

Houston-LeCompt (CRS N14517; Site 7NC-F-139)

Field Find	Test Unit	Shovel Test	Stratum	Level	Artifact Type	Date	Count	Weight (g)	Comments
11-3267					Brick		2	6.1	
11-3267					Shell Fragment		2	4025	
11-3268					Unidentified Curved Glass	Colorless	3		
11-3268					Unidentified Curved Glass	Aqua (1800-1925)	1		
11-3268					Brick		1	12.49	
11-3269					Indeterminate Container Glass	-Embossed Colorless	1		
11-3269					Unidentified Curved Glass	Colorless	1		
11-3269					Brick		1	9.94	
11-3269					Shell Fragment		2	18.57	
11-3270					Whiteware	-Plain Body (1820+)	1		
11-3270					Whiteware	-Plain Rim (1820+)	1		
11-3270					Indeterminate Container Glass	Colorless	1		
11-3270					Button	-Prosser (1840+)	1		
11-3271					Whiteware	-Plain Body (1820+)	1		
11-3272					Thermally Altered Stone	Sandstone	1	28.9	poss
11-3273					Whiteware	-Decal Decorated Body (1880+)	1		
11-3273					Unidentified Curved Glass	Colorless	1		
11-3273					Brick		2	40.41	
11-3274					Brick		3	5.81	
11-3275					Whiteware	-Embossed Body (1820+)	1		
11-3275					Unidentified Curved Glass	Aqua (1800-1925)	2		
11-3275					Unidentified Curved Glass	Colorless	1		
11-3276					Redware	-Manganese Glaze Body (1770+)	1		
11-3276					Tableware Glass	Indeterminate Other Glass	1		chaladine
11-3276					Brick		2	13.26	
11-3277					Top/Neck Glass Container, wide mouth	-Threaded Aqua (1800-1925)	1		
11-3277					Base Glass Container, scarring	-Valve Mark Colorless	1		
11-3277					Unidentified Curved Glass	Colorless	1		
11-3277					Brick		1	28.93	

Houston-LeCompt (CRS N14517; Site 7NC-F-139)

Field Find	Test Unit	Shovel Test	Stratum	Level	Artifact Type	Date	Count	Weight (g)	Comments
11-3278					Whiteware -Plain	Body (1820+)	1		
11-3278					Unidentified Curved Glass	Colorless	1		
11-3279					Base Glass Container, -Owens Scar scarring	Aqua (1903-1917)	1		
11-3279					Glass Stopper -Mushroom	Colorless	1		
11-3279					Unidentified Curved Glass	Colorless	3		
11-3279					Brick		1	2.91	
11-3279					Sleigh Bell		1		
11-3280					Ironstone -Plain	Body (1840+)	1		
11-3280					Indeterminate Container Glass	Colorless	1		
11-3280					Unidentified Curved Glass	Amythest (1880-1925)	1		
11-3280					Unidentified Curved Glass	Aqua (1800-1925)	1		
11-3280					Unidentified Curved Glass	Colorless	1		
11-3280					Brick		1	6.77	
11-3281					Unidentified Curved Glass	Colorless	1		
11-3281					Brick		1	9.43	
11-3281					Shell Fragment		1	4.52	
11-3282					Creamware -Plain	Body (1750-1820)	1		
11-3282					Whiteware -Plain	Rim (1820+)	1		
11-3282					Unidentified Earthenware -Paste only	Unidentifiable	1		
11-3282					Indeterminate Container Glass	Aqua (1800-1925)	1		
11-3282					Brick		1	5.15	
11-3282					Shell Fragment		2	3.87	
11-3283					Brick		2	19.5	
11-3284					Whiteware -Plain	Body (1820+)	1		
11-3284					Brick		1	61.74	
11-3285					Top/Neck Glass Container, narrow mouth -Patent Finish	Colorless	1		
11-3285					Unidentified Curved Glass	Aqua (1800-1925)	1		

Houston-LeCompt (CRS N14517; Site 7NC-F-139)

Field Find	Test Unit	Shovel Test	Stratum	Level	Artifact Type	Date	Count	Weight (g)	Comments
11-3286					Creamware -Plain Base	(1750-1820)	1		
11-3286					Indeterminate Container Glass	Colorless	1		
11-3286					Brick		2	21.08	
11-3287					Indeterminate Container Glass	Colorless	1		
11-3287					Unidentified Curved Glass	Colorless	1		
11-3288					Red & Yellow Refined Earthenwares -Jackfield	Rim (1745-1790)	1		
11-3288					Tableware Glass Indeterminate	White Milk Glass (1890-1960)	1		
11-3288					Unidentified Curved Glass	Colorless	1		
11-3288					Shell Fragment		1	0.28	
11-3289					Whiteware -Embossed	Rim (1820+)	1		
11-3289					Unidentified Curved Glass	Aqua (1800-1925)	1		
11-3289					Unidentified Curved Glass	Colorless	1		
11-3290					Top/Neck Glass Container, narrow mouth -Straight wine or brandy	Colorless	1		
11-3290					Glass Stopper -Mushroom	Colorless	1		
11-3290					Unidentified Curved Glass	Colorless	2		
11-3290					Nail -Unidentifiable		1		
11-3290					Brick		1	5.78	
11-3291					Indeterminate Container Glass	Colorless	1		
11-3291					Unidentified Flat Glass -No Bubbles/Patina		1		
11-3291					Brick		1	436.8	
11-3291					Shell Fragment		1	5.7	
11-3292					Thermally Altered Stone	Sandstone	1	469	
11-3293					Ironstone -Plain	Body (1840+)	1		
11-3293					Top/Neck Glass Container, narrow mouth -Blob	Aqua (1800-1925)	1		
11-3293					Indeterminate Container Glass -Embossed	Aqua (1800-1925)	1		

Houston-LeCompt (CRS N14517; Site 7NC-F-139)

Field Find	Test Unit	Shovel Test	Stratum	Level	Artifact Type	Date	Count	Weight (g)	Comments
11-3293					Unidentified Curved Glass	Amber (1860+)	1		
11-3293					Brick		1	190.8	
11-3293					Shell Fragment		1	1.99	
11-3294					Top/Neck Glass Container, narrow mouth	-Neck Only Amber (1860+)	1		
11-3294					Top/Neck Glass Container, narrow mouth	-Crown Finish Colorless (1912+)	1		
11-3294					Indeterminate Container Glass	Colorless	1		
11-3295					Whiteware	-Plain Base (1820+)	1		
11-3295					Whiteware	-Shell-Edged, Blue Rim (1820-1860)	1		
11-3295					Indeterminate Container Glass	Aqua (1800-1925)	1		
11-3295					Nail	-Unidentifiable	1		
11-3295					Shell Fragment		1	5.2	
11-3296					Unidentified Curved Glass	Colorless	1		
11-3296					Unidentified Flat Glass	-No Bubbles/Patina	2		
11-3296					Brick		2	76.95	
11-3296					Ink Jar, glass	-date based on shape, check sheet Amythest (1880-1925)	1		frag of rim
11-3297					Decorative Glass	Aqua (1800-1925)	1		
11-3297					Unidentified Curved Glass	Colorless	3		
11-3298					Indeterminate Container Glass	Colorless	1		
11-3298					Unidentified Curved Glass	White Milk Glass (1890-1960)	1		
11-3298					Brick		1	8.6	
11-3298					Shell Fragment		1	2.77	
11-3299					Brick		1	59.39	
11-3300					Whiteware	-Plain Body (1820+)	1		
11-3300					Unidentified Curved Glass	Colorless	1		
11-3300					Shell Fragment		1	2.06	
11-3301					Mason Jar Lid Liner	-White Milk Glass (1858+)	1		

Houston-LeCompt (CRS N14517; Site 7NC-F-139)

Field Find	Test Unit	Shovel Test	Stratum	Level	Artifact Type	Date	Count	Weight (g)	Comments
11-3301					Unidentified Curved Glass	Amber (1860+)	1		
11-3302					Whiteware -Plain	Rim (1820+)	2		refit
11-3302					Tableware Glass	Indeterminate Colorless	1		
11-3302					Tableware Glass	Indeterminate Colorless	1		probably a cup bottom mold
11-3302					Unidentified Curved Glass	Aqua (1800-1925)	1		
11-3302					Unidentified Curved Glass	Colorless	1		
11-3302					Unidentified Flat Glass	-No Bubbles/Patina	1		
11-3303					Indeterminate Container Glass	Colorless	2		
11-3303					Tableware Glass	Indeterminate Colorless	1		
11-3303					Unidentified Curved Glass	Colorless	1		
11-3303					Brick		1	19.06	
11-3304					Unidentified Curved Glass	Colorless	2		
11-3305					Indeterminate Container Glass	-Embossed Colorless	1		
11-3305					Unidentified Curved Glass	Colorless	1		
11-3305					Unidentified Flat Glass	-No Bubbles/Patina	1		
11-3306					Whiteware	-Plain Body (1820+)	1		
11-3306					Ironstone	-Plain Body (1840+)	1		
11-3306					Mason Jar Lid Liner	-White Milk Glass (1858+)	1		
11-3306					Unidentified Flat Glass	-No Bubbles/Patina	1		
11-3306					Brick		3	39.97	
11-3307					Ironstone	-Plain Body (1840+)	1		
11-3307					Indeterminate Container Glass	-Embossed Amythest (1880-1925)	1		
11-3307					Tableware Glass	Indeterminate Amythest (1880-1925)	1		
11-3308					Whiteware	-Plain Body (1820+)	2		
11-3308					Ironstone	-Embossed Rim (1840+)	1		
11-3308					Indeterminate Container Glass	Olive Green (popular until 1860)	1		
11-3308					Indeterminate Container Glass	Colorless	2		

Houston-LeCompt (CRS N14517; Site 7NC-F-139)

Field Find	Test Unit	Shovel Test	Stratum	Level	Artifact Type	Date	Count	Weight (g)	Comments
11-3308					Indeterminate Container Glass	Aqua (1800-1925)	1		
11-3308					Unidentified Curved Glass	Colorless	2		
11-3309					Base Glass Container, scarring	-Owens Scar Aqua (1903-1917)	1		
11-3309					Indeterminate Container Glass	Colorless	2		
11-3309					Unidentified Curved Glass	Colorless	1		
11-3310					Indeterminate Container Glass	Colorless	1		
11-3310					Unidentified Curved Glass	Colorless	3		
11-3310					Coal Fragment		1	1.63	
11-3311					Indeterminate Container Glass	Colorless	1		
11-3311					Indeterminate Container Glass	-Embossed Colorless	1		
11-3311					Unidentified Curved Glass	Colorless	1		
11-3312					Semi-porcelain	-Embossed Rim (1885+)	1		
11-3312					Button	-Brass	1		
11-3313					Stoneware	-Salt Glazed Base (1700+)	1		
11-3313					Stoneware	-Salt Glazed Base (1700+)	1		
11-3313					Indeterminate Container Glass	Colorless	1		
11-3313					Indeterminate Container Glass	Colorless	1		
11-3313					Unidentified Curved Glass	Colorless	2		
11-3313					Unidentified Curved Glass	Colorless	2		
11-3313					Unidentified Curved Glass	Aqua (1800-1925)	1		
11-3313					Unidentified Curved Glass	Aqua (1800-1925)	1		
11-3313					Unidentified Flat Glass	-No Bubbles/Patina	1		
11-3313					Unidentified Flat Glass	-No Bubbles/Patina	1		
11-3314					Brick		1	167.19	
11-3315					Whiteware	-Plain Rim (1820+)	1		

Houston-LeCompt (CRS N14517; Site 7NC-F-139)

Field Find	Test Unit	Shovel Test	Stratum	Level	Artifact Type	Date	Count	Weight (g)	Comments
11-3315					Whiteware -Plain	Body (1820+)	1		
11-3315					Indeterminate Container Glass	Aqua (1800-1925)	1		
11-3315					Unidentified Curved Glass	Colorless	2		
11-3315					Unidentified Flat Glass -No Bubbles/Patina		1		
11-3316					Tableware Glass Indeterminate	Aqua (1800-1925)	1		
11-3316					Unidentified Curved Glass	Colorless	2		
11-3316					Unidentified Flat Glass -No Bubbles/Patina		1		
11-3317					Top/Neck Glass Container, wide mouth	-Threaded Aqua (1800-1925)	1		
11-3317					Base Glass Container, scarring	-Owens Scar Colorless (1903-1917)	1		
11-3317					Unidentified Curved Glass	Colorless	2		
11-3318					Whiteware -Plain	Rim (1820+)	1		
11-3318					Cosmetic Jar -Glass	White Milk Glass (1890-1960)	1		
11-3319					Indeterminate Container Glass -Embossed	Colorless	1		
11-3320					Whiteware -Plain	Base (1820+)	1		
11-3320					Whiteware -Plain	Body (1820+)	1		
11-3321					Brick		1	308.09	
11-3322					Unidentified Curved Glass	Colorless	1		
11-3323					Unidentified Curved Glass	Colorless	1		
11-3323					Decorative Flat Glass -Architectural	Colorless	1		
11-3323					Brick		1	14.16	
11-3324					Unidentified Curved Glass	Colorless	1		
11-3325					Whiteware -Plain	Body (1820+)	1		
11-3325					Indeterminate Container Glass	Colorless	1		
11-3325					Wire -Unidentified		1		
11-3326					Indeterminate Container Glass	Colorless	1		base
11-3326					Brick		1	187.29	

Houston-LeCompt (CRS N14517; Site 7NC-F-139)

Field Find	Test Unit	Shovel Test	Stratum	Level	Artifact Type	Date	Count	Weight (g)	Comments
11-3327					Indeterminate Container Glass	Aqua (1800-1925)	1		
11-3327					Unidentified Curved Glass	Colorless	1		
11-3328					Unidentified Curved Glass	Colorless	2		
11-3329					Pearlware -Plain	Body (1780-1840)	1		
11-3330					Shell Fragment		1	1.36	
11-3331					Brick		1	15.14	
11-3332					Redware -Lead Glaze	Body (1770+)	1		
11-3332					Coal Fragment		1	2.37	
11-3333					Brick		1	51.44	
11-3334					Brick		1	148.43	
11-3335					Brick		1	5.15	
11-3335					Coal Fragment		1	0.27	
11-3336					Brick		1	27.33	
11-3337					Brick		1	1.98	
11-3338					Unidentified Curved Glass	Colorless	1		
11-3339					Shell Fragment		1	10.79	
11-3340					Redware -Slipped	Body (1770-1820)	1		
11-3340					Unidentified Flat Glass -Non-Architectural	White Milk Glass (1890-1960)	1		
11-3340					Unidentified Flat Glass -No Bubbles/Patina		1		
11-3341					Unidentified Curved Glass	Colorless	1		
11-3341					Brick		2	481.94	
11-3342					Unidentified Curved Glass	Colorless	1		
11-3343					Unidentified Flat Glass -No Bubbles/Patina		1		
11-3344					Redware -Lead Glaze, with Manganese	Body (1770+)	1		
11-3345					Redware -Unglazed	Body (1770+)	1		
11-3346					Redware -Lead Glaze, with Manganese	Body (1770+)	1		
11-3347					Drain Pipe Fragment -Ceramic	Body	1		large pieces of grog temper

Houston-LeCompt (CRS N14517; Site 7NC-F-139)

Field Find	Test Unit	Shovel Test	Stratum	Level	Artifact Type	Date	Count	Weight (g)	Comments
11-3348					Unidentified Curved Glass	Aqua (1800-1925)	1		
11-3348					Unidentified Curved Glass	Colorless	2		
11-3349					Brick		1	6.41	
11-3350					Pearlware -Plain	Body (1780-1840)	1		
11-3350					Whiteware -Plain	Body (1820+)	1		
11-3350					Unidentified Curved Glass	Olive Green (popular until 1860)	1		
11-3351					Unidentified Curved Glass	Aqua (1800-1925)	1		
11-3352					Unidentified Iron		1		
11-3353					Brick		1	57.76	
11-3354					Whiteware -Sponge/Spatter	Rim (1820+)	1		
11-3355					Whiteware -Blue Monochrome Transfer	Body (1820+)	1		
11-3355					Unidentified Curved Glass	Colorless	1		
11-3356					Redware -Lead Glaze, with Manganese	Body (1770+)	1		
11-3356					Shell Fragment		1	2.32	
11-3357					Top/Neck Glass Container, narrow mouth	-Seamed Lip, Threaded Colorless	1		
11-3358					Redware -Manganese Glaze	Body (1770+)	1		
11-3358					Unidentified Curved Glass	Colorless	3		
11-3358					Brick		1	4.88	
11-3359					Base Glass Container, scarring	-No Scars Colorless	1		
11-3359					Staple	-Large	1		
11-3360					Unidentified Curved Glass	Colorless	2		
11-3360					Unidentified Flat Glass	-No Bubbles/Patina	1		
11-3360					Nail	-Unidentifiable	1		
11-3360					Brick		2	84.22	
11-3361					Whiteware -Annular	Body (1820+)	1		
11-3361					Unidentified Curved Glass	Aqua (1800-1925)	1		

Houston-LeCompt (CRS N14517; Site 7NC-F-139)

Field Find	Test Unit	Shovel Test	Stratum	Level	Artifact Type	Date	Count	Weight (g)	Comments
11-3361					Unidentified Curved Glass	Colorless	1		
11-3361					Unidentified Curved Glass	White Milk Glass (1890-1960)	1		
11-3361					Unidentified Flat Glass	-No Bubbles/Patina	1		
11-3361					Nail	-Unidentifiable	1		
11-3361					Brick		1	7.51	
11-3362					Unidentified Curved Glass	Colorless	2		
11-3362					Bead	-Moldmade Glass	1		black; mold made
11-3363					Ironstone	-Plain	Body (1840+)	1	
11-3363					Unidentified Curved Glass	Aqua (1800-1925)	1		
11-3363					Brick		1	16.59	
11-3364					Base Glass Container, scarring	-Owens Scar	Colorless (1903-1917)	1	
11-3364					Base Glass Container, scarring	-Post Bottom Mold	Aqua (1800-1925)	1	
11-3364					Indeterminate Container Glass		Colorless	1	
11-3364					Indeterminate Container Glass		Aqua (1800-1925)	1	
11-3364					Tableware Glass	Indeterminate	Colorless	1	
11-3364					Unidentified Curved Glass		Colorless	3	
11-3365					Whiteware	-Plain	Base (1820+)	1	
11-3365					Unidentified Curved Glass		Aqua (1800-1925)	1	
11-3365					Unidentified Curved Glass		Colorless	1	
11-3366					Whiteware	-Plain	Body (1820+)	1	
11-3366					Indeterminate Container Glass	-Embossed	Aqua (1800-1925)	1	
11-3366					Unidentified Curved Glass		Colorless	2	
11-3366					Unidentified Flat Glass	-No Bubbles/Patina		1	
11-3367					Top/Neck Glass Container, narrow mouth	-Bead Ring	Colorless	1	
11-3367					Brick		1	135.64	

Houston-LeCompt (CRS N14517; Site 7NC-F-139)

Field Find	Test Unit	Shovel Test	Stratum	Level	Artifact Type	Date	Count	Weight (g)	Comments
11-3368					Base Glass Container, -No Scars	Colorless	1		
11-3368					Indeterminate Container Glass	Amber (1860+)	1		
11-3368					Unidentified Curved Glass	Colorless	4		
11-3368					Shell Fragment		1	1.09	
11-3369					Top/Neck Glass Container, -Neck Only narrow mouth	Colorless	1		
11-3369					Top/Neck Glass Container, -Threaded wide mouth	Colorless	1		
11-3369					Base Glass Container, -Valve Mark scarring	Colorless	1		
11-3369					Unidentified Curved Glass	Colorless	1		
11-3369					Unidentified Flat Glass -No Bubbles/Patina	Colorless	1		
11-3370					Base Glass Container, -Cup Bottom Mold scarring	Colorless (1890s-late 1900's)	1		
11-3370					Unidentified Curved Glass	Colorless	2		
11-3370					Nail -Wire	(1850+)	1		
11-3370					Brick		1	22.03	
11-3371					Whiteware -Plain	Base (1820+)	1		
11-3371					Base Glass Container, -Post Bottom Mold scarring	Colorless	1		embossed on the bottom, Philadelphia
11-3371					Unidentified Curved Glass	Colorless	1		
11-3372					Unidentified Curved Glass	Colorless	2		
11-3372					Unidentified Flat Glass -No Bubbles/Patina		2		
11-3372					Unidentified Iron		1		1/8" plate
11-3373					Stoneware -20th Century	Body (1920+)	1		blue glaze
11-3373					Unidentified Curved Glass	Amber (1860+)	1		
11-3373					Unidentified Curved Glass	Aqua (1800-1925)	1		
11-3373					Brick		1	143.41	
11-3374					Indeterminate Container Glass	Colorless	1		

Houston-LeCompt (CRS N14517; Site 7NC-F-139)

Field Find	Test Unit	Shovel Test	Stratum	Level	Artifact Type	Date	Count	Weight (g)	Comments
11-3374					Brick		1	15.06	
11-3375					Tableware Glass	Indeterminate	1		RIM
11-3375					Unidentified Curved Glass	Amber (1860+)	1		
11-3375					Unidentified Curved Glass	Colorless	2		
11-3376					Whiteware	-Plain	1		
11-3376					Unidentified Curved Glass	Colorless	1		
11-3377					Unidentified Curved Glass	Colorless	2		
11-3377					Unidentified Flat Glass	-No Bubbles/Patina	1		
11-3378					Unidentified Curved Glass	Amber (1860+)	1		
11-3378					Unidentified Curved Glass	Colorless	1		
11-3378					Unidentified Flat Glass	-No Bubbles/Patina	3		
11-3378					Brick		1	3.66	
11-3379					Redware	-Manganese Glaze	1		
11-3380					Brick		1	86.23	
11-3381					Unidentified Flat Glass	-No Bubbles/Patina	1		
11-3382					Brick		1	19.87	
11-3383					Whiteware	-Plain	1		
11-3384					Ironstone	-Plain	1		
11-3384					Redware	-Manganese Glaze	1		
11-3384					Brick		1	20.71	

Houston-LeCompt (CRS N14517; Site 7NC-F-139)

Field Find	Test Unit	Shovel Test	Stratum	Level	Artifact Type	Date	Count	Weight (g)	Comments
11-3385					Button -Brass		1		2 piece shank; spread eagle with raised lined shield, 19.4 mm; 1850's to 1900's if not a reproduction; metal appears to be brass; "Scovill..Waterb.." "Scovill Manufacturing Company in Waterbury, CT; (Luscomb 1992; 11,174 and Albert 1977-41)
11-3386					Whiteware -Shell-Edged, Blue Rim	(1820-1860)	1		symmetrical scalloped rim, with straight impressed lines; 1800-1830s (jeffpat.org)
11-3387					Redware -Lead Glaze, with Manganese	Body	(1770+)	1	
11-3387					Top/Neck Glass Container, narrow mouth -Double Ring	Amber	(1860+)	1	
11-3388					Brick		1	94.06	
11-3389					Unidentifiable Melted Glass	Aqua	(1800-1925)	1	
11-3389					Brick -Glazed		1	807.96	
11-3390					Redware -Manganese Glaze	Body	(1770+)	1	
11-3390					Shell Fragment		2	3	

Houston-LeCompt (CRS N14517; Site 7NC-F-139)

Field Find	Test Unit	Shovel Test	Stratum	Level	Artifact Type	Date	Count	Weight (g)	Comments
11-3391					Whiteware -Plain	Body (1820+)	1		
11-3391					Whiteware -Plain	Base (1820+)	1		
11-3392					Whiteware -Hand-Painted, Other	Body (1820+)	1		green and pink dots
11-3393					Unidentified Curved Glass	Amythest (1880-1925)	1		
11-3393					Brick -Glazed		1	33.82	
11-3394					Indeterminate Container Glass	Colorless	1		
11-3395					Shell Fragment		1	2.21	
11-3396					Unidentified Curved Glass	Colorless	1		
11-3397					Unidentified Curved Glass	Olive Green (popular until 1860)	1		
11-3398					Shell Fragment		1	10.41	
11-3399					Shell Fragment		1	6.38	
11-3400					Brick		1	13.09	
11-3401					Unidentified Curved Glass	Colorless	1		
11-3402					Ironstone -Plain	Base (1840+)	1		
11-3402					Stoneware -Salt Glazed	Body (1700+)	1		
11-3402					Unidentified Curved Glass	Amber (1860+)	1		
11-3403					Whiteware -Plain	Body (1820+)	1		
11-3403					Unidentified Curved Glass	Colorless	1		
11-3404					Shell Fragment		1	9.87	
11-3405					Unidentified Curved Glass	Colorless	4		
11-3405					Unidentified Curved Glass	Aqua (1800-1925)	1		
11-3406					Unidentified Curved Glass	Aqua (1800-1925)	1		
11-3407					Semi-porcelain -Plain	Base (1885+)	1		
11-3407					Unidentified Curved Glass	Amythest (1880-1925)	1		
11-3407					Unidentified Curved Glass	Colorless	1		
11-3407					Brick		1	7.71	
11-3407					Shell Fragment		1	1.9	
11-3408					Whiteware -Plain	Body (1820+)	1		

Houston-LeCompt (CRS N14517; Site 7NC-F-139)

Field Find	Test Unit	Shovel Test	Stratum	Level	Artifact Type	Date	Count	Weight (g)	Comments	
11-3408					Unidentified Flat Glass	-No Bubbles/Patina	1			
11-3410					Whiteware	-Plain Body	(1820+)	1		
11-3410					Indeterminate Container Glass	-Embossed	Colorless	1		
11-3410					Unidentified Curved Glass	Aqua	(1800-1925)	1		
11-3410					Unidentified Curved Glass	White Milk Glass	(1890-1960)	1		
11-3410					Unidentified Curved Glass	Colorless		1		
11-3410					Brick			1	12.5	
11-3411					Unidentified Curved Glass	Colorless		2		
11-3411					Shell Fragment			1	0.23	
11-3412					Redware	-Slipped	Body	(1770-1820)	1	
11-3412					Unidentified Flat Glass	-No Bubbles/Patina		1		
11-3413					Unidentified Curved Glass	Colorless		2		
11-3413					Brick			2	30.65	
11-3413					Shell Fragment			1	0.41	
11-3414					Redware	-Lead Glaze, with Manganese	Base	(1770+)	1	
11-3414					Brick			1	4.37	
11-3416					Indeterminate Container Glass	Aqua	(1800-1925)	1		
11-3416					Brick			1	13.38	
11-3417					Semi-porcelain	-Plain	Body	(1885+)	1	
11-3417					Brick			1	0.05	
11-3418					Indeterminate Container Glass	Colorless		1		
11-3419					Unidentified Curved Glass	Colorless		1		
11-3420					Brick			1	8.28	
11-3421					Brick			1	61.24	
11-3422					Unidentified Curved Glass	Olive Green	(popular until 1860)	1		
11-3423					Whiteware	-Plain	Body	(1820+)	1	
11-3423					Brick			1	7.02	

Houston-LeCompt (CRS N14517; Site 7NC-F-139)

Field Find	Test Unit	Shovel Test	Stratum	Level	Artifact Type	Date	Count	Weight (g)	Comments
11-3424					Unidentified Curved Glass	Amber (1860+)	1		
11-3425					Whiteware -Annular	Body (1820+)	1		
11-3427					Semi-porcelain -Embossed	Rim (1885+)	1		
11-3427					Unidentified Curved Glass	Colorless	2		
11-3427					Unidentified Curved Glass	Colorless	1		
11-3427					Unidentified Flat Glass -No Bubbles/Patina		1		
11-3427					Shell Fragment		1	1.3	
11-3428					Indeterminate Container Glass	Colorless	2		
11-3428					Unidentified Curved Glass	Colorless	1		
11-3429					Ironstone -Plain	Rim (1840+)	1		
11-3429					Base Glass Container, scarring -Post Bottom Mold	Colorless	1		
11-3429					Indeterminate Container Glass	Colorless	1		
11-3429					Unidentified Curved Glass	Colorless	1		
11-3429					Brick		1	4.79	
11-3430					Creamware -Plain	Body (1750-1820)	1		
11-3431					Whiteware -Plain	Body (1820+)	2		
11-3431					Unidentified Curved Glass	Amythest (1880-1925)	1		
11-3432					Unidentified Curved Glass	Colorless	1		
11-3433					Redware -Manganese Glaze	Body (1770+)	1		
11-3434					Pearlware -Plain	Body (1780-1840)	1		
11-3435					Brick		1	64.53	
11-3436					Whiteware -Plain	Base (1820+)	1		
11-3436					Redware -Lead Glaze, with Manganese	Rim (1770+)	1		
11-3436					Unidentified Curved Glass	Amber (1860+)	1		
11-3436					Brick		1	11.19	
11-3437					Brick		1	66.39	
11-3438					Brick		1	57.21	
11-3439					Unidentified Curved Glass	Colorless	1		

Houston-LeCompt (CRS N14517; Site 7NC-F-139)

Field Find	Test Unit	Shovel Test	Stratum	Level	Artifact Type	Date	Count	Weight (g)	Comments
11-3440					Brick		1	158.61	
11-3441					Brick		1	2.11	
11-3442					Redware	-Unglazed Body (1770+)	1		
11-3442					Unidentified Curved Glass	White Milk Glass (1890-1960)	1		
11-3442					Clay Marble	(1884-1918)	1		unglazed
11-3442					Shell Fragment		1	2.31	
11-3443					Base Glass Container, scarring	-Post Bottom Mold Amber (1860+)	1		automatic non-owens
11-3443					Unidentified Curved Glass	Colorless	1		
11-3444					Base Glass Container, scarring	-Machine Cutoff Colorless	1		
11-3444					Unidentified Curved Glass	Colorless	1		
11-3445					Thermally Altered Stone		1	111.34	
11-3445					Indeterminate Container Glass	-Embossed Aqua (1800-1925)	1		
11-3446					Unidentified Curved Glass	Colorless	1		
11-3447					Redware	-Manganese Glaze Base (1770+)	1		
11-3447					Brick		1	7.23	
11-3448					Indeterminate Container Glass	Colorless	1		indeterm base
11-3448					Button	-Glass	1		Prosser
11-3449					Brick		2	18.47	
11-3450					Whiteware	-Plain Rim (1820+)	1		
11-3450					Whiteware	-Cut Sponge Body (1845+)	1		
11-3452					Ironstone	-Plain Body (1840+)	2		
11-3452					Ironstone	-Plain Base (1840+)	1		
11-3452					Indeterminate Container Glass	Colorless	1		
11-3452					Brick		2	59.02	
11-3453					Top/Neck Glass Container, narrow mouth	-Bead Ring Aqua (1800-1925)	1		
11-3454					Brick		1	5.95	
11-3455					Shell Fragment		1	6.64	

Houston-LeCompt (CRS N14517; Site 7NC-F-139)

Field Find	Test Unit	Shovel Test	Stratum	Level	Artifact Type	Date	Count	Weight (g)	Comments	
11-3456					Stoneware	-Salt Glazed	Body	(1700+)	1	
11-3457					Tableware Glass	Indeterminate	Colorless		1	pressed
11-3457					Unidentified Curved Glass		Colorless		1	
11-3457					Brick				1	28.45
11-3458					Redware	-Manganese Glaze	Body	(1770+)	1	
11-3458					Unidentified Curved Glass		Aqua	(1800-1925)	1	
11-3459					Unidentified Flat Glass	-No Bubbles/Patina			1	
11-3460					Identifiable Bone	-Unmodified			1	0.54
11-3461					Semi-porcelain	-Plain	Rim	(1885+)	1	
11-3462					Red & Yellow Refined Earthenwares	-Jackfield	Body	(1745-1790)	1	
11-3462					Whiteware	-Annular	Body	(1820+)	1	
11-3463					Whiteware	-Plain	Body	(1820+)	1	
11-3464					Unidentified Curved Glass		Amber	(1860+)	1	
11-3464					Brick				1	0.85
11-3464					Shell Fragment				1	0.48
11-3465					Redware	-Lead Glaze	Rim	(1770+)	1	
11-3465					Brick				1	11.51
11-3466					Redware	-Manganese Glaze	Body	(1770+)	1	
11-3467					Redware	-Unglazed	Body	(1770+)	1	
11-3468					Whiteware	-Plain	Body	(1820+)	1	
11-3469					Unidentified Curved Glass		Colorless		1	
11-3469					Brick				1	61
11-3470					Indeterminate Container Glass		Aqua	(1800-1925)	1	base
11-3470					Mason Jar Lid Liner	-White Milk Glass		(1858+)	1	
11-3471					Brick				1	183.93
11-3472					Whiteware	-Blue Monochrome Transfer	Body	(1820+)	1	
11-3473					Whiteware	-Sponge/Spatter	Body	(1820+)	1	
11-3474					Semi-porcelain	-Monochrome Transfer	Body	(1885+)	1	dark blue
11-3475					Whiteware	-Plain	Body	(1820+)	1	

Houston-LeCompt (CRS N14517; Site 7NC-F-139)

Field Find	Test Unit	Shovel Test	Stratum	Level	Artifact Type	Date	Count	Weight (g)	Comments
11-3475					Indeterminate Container Glass	Colorless	1		
11-3476					Unidentified Curved Glass		1		
11-3477					Unidentified Flat Glass	-Bubbles/Patina Aqua (1800-1925)	1		
11-3478					Ironstone	-Plain Body (1840+)	1		
11-3478					Unidentified Curved Glass	Colorless	1		
11-3478					Brick		1	0.25	
11-3479					Ironstone	-Plain Body (1840+)	1		
11-3479					Unidentified Curved Glass	Colorless	1		
11-3479					Brick		1	1.61	
11-3479					Shell Fragment		1	0.11	
11-3480					Whiteware	-Plain Body (1820+)	1		
11-3480					Brick		2	1.49	
11-3481					Brick		2	6.32	
11-3482					Unidentified Curved Glass	Colorless	1		
11-3482					Unidentified Curved Glass		1		
11-3482					Unidentified Flat Glass	-Bubbles/Patina	1		
11-3482					Brick		1	0.33	
11-3482					Shell Fragment		1	0.04	
11-3483					Whiteware	-Other Glaze Body (1820+)	1		blue
11-3483					Unidentified Curved Glass	Colorless	2		
11-3484					Yellow Ware	-Annular Body (1827-1930)	1		annular band is partially worn off
11-3484					Indeterminate Container Glass	Aqua (1800-1925)	1		
11-3484					Indeterminate Container Glass	Colorless	1		
11-3484					Unidentified Curved Glass	Colorless	1		
11-3485					Unidentified Curved Glass	Colorless	1		
11-3485					Brick		3	171.2	
11-3486					Whiteware	-Plain Body (1820+)	1		
11-3487					Whiteware	-Shell-Edged, Blue Body (1820-1860)	1		

Houston-LeCompt (CRS N14517; Site 7NC-F-139)

Field Find	Test Unit	Shovel Test	Stratum	Level	Artifact Type	Date	Count	Weight (g)	Comments
11-3488					Whiteware -Polychrome Transfer Rim	(1840+)	1		
11-3489					Pearlware -Plain Body	(1780-1840)	1		
11-3490					Whiteware -Plain Body	(1820+)	1		
11-3491					Mortar		1	13.78	
11-3492					Brick		1	173.61	
11-3493					Shell Fragment		2	7.03	
11-3494					Stoneware -Bristol Body	(1880+)	1		light brown glaze on exterior too
11-3495					Unidentified Curved Glass Cobalt Blue	(1890-1960)	1		
11-3496					Whiteware -Plain Body	(1820+)	1		
11-3497					Redware -Lead Glaze, with Manganese Body	(1770+)	1		
11-3498					Unidentified Flat Glass -No Bubbles/Patina		1		
11-3498					Brick		1	14.48	
11-3499					Whiteware -Plain Body	(1820+)	1		
11-3500					Whiteware -Plain Body	(1820+)	1		
11-3500					Indeterminate Container Glass Colorless		1		
11-3500					Unidentified Curved Glass Amber	(1860+)	1		
11-3501					Redware -Slipped Body	(1770-1820)	1		
11-3501					Top/Neck Glass Container, narrow mouth -Rim Fragment Amber	(1860+)	1		
11-3502					Whiteware -Plain Body	(1820+)	1		
11-3503					Pearlware -Plain Body	(1780-1840)	1		
11-3504					Brick		1	9.8	
11-3505					Redware -Lead Glaze Body	(1770+)	1		
11-3506					Redware -Lead Glaze Body	(1770+)	1		
11-3507					Brick		1	31.77	
11-3508					Unidentified Curved Glass Colorless		1		
11-3509					Brick		1	10.23	

Houston-LeCompt (CRS N14517; Site 7NC-F-139)

Field Find	Test Unit	Shovel Test	Stratum	Level	Artifact Type	Date	Count	Weight (g)	Comments
11-3510					Brick		1	8.18	
11-3511					Unidentified Curved Glass	Amber (1860+)	1		
11-3512					Whiteware -Plain	Rim (1820+)	1		
11-3512					Brick		1	10.78	
11-3513					Redware -Manganese Glaze	Body (1770+)	2		
11-3513					Unidentified Curved Glass	Aqua (1800-1925)	1		
11-3513					Brick		1	4.91	
11-3514					Thermally Altered Stone		1	55.66	
11-3514					Whiteware -Plain	Body (1820+)	1		
11-3514					Unidentified Curved Glass	Amber (1860+)	1		
11-3514					Unidentified Flat Glass -No Bubbles/Patina		1		
11-3514					Brick		3	3.09	
11-3515					Indeterminate Container Glass	Colorless	1		
11-3515					Unidentified Curved Glass	Cobalt Blue (1890-1960)	1		
11-3515					Brick		1	21.76	
11-3516					Redware -Manganese Glaze	Body (1770+)	1		
11-3516					Brick		1	10.61	
11-3517					Redware -Unglazed	Body (1770+)	1		
11-3517					Redware -Manganese Glaze	Rim (1770+)	1		
11-3517					Brick		2	90.5	
11-3518					Button -Prosser	(1840+)	1		
11-3519					Shatter	Quartz	1		
11-3520					Tableware Glass Indeterminate	Colorless	1		rim
11-3521					Base Glass Container, scarring	-No Scars Colorless	1		
11-3522					Pearlware -Plain	Body (1780-1840)	1		
11-3523					Brick		1	9.87	
11-3524					Pearlware -Plain	Body (1780-1840)	1		
11-3525					Whiteware -Blue Monochrome Transfer	Rim (1820+)	1		scalloped and impressed

Houston-LeCompt (CRS N14517; Site 7NC-F-139)

Field Find	Test Unit	Shovel Test	Stratum	Level	Artifact Type	Date	Count	Weight (g)	Comments
11-3526					Brick		1	31.64	
11-3527					White Salt-glazed Stoneware -Plain	Base (1740-1790)	1		
11-3528					Redware -Manganese Glaze	Body (1770+)	1		
11-3528					Brick		1	2.98	
11-3529					Redware -Manganese Glaze	Body (1770+)	1		
11-3530					Creamware -Embossed, Beaded Edge	Rim (1750-1820)	1		
11-3530					Nail	-Unidentifiable	1		
11-3531					Whiteware -Plain	Body (1820+)	1		
11-3532					Whiteware -Plain	Body (1820+)	1		
11-3533					Unidentified Curved Glass	Colorless	1		
11-3534					Whiteware -Plain	Body (1820+)	2		
11-3534					Button -Prosser	(1840+)	1		
11-3535					Shell Fragment		1	0.54	
11-3536					Whiteware -Plain	Body (1820+)	1		
11-3537					Identifiable Bone	-Unmodified	1	1.44	
11-3538					Whiteware -Plain	Body (1820+)	2		
11-3539					Whiteware -Plain	Body (1820+)	1		
11-3539					Brick		1	11.91	
11-3540					Unidentified Curved Glass	White Milk Glass (1890-1960)	1		
11-3541					Redware -Unglazed	Body (1770+)	2		
11-3541					Redware -Manganese Glaze	Body (1770+)	2		
11-3541					Redware -Lead Glaze, with Manganese	Rim (1770+)	1		
11-3542					Brick		6	320.32	
11-3543					Redware -Lead Glaze	Body (1770+)	1		
11-3544					Brick		1	166.77	
11-3545					Whiteware -Plain	Body (1820+)	1		
11-3546					Whiteware -Plain	Rim (1820+)	1		
11-3547					Core Flake -Secondary	Grey Chert	1		
11-3548					Redware -Manganese Glaze	Body (1770+)	1		
11-3549					Brick		1	28.41	
11-3550					Whiteware -Plain	Body (1820+)	1		

Houston-LeCompt (CRS N14517; Site 7NC-F-139)

Field Find	Test Unit	Shovel Test	Stratum	Level	Artifact Type	Date	Count	Weight (g)	Comments
11-3551					Ironstone	-Plain Body (1840+)	1		
11-3552					Whiteware	-Plain Body (1820+)	1		
11-3553					Brick		2	89.75	
11-3555					Brick	-Glazed	1	70.46	
11-3556					Redware	-Unglazed Base (1770+)	1		
11-3557					Redware	-Luster, with Manganese Body (1770+)	1		
11-3558					Brick		3	41.03	
11-3559					Redware	-Manganese Glaze Body (1770+)	1		
11-3559					Base Glass Container, scarring	-No Scars Aqua (1800-1925)	1		
11-3560					Semi-porcelain	-Plain Body (1885+)	1		
11-3560					Brick		1	130.93	
11-3561					Redware	-Luster, with Manganese Base (1770+)	1		
11-3562					Pearlware	-Hand-Painted, Floral Body (1780-1840)	1		
11-3563					Utilized Decortication Flake	Other Chert	1		pink and gray mottled
11-3564					Redware	-Manganese Glaze Handle (1770+)	1		
11-3565					Redware	-Lead Glaze Rim (1770+)	1		
11-3565					Unidentified Iron		1		
11-3567					Brick		4	29.12	
11-3568					Whiteware	-Plain Body (1820+)	1		
11-3568					Unidentified Curved Glass	Amber (1860+)	1		
11-3568					Unidentified Curved Glass	Olive Green (popular until 1860)	1		
11-3569					Tableware Glass	Indeterminate Green (1860+)	1		pressed w/ leaf pattern
11-3570					Whiteware	-Plain Body (1820+)	1		
11-3571					Brick		1	20.56	
11-3572					Brick		1	25.96	
11-3573					Pearlware	-Plain Body (1780-1840)	1		

Houston-LeCompt (CRS N14517; Site 7NC-F-139)

Field Find	Test Unit	Shovel Test	Stratum	Level	Artifact Type	Date	Count	Weight (g)	Comments
11-3574					Unidentified Curved Glass	Olive Green (popular until 1860)	1		
11-3576					Whiteware -Plain	Body (1820+)	1		
11-3578					Whiteware -Plain	Rim (1820+)	1		
11-3578					Brick		1	3.66	
11-3579					Unidentified Curved Glass	Aqua (1800-1925)	1		
11-3580					Brick		1	17.56	
11-3581					Whiteware -Plain	Body (1820+)	1		
11-3581					Indeterminate Container Glass	Colorless	1		
11-3581					Brick		1	5.75	
11-3582					Brick		1	46.25	
11-3583					Shell Fragment		1	1.82	
11-3583					Shell Fragment		1	1.82	
11-3584					Brick		1	18.96	
11-3585					Redware -Unglazed	Body (1770+)	1		
11-3586					Brick		1	10.47	
11-3587					Brick		1	52.7	
11-3588					Unidentified Earthenware -Paste only	Unidentifiable	1		
11-3588					Tableware Glass Tumbler -Body	Colorless	1		
11-3589					Ironstone -Plain	Body (1840+)	1		
11-3590					Tableware Glass Indeterminate	Other Glass	1		chaldine
11-3591					Redware -Lead Glaze	Rim (1770+)	1		
11-3592					Ball Clay Pipe -Stem or Stem Fragment		1		1710-1750 (Hume 1985; 298)
11-3593					Unidentified Flat Glass -No Bubbles/Patina		1		
11-3594					Whiteware -Plain	Body (1820+)	1		
11-3596					Ironstone -Plain	Body (1840+)	1		
11-3596					Mason Jar Lid Liner -White Milk Glass	(1858+)	1		
11-3597					Brick		1	28.19	
11-3599					Redware -Lead Glaze, with Manganese	Body (1770+)	1		
11-3599					Brick		1	103.91	

Houston-LeCompt (CRS N14517; Site 7NC-F-139)

Field Find	Test Unit	Shovel Test	Stratum	Level	Artifact Type	Date	Count	Weight (g)	Comments
11-3600					Porcelain	-Blue Monochrome Rim Transfer	(1750+)	1	
11-3601					Shell Fragment		1	1.29	
11-3602					Whiteware	-Plain Base	(1820+)	1	
11-3603					Whiteware	-Decal Decorated Body	(1880+)	1	
11-3604					Unidentified Flat Glass	-Bubbles/Patina		1	
11-3605					Brick	-Glazed		1	267.78
11-3606					Tableware Glass Tumbler	-Rim Colorless		1	
11-3607					Whiteware	-Plain Body	(1820+)	1	
11-3608					Redware	-Lead Glaze, with Handle Manganese	(1770+)	1	
11-3609					Brick			1	9.66
11-3610					Shell Fragment			1	0.37
11-3611					Shell Fragment			1	0.19
11-3612					Redware	-Lead Glaze, with Body Manganese	(1770+)	1	
11-3613					Redware	-Manganese Glaze Body	(1770+)	1	
11-3614					Redware	-Manganese Glaze Body	(1770+)	1	
11-3615					Pearlware	-Plain Body	(1780- 1840)	1	
11-3616					Redware	-Manganese Glaze Body	(1770+)	1	
11-3617					Redware	-Unglazed Body	(1770+)	1	
11-3618					Redware	-Manganese Glaze Body	(1770+)	1	
11-3618					Tableware Glass	Lid Colorless		1	
11-3618					Farm Equipment			1	iron, bushing like
11-3619					Brick			1	4.19
11-3620					Whiteware	-Plain Body	(1820+)	1	
11-3620					Brick			2	4.02
11-3621					Drain Pipe Fragment	-Ceramic Body		1	thick
11-3622					Whiteware	-Plain Body	(1820+)	1	
11-3622					Brick			1	7.95
11-3623					Whiteware	-Plain Body	(1820+)	1	
11-3624					Thermally Altered Stone			1	92.3

Houston-LeCompt (CRS N14517; Site 7NC-F-139)

Field Find	Test Unit	Shovel Test	Stratum	Level	Artifact Type	Date	Count	Weight (g)	Comments
11-3625					Unidentified Curved Glass	Amythest (1880-1925)	1		
11-3626					Whiteware -Plain	Body (1820+)	1		
11-3626					Top/Neck Glass Container, narrow mouth	-Neck Only Aqua (1800-1925)	1		
11-3627					Brick		1	9.66	
11-3628					Whiteware -Plain	Base (1820+)	1		
11-3629					Whiteware -Plain	Body (1820+)	1		
11-3630					Pearlware -Plain	Body (1780-1840)	1		
11-3631					Redware -Manganese Glaze	Body (1770+)	1		
11-3632					Whiteware -Plain	Body (1820+)	1		
11-3633					Redware -Lead Glaze, with Manganese	Body (1770+)	1		
11-3634					Redware -Manganese Glaze	Body (1770+)	1		
11-3635					Redware -Manganese Glaze	Body (1770+)	1		
11-3636					Redware -Manganese Glaze	Body (1770+)	1		
11-3637					Whiteware -Plain	Body (1820+)	1		
11-3638					Unidentified Curved Glass	Olive Green (popular until 1860)	1		
11-3639					Redware -Unglazed	Body (1770+)	1		
11-3639					Brick		1	11.47	
11-3640					Redware -Unglazed	Body (1770+)	1		
11-3641					Brick -Glazed		1	128.34	
11-3642					Redware -Manganese Glaze	Body (1770+)	1		
11-3643					Whiteware -Annular	Body (1820+)	1		
11-3644					Whiteware -Plain	Body (1820+)	1		
11-3645					Redware -Unglazed	Body (1770+)	1		
11-3645					Brick		1	25.14	
11-3647					Semi-porcelain -Plain	Rim (1885+)	1		
11-3647					Indeterminate Container Glass	Aqua (1800-1925)	1		
11-3648					Unidentified Curved Glass	Amythest (1880-1925)	1		
11-3649					Whiteware -Plain	Body (1820+)	1		

Houston-LeCompt (CRS N14517; Site 7NC-F-139)

Field Find	Test Unit	Shovel Test	Stratum	Level	Artifact Type	Date	Count	Weight (g)	Comments
11-3650					Drain Pipe Fragment -Ceramic	Rim	1		very coarse and thick with large pieces of grog temper
11-3651					Drain Pipe Fragment -Ceramic	Body	1		very rough, large grog temper
11-3652					Semi-porcelain -Plain	Body (1885+)	1		
11-3652					Drain Pipe Fragment -Ceramic	Body	1		very coarse and thick with large pieces of grog temper
11-3653					Projectile Point	Jasper	1		Jack's Reef Pentagonal Point. A.D. 600 - 900
11-3654					Unidentified Iron		1		
11-3655					Unidentified Curved Glass	Colorless	1		
11-3656					Biface Thinning Flake -Secondary	Black Chert	1		
11-3657					Brick		1	47.71	
11-3658					Base Glass Container, scarring -No Scars	Aqua (1800-1925)	1		
11-3659					Semi-porcelain -Hand-Painted, Chinese	Body (1885+)	1		
11-3660					Whiteware -Hand-Painted, Other	Body (1820+)	1		green and pink dots
11-3661					Pearlware -Blue Monochrome Transfer	Body (1780-1840)	1		
11-3662					Drain Pipe Fragment -Ceramic	Body	1		large tempered thick bodied
11-3663					Slag Fragment		1	2.81	
11-3664					Whiteware -Hand-Painted, Floral	Body (1820+)	1		
11-3664					Redware -Manganese Glaze	Base (1770+)	1		
11-3664					Nail -Unidentifiable		1		
11-3665					Brick		1	32.55	

Houston-LeCompt (CRS N14517; Site 7NC-F-139)

Field Find	Test Unit	Shovel Test	Stratum	Level	Artifact Type	Date	Count	Weight (g)	Comments
11-3666					Whiteware -Plain Body	(1820+)	1		thermally altered
11-3667					Drain Pipe Fragment -Ceramic Body		1		very coarse and thick with large pieces of grog temper
11-3668					Whiteware -Plain Body	(1820+)	1		
11-3669					Brick		1	3.41	
11-3670					Redware -Manganese Glaze Body	(1770+)	1		
11-3671					Unidentified Flat Glass -No Bubbles/Patina		1		
11-3672					Unidentified Curved Glass	Colorless	1		
11-3673					Whiteware -Plain Body	(1820+)	1		
11-3674					Drain Pipe Fragment -Ceramic Body		1		large tempered, thick body
11-3675					Redware -Lead Glaze, with Manganese Body	(1770+)	1		
11-3676					Brick		2	244	
11-3677					Whiteware -Plain Body	(1820+)	1		
11-3678					Shell Fragment		1	0.87	
11-3678					Shell Fragment		1	0.87	
11-3679					Whiteware -Plain Body	(1820+)	1		
11-3680					Whiteware -Plain Body	(1820+)	1		
11-3681					Drain Pipe Fragment -Ceramic Body		1		large tempered, thick body
11-3681					Drain Pipe Fragment -Ceramic Body		1		large tempered, thick body
11-3682					Identifiable Bone -Unmodified		1	1.76	
11-3683					Unidentified Curved Glass	Colorless	1		
11-3683					Unidentified Curved Glass	Colorless	1		
11-3684					Drain Pipe Fragment -Ceramic Body		1		very coarse and thick with large pieces of grog temper
11-3685					Brick		1	15.41	

Houston-LeCompt (CRS N14517; Site 7NC-F-139)

Field Find	Test Unit	Shovel Test	Stratum	Level	Artifact Type	Date	Count	Weight (g)	Comments
11-3686					Indeterminate Container Glass	Aqua (1800-1925)	1		
11-3687					Shell Fragment		1	8.39	
11-3688					Whiteware -Plain	Body (1820+)	1		
11-3689					Brick		1	36.76	
11-3690					Whiteware -Plain	Body (1820+)	1		
11-3691					Shell Fragment		1	6.9	
11-3692					Brick		1	10.96	
11-3693					Semi-porcelain -Plain	Body (1885+)	1		
11-3694					Whiteware -Blue Monochrome Transfer	Rim (1820+)	1		
11-3695					Porcelain -Blue Monochrome Transfer	Rim (1750+)	1		
11-3696					Unidentified Curved Glass	Aqua (1800-1925)	1		
11-3697					Whiteware -Blue Monochrome Transfer	Body (1820+)	1		
11-3698					Whiteware -Plain	Body (1820+)	1		
11-3698					Whiteware -Blue Monochrome Transfer	Rim (1820+)	1		
11-3699					Whiteware -Plain	Body (1820+)	1		
11-3699					Unidentified Curved Glass	Colorless	1		
11-3700					Shell Fragment		1	2.1	
11-3701					Whiteware -Plain	Body (1820+)	1		
11-3702					Redware -Manganese Glaze	Body (1770+)	1		
11-3703					Whiteware -Plain	Body (1820+)	1		
11-3704					Pearlware -Plain	Body (1780-1840)	1		
11-3705					Whiteware -Plain	Body (1820+)	1		
11-3705					Brick		1	21.26	
11-3706					Redware -Manganese Glaze	Body (1770+)	1		
11-3707					Brick		1	113.62	
11-3708					Expedient Tool	Tan Chert	1		
11-3709					Whiteware -Blue Monochrome Transfer	Rim (1820+)	1		

Houston-LeCompt (CRS N14517; Site 7NC-F-139)

Field Find	Test Unit	Shovel Test	Stratum	Level	Artifact Type	Date	Count	Weight (g)	Comments
11-3710					Brick		1	8.74	
11-3711					Button	-Prosser (1840+)	1		
11-3712					Brick		1	9.91	
11-3713					Yellow Ware	-Plain Body (1827-1930)	1		
11-3714					Brick	-Glazed	1	191.7	
11-3715					Brick		1	218.95	
11-3716					Brick		1	7.12	
11-3717					Brick		1	25.38	
11-3718					Brick		1	25.38	
11-3719					Flake Core	-Fragment Jasper	1		
11-3720					Semi-porcelain	-Plain Rim (1885+)	1		
11-3721					Redware	-Manganese Glaze Body (1770+)	1		
11-3722					Whiteware	-Sponge/Spatter Body (1820+)	1		
11-3723					Redware	-Manganese Glaze Body (1770+)	1		
11-3724					Whiteware	-Plain Body (1820+)	1		
11-3724					Stoneware	-Slipped Base	1		
11-3725					Unidentified Curved Glass	Cobalt Blue (1890-1960)	1		
11-3726					Brick		1	27.75	
11-3727					Whiteware	-Plain Rim (1820+)	1		
11-3727					Indeterminate Container Glass	Aqua (1800-1925)	1		
11-3727					Brick		1	3.88	
11-3728					Redware	-Manganese Glaze Body (1770+)	1		
11-3729					Whiteware	-Plain Body (1820+)	1		
11-3730					Unidentified Flat Glass	-Bubbles/Patina Colorless	1		
11-3731					Pearlware	-Plain Base (1780-1840)	1		
11-3732					Drain Pipe Fragment	-Ceramic Body	1		very coarse and thick with large pieces of grog temper
11-3733					Pearlware	-Plain Body (1780-1840)	1		

Houston-LeCompt (CRS N14517; Site 7NC-F-139)

Field Find	Test Unit	Shovel Test	Stratum	Level	Artifact Type	Date	Count	Weight (g)	Comments
11-3734					Indeterminate Container Glass	Colorless	1		
11-3735					Unidentified Curved Glass	Amber (1860+)	1		
11-3736					Brick		1	10.94	
11-3737					Redware -Manganese Glaze	Body (1770+)	1		
11-3738					Whiteware -Plain	Body (1820+)	1		
11-3739					Redware -Manganese Glaze	Body (1770+)	1		
11-3740					Top/Neck Glass Container, narrow mouth	-Double Ring Amythest (1880- 1925)	1		
11-3741					Whiteware -Shell-Edged, Blue	Rim (1820- 1860)	1		
11-3742					Top/Neck Glass Container, narrow mouth	-Prescription Aqua (1800- 1925)	1		
11-3743					Brick		1	149.26	
11-3744					Whiteware -Plain	Rim (1820+)	1		
11-3744					Unidentified Curved Glass	Aqua (1800- 1925)	1		
11-3745					Mason Jar Lid Liner -White Milk Glass	(1858+)	1		
11-3745					Unidentified Curved Glass	Aqua (1800- 1925)	1		
11-3746					Whiteware -Plain	Body (1820+)	1		
11-3747					Ironstone -Plain	Rim (1840+)	1		
11-3748					Whiteware -Plain	Body (1820+)	1		
11-3749					Whiteware -Plain	Body (1820+)	1		
11-3750					Identifiable Bone -Unmodified		1	4.67	
11-3751					Indeterminate Container Glass	Aqua (1800- 1925)	1		
11-3753					Unidentified Curved Glass	Amber (1860+)	1		
11-3754					Ball Clay Pipe -Stem or Stem Fragment		1		
11-3755					Unidentified Curved Glass	Amber (1860+)	1		
11-3755					Insulator -Glass	Aqua (1800- 1925)	1		
11-3756					Unidentified Curved Glass	Colorless	1		

Houston-LeCompt (CRS N14517; Site 7NC-F-139)

Field Find	Test Unit	Shovel Test	Stratum	Level	Artifact Type	Date	Count	Weight (g)	Comments
11-3757					Stoneware -Albany Slip	Body (1805-1940)	1		annular
11-3758					Redware -Manganese Glaze	Body (1770+)	1		
11-3759					Indeterminate Container Glass -Embossed	Amber (1860+)	1		
11-3760					Identifiable Bone -Unmodified		1	0.99	
11-3761					Shell Fragment		1	2.09	
11-3762					Unidentified Curved Glass		1		
11-3763					Indeterminate Container Glass	Colorless	1		
11-3764					Whiteware -Plain	Body (1820+)	1		
11-3765					Tableware Glass Indeterminate	Amythest (1880-1925)	1		
11-3766					Shell Fragment		1	2.69	
11-3767					Creamware -Plain	Body (1750-1820)	1		
11-3767					Yellow Ware -Slipped	Body (1827-1930)	1		
11-3768					Redware -Manganese Glaze	Body (1770+)	1		
11-3769					Indeterminate Container Glass	Amber (1860+)	1		
11-3770					Whiteware -Plain	Base (1820+)	1		
11-3771					Unidentified Curved Glass	Amber (1860+)	1		
11-3772					Unidentified Curved Glass	Amythest (1880-1925)	1		
11-3773					Unidentified Curved Glass	Aqua (1800-1925)	1		
11-3774					Unidentified Curved Glass	Amythest (1880-1925)	1		
11-3774					Unidentified Curved Glass	Aqua (1800-1925)	1		
11-3775					Shell Fragment		1	3.69	
11-3776					Whiteware -Plain	Body (1820+)	1		
11-3777					Shell Fragment		1	6.22	

Houston-LeCompt (CRS N14517; Site 7NC-F-139)

Field Find	Test Unit	Shovel Test	Stratum	Level	Artifact Type	Date	Count	Weight (g)	Comments
11-3778					Redware -Lead Glaze, with Manganese	Body (1770+)	1		
11-3779					Shell Fragment		1	18.96	
11-3780					Indeterminate Container -Embossed Glass	Amythest (1880-1925)	1		..ER..
11-3781					Redware -Lead Glaze, with Manganese	Body (1770+)	1		
11-3782					Identifiable Bone -Unmodified		1	2.28	
11-3783					Whiteware -Blue Monochrome Transfer	Rim (1820+)	1		
11-3996					Whiteware -Plain	Rim (1820+)	1		
11-3996					Unidentified Curved Glass	Aqua (1800-1925)	1		
11-3996					Brick		1	0.92	
11-4014					Whiteware -Plain	Base (1820+)	1		
11-4014					Unidentified Flat Glass -No Bubbles/Patina		1		
11-4014					Shell Fragment		1	0.14	
11-5377					Shell Fragment		1	1.53	
		11-1	1	1	Biface Thinning Flake -Secondary	Quartzite	1		
		11-1	1	1	Pearlware -Plain	Body (1780-1840)	1		
		11-1	1	1	Whiteware -Plain	Rim (1820+)	1		
		11-1	1	1	Whiteware -Plain	Body (1820+)	3		
		11-1	1	1	Whiteware -Blue Monochrome Transfer	Body (1820+)	1		
		11-1	1	1	Whiteware -Other Glaze	Body (1820+)	1		blue
		11-1	1	1	Whiteware -Other Glaze	Body (1820+)	1		pink
		11-1	1	1	Redware -Lead Glaze	Body (1770+)	1		
		11-1	1	1	Redware -Manganese Glaze	Body (1770+)	3		
		11-1	1	1	Mason Jar Lid Liner -White Milk Glass	(1858+)	1		
		11-1	1	1	Unidentified Curved Glass	Colorless	9		
		11-1	1	1	Unidentified Flat Glass -No Bubbles/Patina		24		
		11-1	1	1	Nail -Unidentifiable		6		
		11-1	1	1	Brick		26	67.96	
		11-1	1	1	Plaster		13	19.17	

Houston-LeCompt (CRS N14517; Site 7NC-F-139)

Field Find	Test Unit	Shovel Test	Stratum	Level	Artifact Type	Date	Count	Weight (g)	Comments
		11-1	1	1	Bone Fragment		2	6.92	
		11-1	2	2	Pearlware	-Blue Monochrome Transfer Rim (1780-1840)	1		
		11-1	2	2	Whiteware	-Plain Body (1820+)	5		
		11-1	2	2	Whiteware	-Plain Rim (1820+)	1		
		11-1	2	2	Redware	-Lead Glaze Base (1770+)	2		refit
		11-1	2	2	Redware	-Lead Glaze Body (1770+)	7		
		11-1	2	2	Unidentified Curved Glass	Colorless	3		
		11-1	2	2	Unidentified Curved Glass	Olive Green (popular until 1860)	1		
		11-1	2	2	Nail	-Unidentifiable	1		
		11-1	2	2	Brick		5	7.03	
		11-1	2	2	Button	-Brass	1		
		11-1	2	2	Shell Fragment		1	5.39	
		11-1	2	2	Identifiable Bone	-Unmodified	1	0.78	
		11-1	3	3	Whiteware	-Plain Rim (1820+)	1		scalloped
		11-1	3	3	Whiteware	-Plain Rim (1820+)	1		
		11-1	3	3	Redware	-Slipped Body (1770-1820)	1		
		11-1	3	3	Redware	-Manganese Glaze Body (1770+)	4		
		11-1	3	3	Unidentified Curved Glass	Olive Green (popular until 1860)	1		
		11-1	3	3	Nail	-Unidentifiable	3		
		11-1	3	3	Brick		29	734.35	
		11-1	3	3	Mortar		1	7.51	
		11-1	3	3	Bone Fragment		36	26.94	
		11-1	3	3	Shell Fragment		3	78.02	
		11-1	3	3	Identifiable Bone	-Unmodified	6	81.01	
		11-1	4	4	Creamware	-Plain Body (1750-1820)	1		
		11-1	4	4	Red & Yellow Refined Earthenwares	-Lead Glazed Engine Turned Body (1763-1820)	1		
		11-1	4	4	Pearlware	-Plain Body (1780-1840)	1		

Houston-LeCompt (CRS N14517; Site 7NC-F-139)

Field Find	Test Unit	Shovel Test	Stratum	Level	Artifact Type	Date	Count	Weight (g)	Comments
		11-1	4	4	Redware -Slipped Body	(1770-1820)	1		
		11-1	4	4	Nail -Unidentifiable		1		
		11-1	4	4	Brick		8	56.69	
		11-1	4	4	Mortar		10		
		11-1	4	4	Brick -Glazed		5	300.51	
		11-1	4	4	Charcoal Fragment		11	0.64	
		11-1	4	4	Bone Fragment		4	1.44	
		11-1	4	4	Shell Fragment		1	15.39	
		11-1	5	5	Semi-porcelain -Hand-Painted, Chinese Body	(1885+)	1		
		11-1	5	5	Redware -Manganese Glaze Body	(1770+)	18		interior only; refit with rim
		11-1	5	5	Redware -Manganese Glaze Rim	(1770+)	1		interior only; refit with body
		11-1	5	5	Brick		6	120.88	
		11-1	5	5	Unidentifiable Metal		2		
		11-2	1	1	Whiteware -Plain Body	(1820+)	10		
		11-2	1	1	Whiteware -Plain Base	(1820+)	3		
		11-2	1	1	Whiteware -Plain Rim	(1820+)	2		
		11-2	1	1	Whiteware -Annular Rim	(1820+)	1		
		11-2	1	1	Whiteware -Hand-Painted, Floral Body	(1820+)	1		
		11-2	1	1	Whiteware -Old Blue Body	(1820-1835)	1		
		11-2	1	1	Ironstone -Plain Base	(1840+)	1		John Edwards, Longton, Fenton 1847 -1873 (http://www.the-potteries.org/all-potters/373.htm)
		11-2	1	1	Porcelain -Blue Monochrome Transfer Rim	(1750+)	1		
		11-2	1	1	Redware -Lead Glaze Body	(1770+)	2		
		11-2	1	1	Redware -Manganese Glaze Body	(1770+)	1		

Houston-LeCompt (CRS N14517; Site 7NC-F-139)

Field Find	Test Unit	Shovel Test	Stratum	Level	Artifact Type	Date	Count	Weight (g)	Comments
		11-2	1	1	Unidentified Earthenware	-Burned Rim	1		
		11-2	1	1	Unidentified Earthenware	-Burned Base	1		
		11-2	1	1	Top/Neck Glass Container,	-Patent Finish Aqua (1800-1925)	1		
		11-2	1	1	Base Glass Container,	-No Scars Aqua (1800-1925)	1		
		11-2	1	1	Base Glass Container,	-Cup Bottom Mold Colorless (1890s-late 1900's)	1		
		11-2	1	1	Indeterminate Container Glass	Colorless	7		
		11-2	1	1	Mason Jar Lid Liner	-White Milk Glass (1858+)	1		
		11-2	1	1	Unidentified Curved Glass	Amber (1860+)	4		
		11-2	1	1	Unidentified Curved Glass	Aqua (1800-1925)	5		
		11-2	1	1	Unidentified Curved Glass	Colorless	41		
		11-2	1	1	Unidentified Flat Glass	-Bubbles/Patina	16		
		11-2	1	1	Nail	-Cut (1790+)	8		
		11-2	1	1	Nail	-Wire (1850+)	1		
		11-2	1	1	Nail	-Unidentifiable	6		
		11-2	1	1	Brick		13	977.2	
		11-2	1	1	Mortar		7	700	
		11-2	1	1	Eye Hook		1		
		11-2	1	1	Button	-Prosser (1840+)	1		
		11-2	1	1	Coal Fragment		9	92.4	
		11-2	1	1	Bone Fragment		4	11.37	
		11-2	1	1	Shell Fragment		4	53.2	
		11-2	1	1	Unidentified Tin		5		
		11-2	1	1	Unidentifiable Metal		1		
		11-2	2	2	Whiteware	-Plain Body (1820+)	5		
		11-2	2	2	Whiteware	-Plain Rim (1820+)	2		
		11-2	2	2	Redware	-Lead Glaze Body (1770+)	1		
		11-2	2	2	Redware	-Manganese Glaze Body (1770+)	1		
		11-2	2	2	Unidentified Earthenware	-Burned Body	1		

Houston-LeCompt (CRS N14517; Site 7NC-F-139)

Field Find	Test Unit	Shovel Test	Stratum	Level	Artifact Type	Date	Count	Weight (g)	Comments
		11-2	2	2	Top/Neck Glass Container, narrow mouth	-Patent Finish Colorless	1		
		11-2	2	2	Indeterminate Container Glass	Colorless	1		
		11-2	2	2	Unidentified Curved Glass	Colorless	14		
		11-2	2	2	Unidentifiable Melted Glass		1		
		11-2	2	2	Unidentified Flat Glass	-Bubbles/Patina	5		
		11-2	2	2	Nail	-Cut (1790+)	1		early handcut; handmade head
		11-2	2	2	Nail	-Unidentifiable	3		
		11-2	2	2	Brick		2	1.27	
		11-2	2	2	Plaster		8	3.47	
		11-2	2	2	Stoneware Pipe	-Bowl or Bowl Fragment	1		
		11-2	2	2	Stoneware Pipe	-Stem or Stem Fragment	1		
		11-2	2	2	Bone Fragment		2	0.99	
		11-2	2	2	Unidentified Iron		2		
		11-3	1	1	Biface Thinning Flake	-Tertiary Jasper	1		
		11-3	1	1	Ironstone	-Plain Base (1840+)	1		
		11-3	1	1	Unidentified Curved Glass	Colorless	1		
		11-3	1	1	Unidentified Flat Glass	-Bubbles/Patina	1		
		11-3	1	1	Brick		1	11.92	
		11-4	1	1	Whiteware	-Plain Body (1820+)	5		
		11-4	1	1	Whiteware	-Plain Base (1820+)	1		
		11-4	1	1	Semi-porcelain	-Plain Body (1885+)	1		
		11-4	1	1	Semi-porcelain	-Plain Handle (1885+)	1		
		11-4	1	1	Top/Neck Glass Container, narrow mouth	-Patent Finish Aqua (1800-1925)	1		
		11-4	1	1	Unidentified Curved Glass	Colorless	10		
		11-4	1	1	Unidentified Curved Glass	Amber (1860+)	1		
		11-4	1	1	Unidentified Curved Glass	White Milk Glass (1890-1960)	2		

Houston-LeCompt (CRS N14517; Site 7NC-F-139)

Field Find	Test Unit	Shovel Test	Stratum	Level	Artifact Type	Date	Count	Weight (g)	Comments
		11-4	1	1	Unidentified Flat Glass	-Bubbles/Patina	2		
		11-4	1	1	Nail	(1790+)	2		
		11-4	1	1	Nail	-Unidentifiable	3		
		11-4	1	1	Brick		2	49.57	
		11-4	1	1	Harmonica		1		tyne
		11-4	1	1	Shell Fragment		6	8.48	
		11-5	1	1	Whiteware	-Plain Rim	(1820+)	1	
		11-5	1	1	Redware	-Lead Glaze Body	(1770+)	1	
		11-5	1	1	Redware	-Unglazed Body	(1770+)	2	
		11-5	1	1	Redware	-Manganese Glaze Body	(1770+)	4	
		11-5	1	1	Top/Neck Glass Container, narrow mouth	-Seamed Lip, Threaded White Milk Glass	(1890-1960)	1	
		11-5	1	1	Top/Neck Glass Container, narrow mouth	-Patent Finish Aqua	(1800-1925)	1	
		11-5	1	1	Indeterminate Container Glass	Colorless	4		
		11-5	1	1	Tableware Glass	Indeterminate	1		
		11-5	1	1	Glass Stopper	Colorless	1		
		11-5	1	1	Unidentified Curved Glass	Colorless	21		
		11-5	1	1	Unidentified Curved Glass	Aqua	(1800-1925)	2	
		11-5	1	1	Unidentified Flat Glass	-No Bubbles/Patina	4		
		11-5	1	1	Nail	-Unidentifiable	4		
		11-5	1	1	Brick		8	18.98	

Emerson Locus A/B (CRS N14518; Site 7NC-F-141)

Locus	Field Find	Shovel Test	Stratum	Level	Artifact Type	Date	Count	Weight (g)	Comments
A	13-84				Identifiable Bone	-Modified	1	17.27	
A	13-85				Thermally Altered Stone		1	41.31	
A	14-54				Utilized Biface Thinning Flake	-Secondary Olive Green	1		
A	14-55				Flake Fragment	Jasper	1		
A	14-56				Unidentified Curved Glass	Green (1860+)	1		
A	14-57				Brick		1	6.17	
A	14-58				Unidentified Flat Glass	-No Bubbles/Patina	1		
A	14-59				Core Flake	-Secondary Quartzite	1		
A	14-60				Brick		1	30.16	
A	14-62				Brick		1	360.16	
A	14-64				Test Raw Material	Jasper	1		
A	14-65				Whiteware	-Plain Body (1820+)	1		
A	14-66				Test Raw Material	Quartz	1		
A	14-67				Test Raw Material	Grey Chert	1		
A	14-68				Test Raw Material	Quartzite	1	75.19	
A	14-69				Shatter	Jasper	1		
A	14-70				Whiteware	-Plain Body (1820+)	1		
A	14-71				Utilized Decortication Flake	Jasper	1		
A	14-72				Drain Pipe Fragment	-Ceramic	1		
A	14-74				Redware	-Unglazed Body (1770+)	1		
A	14-75				Drain Pipe Fragment	-Ceramic	1		

Emerson Locus A/B (CRS N14518; Site 7NC-F-141)

Locus	Field Find	Shovel Test	Stratum	Level	Artifact Type	Date	Count	Weight (g)	Comments
A	14-76				Whiteware -Sponge/Spatter Body	(1820+)	1		
A	14-77				Whiteware -Plain Body	(1820+)	1		
A	14-78				Test Raw Material	Jasper	1	12.06	
A	14-79				Shatter	Jasper	1		
A	14-81				Whiteware -Plain Body	(1820+)	1		
A	14-82				Shatter	Jasper	1		
A	14-84				Redware -Manganese Glaze Body	(1770+)	1		
A	14-85				Decortication Flake	Jasper	1		
A	14-86				Thermally Altered Stone		1	208.28	
A	14-87				Decortication Flake	Jasper	1		
A	14-88				Thermally Altered Stone	Quartzite	1	180.44	
A	14-89				Decortication Flake	Jasper	1		
A	14-90				Thermally Altered Stone		1	44.8	
A	14-91				Test Raw Material	Quartzite	1		
A	14-92				Biface -Unidentifiable Fragment	Rhyolite	1		mid section
A	14-93				Flake Core	Jasper	1		
A	14-94				Utilized Decortication Flake	Jasper	1		
A	14-95				Core Flake -Primary	Jasper	1		
A	14-96				Decortication Flake	Jasper	1		

Emerson Locus A/B (CRS N14518; Site 7NC-F-141)

Locus	Field Find	Shovel Test	Stratum	Level	Artifact Type	Date	Count	Weight (g)	Comments
A	14-97				Whiteware -Blue Monochrome Transfer Rim	(1820+)	1		
A	14-98				Whiteware -Blue Monochrome Transfer Rim	(1820+)	1		
A	14-99				Redware -Lead Glaze Rim	(1770+)	1		
A	14-100				Test Raw Material	Quartzite	1	69.46	
A	14-101				Projectile Point	Jasper	1		corner notched (?) hard ro type
A	14-102				Test Raw Material	Quartz	1	23.16	
A	14-103				Test Raw Material	Jasper	1	41.1	
A	14-105				Projectile Point	Jasper	1		Fine tip; broken; Jasper
A	14-106				Decortication Flake	Jasper	1		
A	14-107				Ironstone -Plain Rim	(1840+)	1		
A	14-108				Drain Pipe Fragment	-Ceramic	1		
B	13-1				Redware -Lead Glaze Body	(1770+)	1		
B	13-2				Redware -Manganese Glaze Body	(1770+)	1		
B	13-3				Redware -Manganese Glaze Body	(1770+)	2		
B	13-4				Flake Core	Quartzite	1		
B	13-5				Biface Preform -Secondary	Grey Chert	1		broken; mid-section only
B	13-6				Redware -Unglazed Body	(1770+)	2		
B	13-7				Brick		1	129.23	

Emerson Locus A/B (CRS N14518; Site 7NC-F-141)

Locus	Field Find	Shovel Test	Stratum	Level	Artifact Type	Date	Count	Weight (g)	Comments
B	13-8				Unidentified Curved Glass	Olive Green (popular until 1860)	1		
B	13-9				Unidentified Curved Glass	Aqua (1800-1925)	1		
B	13-10				Whiteware -Cut Sponge	Rim (1845+)	1		
B	13-11				Whiteware -Plain	Body (1820+)	1		
B	13-12				Indeterminate Container Glass	Colorless	1		
B	13-13				Redware -Manganese Glaze	Body (1770+)	1		
B	13-13				Unidentified Flat Glass	-Bubbles/Patina	1		
B	13-14				Thermally Altered Stone		1	137.04	
B	13-15				Biface Preform -Primary	Quartzite	1		
B	13-16				Whiteware -Plain	Body (1820+)	1		
B	13-17				Redware -Manganese Glaze	Body (1770+)	1		
B	13-18				Redware -Manganese Glaze	Rim (1770+)	1		
B	13-19				Redware -Manganese Glaze	Body (1770+)	1		
B	13-20				Redware -Manganese Glaze	Body (1770+)	1		
B	13-21				Redware -Manganese Glaze	Body (1770+)	1		
B	13-22				Whiteware -Plain	Body (1820+)	1		
B	13-23				Ironstone -Plain	Body (1840+)	1		
B	13-24				Brick		1	3.75	
B	13-25				Redware -Manganese Glaze	Body (1770+)	1		
B	13-26				Brick		1	3.09	
B	13-27				Unidentified Flat Glass	-Bubbles/Patina	1		

Emerson Locus A/B (CRS N14518; Site 7NC-F-141)

Locus	Field Find	Shovel Test	Stratum	Level	Artifact Type	Date	Count	Weight (g)	Comments
B	13-28				Unidentified Flat Glass	-No Bubbles/Patina	1		
B	13-29				Brick		1	35.06	
B	13-30				Whiteware	-Plain Base (1820+)	1		
B	13-31				Brick		1	12.87	with mortar
B	13-32				Brick		1	9.78	with mortar
B	13-33				Flake Fragment	Jasper	1		
B	13-34				Shell Fragment		1	23.37	
B	13-35				Redware	-Lead Glaze Body (1770+)	1		
B	13-35				Redware	-Unglazed Body (1770+)	1		
B	13-36				Redware	-Unglazed Body (1770+)	1		
B	13-37				Thermally Altered Stone		1	84.51	
B	13-38				Brick		1	4.41	
B	13-39				Brick		2	3.3	
B	13-40				Biface Thinning Flake	-Primary Jasper	1		
B	13-41				Decortication Flake	Jasper	1		
B	13-42				Nail	-Unidentifiable	1		
B	13-43				Redware	-Manganese Glaze Body (1770+)	1		
B	13-44				Ironstone	-Sponge/Spatter Rim (1840+)	1		
B	13-45				Redware	-Manganese Glaze Body (1770+)	2		
B	13-46				Redware	-Manganese Glaze Body (1770+)	1		
B	13-47				Redware	-Manganese Glaze Body (1770+)	1		
B	13-48				Redware	-Manganese Glaze Body (1770+)	1		
B	13-49				Redware	-Manganese Glaze Body (1770+)	1		

Emerson Locus A/B (CRS N14518; Site 7NC-F-141)

Locus	Field Find	Shovel Test	Stratum	Level	Artifact Type	Date	Count	Weight (g)	Comments
B	13-50				Redware -Manganese Glaze Body	(1770+)	1		
B	13-51				Redware -Manganese Glaze Base	(1770+)	1		
B	13-52				Redware -Manganese Glaze Body	(1770+)	1		
B	13-53				Redware -Manganese Glaze Body	(1770+)	1		
B	13-54				Test Raw Material	Jasper	1		
B	13-55				Redware -Manganese Glaze Body	(1770+)	1		
B	13-56				Projectile Point	Quartzite	1		tip only
B	13-57				Brick		1	4.46	
B	13-58				Utilized Decortication Flake	Jasper	1		
B	13-59				Biface -Unidentifiable Fragment	Quartz	1		
B	13-60				Whiteware -Plain Body	(1820+)	1		
B	13-61				Redware -Manganese Glaze Body	(1770+)	1		
B	13-62				Whiteware -Plain Body	(1820+)	1		
B	13-63				Whiteware -Plain Body	(1820+)	1		
B	13-63				Brick		1	23.97	
B	13-64				Redware -Manganese Glaze Body	(1770+)	1		
B	13-65				Utilized Decortication Flake	Quartzite	1		
B	13-66				Flake Fragment	Quartz	1		
B	13-67				Whiteware -Plain Body	(1820+)	1		
B	13-67				Unidentified Curved Glass	Aqua (1800-1925)	1		
B	13-67				Brick		1	6.62	

Emerson Locus A/B (CRS N14518; Site 7NC-F-141)

Locus	Field Find	Shovel Test	Stratum	Level	Artifact Type	Date	Count	Weight (g)	Comments
B	13-68				Flake Fragment	Quartz	1		
B	13-69				Redware	-Manganese Body (1770+)	1		
					Glaze				
B	13-70				Redware	-Unglazed Body (1770+)	1		
B	13-71				Biface Preform	-Primary Quartzite	1		
B	13-72				Redware	-Manganese Body (1770+)	1		
					Glaze				
B	13-73				Unidentified	-No Bubbles/Patina	1		
					Flat Glass				
B	13-74				Base Glass	-Machine Cutoff Colorless	1		
					Container, scarring				
B	13-75				Redware	-Manganese Body (1770+)	1		
					Glaze				
B	13-76				Biface	-Unidentifiable Quartz	1		
					Fragment				
B	13-77				Biface Preform	-Primary Quartz	1		
B	13-77				Shatter	Quartz	1		
B	13-78				Redware	-Manganese Body (1770+)	1		
					Glaze				
B	13-79				Redware	-Manganese Body (1770+)	1		
					Glaze				
B	13-80				Flake Fragment	Chalcedony	1		
B	13-81				Test Raw Material	Quartz	1		
B	13-82				Flake Core	-Fragment Quartz	1		
B	13-83				Brick		1	9.5	
B	13-86				Shatter	Quartz	1		
B	13-87				Flake Core	Grey Chert	1		
B	13-88				Projectile Point	Jasper	1		triangle
B	13-89				Shatter	Quartz	1		
B	13-90				Projectile Point	Grey Chert	1		broadspear base

Emerson Locus A/B (CRS N14518; Site 7NC-F-141)

Locus	Field Find	Shovel Test	Stratum	Level	Artifact Type	Date	Count	Weight (g)	Comments
B	13-91				Biface Thinning -Secondary Flake	Quartzite	1		
B	13-92				Flake Fragment	Quartz	1		
B	13-93				Thermally Altered Stone		1	189.48	
B	14-53				Farm Equipment		1		poss plow tooth/equip - iron
B	14-73				Ironstone -Other Glaze Body	(1840+)	1		
B	14-83				Whiteware -Plain Rim	(1820+)	1		
B	14-109				Brick		1	1.36	
B	14-110				Test Raw Material	Grey Chert	1		poor quality
B	14-111				Unidentified -No Flat Glass Bubbles/Patina		1		
B	14-112				Decortication Flake	Quartzite	1		
B	14-113				Redware -Unglazed Body	(1770+)	1		
B	14-114				Shatter	Jasper	1		
B	14-115				Biface Thinning -Tertiary Flake	Quartz	1		
B	14-116				Flake Core -Fragment Quartz		1		
B	14-117				Biface Preform -Primary Quartz		1		
B	14-118				Shell Fragment		1	2.15	
B	14-119				Decortication Flake	Jasper	1		
B	14-120				Unidentified Curved Glass	Colorless	1		
B	14-121				Shell Fragment		3	2.08	
B	14-122				Biface -Unidentifiable Fragment	Quartz	1		
B	14-123				Redware -Unglazed Body	(1770+)	1		
B	14-124				Indeterminate Container Glass	Colorless	1		

Emerson Locus A/B (CRS N14518; Site 7NC-F-141)

Locus	Field Find	Shovel Test	Stratum	Level	Artifact Type	Date	Count	Weight (g)	Comments
B	14-125				Whiteware -Plain Body	(1820+)	1		
B	14-126				Biface Thinning -Secondary Flake	Quartzite	1		
B	14-127				Flake Core -Fragment	Quartz	1		
B	14-128				Redware -Manganese Glaze	Body (1770+)	1		
B	14-129				Test Raw Material	Jasper	1		
B	14-130				Decortication Flake	Jasper	1		
B	14-131				Brick		1	10.11	
B	14-132				Unidentified Curved Glass	Aqua (1800- 1925)	1		

LeCompt 2 (CRS N14520; Site 7NC-F-142)

Field Find	Shovel Test	Stratum	Level	Artifact Type	Date	Count	Weight (g)	Comments
14-4				Unidentified Flat Glass	-No Bubbles/Patina	1		
14-5				Whiteware	-Plain Body	(1820+)	1	
14-6				Shatter	Jasper		1	
14-7				Unidentified Curved Glass	Colorless		1	
14-8				Tableware Glass	Indeterminate Colorless		1	
14-9				Tableware Glass	Indeterminate Cobolt Blue	(1890-1960)	1	pressed
14-10				Unidentified Curved Glass	Colorless		1	
14-11				Semi-porcelain	-Plain Body	(1885+)	1	
14-12				Ironstone	-Plain Body	(1840+)	1	
14-13				Brick			1	79.28
14-14				Unidentified Curved Glass	White Milk Glass	(1890-1960)	1	
14-15				Indeterminate Container Glass	Colorless		1	
14-16				Ironstone	-Plain Body	(1840+)	1	
14-16				Tableware Glass	Indeterminate Colorless		1	
14-17				Porcelain	-Plain Body	(1700+)	1	
14-17				Brick			1	48.16
14-18				Whiteware	-Plain Body	(1820+)	1	
14-18				Unidentified Curved Glass	White Milk Glass	(1890-1960)	1	
14-18				Unidentified Flat Glass	-No Bubbles/Patina		2	
14-19				Ironstone	-Plain Body	(1840+)	1	
14-19				Unidentified Curved Glass	White Milk Glass	(1890-1960)	1	

LeCompt 2 (CRS N14520; Site 7NC-F-142)

Field Find	Shovel Test	Stratum	Level	Artifact Type	Date	Count	Weight (g)	Comments
14-20				Unidentified Curved Glass	Colorless	1		
14-21				Unidentified Curved Glass	Aqua (1800- 1925)	1		
14-22				Whiteware -Plain	Body (1820+)	1		
14-23				Mason Jar Lid Liner	-White Milk Glass (1858+)	1		
14-24				Unidentified Curved Glass	White Milk (1890- Glass 1960)	1		
14-24				Unidentified Flat Glass	-No Bubbles/Patina	1		
14-25				Semi-porcelain	-Embossed Rim (1885+)	1		
14-26				Porcelain	-Decal Decorated Base (1880+)	1		
14-27				Thermally Altered Stone		1	6.15	
14-28				Whiteware	-Embossed Rim (1820+)	1		
14-29				Indeterminate Container Glass	Colorless	1		
14-29				Unidentified Flat Glass	-No Bubbles/Patina	1		
14-29				Nail	-Unidentifiable	1		
14-30				Semi-porcelain	-Decal Decorated Base (1900+)	1		part of makers mark
14-31				Whiteware	-Plain Rim (1820+)	1		
14-31				Unidentified Flat Glass	-No Bubbles/Patina	1		
14-32				Whiteware	-Plain Body (1820+)	1		
14-33				Unidentified Curved Glass	White Milk (1890- Glass 1960)	1		
14-34				Unidentified Curved Glass	White Milk (1890- Glass 1960)	1		

LeCompt 2 (CRS N14520; Site 7NC-F-142)

Field Find	Shovel Test	Stratum	Level	Artifact Type	Date	Count	Weight (g)	Comments
14-34				Unidentified Curved Glass	Colorless	1		
14-35				Porcelain -Decal Decorated	Body (1880+)	1		part of makers mark
14-36				Tableware Glass	Indeterminate Colorless	1		
14-37				Bolt		1		with nut
14-38				Unidentified Curved Glass	Aqua (1800- 1925)	1		
14-39				Ironstone -Plain	Base (1840+)	1		part of makers mark
14-40				Unidentified Curved Glass	Colorless	1		
14-41				Porcelain -Plain	Base (1700+)	1		
14-42				Unidentified Curved Glass	Colorless	1		
14-43				Whiteware -Plain	Body (1820+)	1		
14-44				Whiteware -Plain	Base (1820+)	1		
14-45				Tableware Glass	Indeterminate Aqua (1800- 1925)	1		
14-46				Whiteware -Plain	Body (1820+)	1		
14-47				Whiteware -Plain	Rim (1820+)	1		
14-48				Brick		1	11.99	
14-49				Identifiable Bone	-Unmodified	1	5.96	
14-50				Whiteware -Plain	Body (1820+)	1		
14-51				Brick		1	303.27	

Reed-Elliott (CRS N14521; Site 7NC-F-143)

Field Find	Artifact Type	Date	Count	Weight (g)	Comments
18-27	Whiteware -Plain	Body (1820+)	1		
18-28	Unidentified Curved Glass	Colorless	1		
18-29	Red & Yellow Refined Earthenwares -Jackfield	Body (1745-1790)	1		
18-30	Redware -Manganese Glaze	Body (1770+)	1		
18-31	Brick		1	6.33	
18-32	Brick		1	6.48	
18-33	Unidentified Curved Glass	Olive Green (popular until 1860)	1		
18-33	Brick		1	25.61	
18-34	Redware -Lead Glaze	Body (1770+)	1		
18-35	Redware -Manganese Glaze	Body (1770+)	1		
18-36	Insulator -Ceramic	(1885+)	1		
18-37	Insulator -Ceramic	(1885+)	1		
18-38	Redware -Manganese Glaze	Body (1770+)	1		
18-39	Brick		1	27.07	
18-40	Redware -Manganese Glaze	Body (1770+)	1		
18-41	Brick		1	6.44	
18-42	Unidentified Curved Glass	Colorless	1		
18-43	Biface Thinning Flake -Primary	Quartzite	1		
18-44	Brick		1	145.72	
18-45	Whiteware -Plain	Base (1820+)	1		
18-45	Nail -Unidentifiable		1		
18-46	Semi-porcelain -Decal Decorated	Rim (1900+)	1		with blue glaze
18-47	Unidentified Curved Glass	Colorless	1		
18-48	Brick		1	37.01	
18-49	Brick		1	25.02	
18-50	Redware -Manganese Glaze	Body (1770+)	1		
18-51	Redware -Manganese Glaze	Body (1770+)	1		
18-52	Unidentified Curved Glass	Colorless	1		
18-53	Whiteware -Plain	Body (1820+)	1		
18-53	Tableware Glass Indeterminate	Colorless	1		
18-53	Mason Jar Lid Liner	White Milk Glass (1890-1960)	1		
18-54	Whiteware -Plain	Body (1820+)	1		
18-54	Tableware Glass Indeterminate	Colorless	1		
18-55	Tableware Glass Lid	Lid	1		

Reed-Elliot (CRS N14521; Site 7NC-F-143)

Field Find	Artifact Type	Date	Count	Weight (g)	Comments
18-55	Brick		1	13.54	
18-56	Top/Neck Glass Container, wide mouth	-Threaded Aqua (1800-1925)	1		
18-57	Whiteware	-Plain Body (1820+)	1		
18-58	Redware	-Unglazed Body (1770+)	1		
18-59	Whiteware	-Plain Rim (1820+)	1		
18-59	Top/Neck Glass Container, wide mouth	-Threaded Aqua (1800-1925)	1		
18-60	Brick		1	20.33	
18-61	Whiteware	-Decal Decorated Base (1880+)	1		
18-62	Whiteware	-Plain Body (1820+)	1		
18-63	Shatter	Quartz	1		
18-64	Whiteware	-Plain Rim (1820+)	1		
18-65	Whiteware	-Decal Decorated Body (1880+)	1		
18-66	Whiteware	-Decal Decorated Body (1880+)	1		
18-67	Tableware Glass	Indeterminate Colorless	1		
18-68	Redware	-Manganese Glaze Rim (1770+)	1		
18-69	Whiteware	-Plain Base (1820+)	1		
18-70	Whiteware	-Plain Rim (1820+)	1		
18-71	Brick		1	51.03	
18-72	Whiteware	-Plain Body (1820+)	1		
18-73	Brick		1	99.51	
18-74	Biface Thinning Flake	-Tertiary Quartz	1		
18-75	Whiteware	-Plain Rim (1820+)	1		
18-76	Shell Fragment		1	2.08	
18-77	Redware	-Manganese Glaze Body (1770+)	1		
18-78	Ironstone	-Plain Rim (1840+)	1		
18-79	Unidentified Curved Glass	Colorless	1		
18-80	Whiteware	-Plain Body (1820+)	1		
18-80	Indeterminate Container Glass	-Embossed Aqua (1800-1925)	1		
18-81	Indeterminate Container Glass	Colorless	1		
18-82	Mason Jar Lid Liner	-White Milk Glass (1858+)	1		
18-83	Whiteware	-Plain Base (1820+)	1		

Reed-Elliott (CRS N14521; Site 7NC-F-143)

Field Find	Artifact Type	Date	Count	Weight (g)	Comments
18-84	Whiteware -Plain	Body (1820+)	1		
18-85	Redware -Unglazed	Body (1770+)	1		
18-86	Redware -Manganese Glaze	Body (1770+)	1		
18-87	Unidentified Curved Glass		1		
18-87	Unidentified Iron		1		
18-88	Brick		1	17.31	
18-89	Unidentified Curved Glass	Aqua (1800-1925)	1		
18-90	Whiteware -Plain	Body (1820+)	1		
18-91	Redware -Unglazed	Base (1770+)	1		
18-92	Whiteware -Plain	Body (1820+)	1		
18-93	Ironstone -Plain	Rim (1840+)	1		
18-93	Unidentifiable Melted Glass	Colorless	2		
18-94	Brick		1	7.08	
18-95	Unidentified Curved Glass	Amber (1860+)	1		
18-95	Unidentifiable Metal		1		
18-96	Brick		1	202.01	
18-97	Unidentified Curved Glass	Colorless	1		
18-97	Shell Fragment		1	1.45	
18-98	Nail -Unidentifiable		1		
18-99	Nail -Unidentifiable		1		
18-100	Nail -Unidentifiable		1		
18-101	Brick		1	6.99	
18-102	Nail -Unidentifiable		1		
18-103	Stoneware Pipe -Bowl or Bowl Fragment		1		
18-104	Tableware Glass Indeterminate	Colorless	1		
18-105	Unidentified Curved Glass	Colorless	1		
18-106	Unidentified Curved Glass	Colorless	1		
18-107	Brick		1	151.45	
18-108	Unidentified Curved Glass	Olive Green (popular until 1860)	1		
18-109	Shell Fragment		1	3.5	
18-110	Whiteware -Plain	Body (1820+)	1		
18-111	Brick		1	10.15	
18-112	Redware -Manganese Glaze	Body (1770+)	1		

Reed-Elliot (CRS N14521; Site 7NC-F-143)

Field Find	Artifact Type	Date	Count	Weight (g)	Comments
18-113	Ironstone -Plain	Body (1840+)	1		
18-113	Unidentified Curved Glass	Colorless	1		
18-114	Nail -Unidentifiable		1		
18-115	Brick		1	1421	
18-116	Unidentified Iron		1		
18-117	Ironstone -Plain	Base (1840+)	1		
18-117	Unidentified Flat Glass -Bubbles/Patina		1		
18-117	Unidentified Flat Glass -No Bubbles/Patina		1		
18-118	Whiteware -Plain	Body (1820+)	1		
18-119	Mason Jar Lid Liner -White Milk Glass	(1858+)	1		
18-120	Unidentified Curved Glass	Colorless	1		
18-121	Unidentified Flat Glass -No Bubbles/Patina		1		
18-122	Top/Neck Glass Container, narrow mouth -Bead Ring	Colorless	1		
18-123	Ironstone -Decal Decorated	Rim (1900+)	1		
18-123	Ironstone -Decal Decorated	Body (1900+)	2		
18-123	Coal Fragment		1	1.73	
18-124	Whiteware -Plain	Body (1820+)	1		
18-125	Indeterminate Container Glass	Colorless	1		
18-126	Ironstone -Plain	Body (1840+)	1		
18-127	Redware -Manganese Glaze	Body (1770+)	1		
18-128	Base Glass Container, scarring -Machine Cutoff	Colorless	1		
18-129	Shell Fragment		1	4.84	
18-130	Brick		1	176.57	
18-131	Unidentified Curved Glass	Colbalt Blue (1890-1960)	1		
18-132	Unidentified Curved Glass	Amber (1860+)	1		
18-133	Thermally Altered Stone		1	55.19	
18-134	Top/Neck Glass Container, narrow mouth -Neck Only	Colorless	1		
18-135	Nail -Unidentifiable		1		
18-136	Brick		1	56.94	
18-137	Unidentified Curved Glass	Amber (1860+)	1		
18-137	Buckle -Metal		1		

Reed-Elliot (CRS N14521; Site 7NC-F-143)

Field Find	Artifact Type	Date	Count	Weight (g)	Comments
18-138	Unidentified Curved Glass	Colorless	1		
18-139	Top/Neck Glass Container, narrow mouth	-Rim Fragment Colorless	1		
18-139	Indeterminate Container Glass	-Embossed Colorless	1		
18-140	Indeterminate Container Glass	-Embossed Colorless	1		
18-141	Indeterminate Container Glass	-Embossed Amber (1860+)	1		
18-142	Unidentified Curved Glass	Amber (1860+)	2		
18-143	Indeterminate Container Glass	-Embossed Colorless	2		
18-144	Unidentified Curved Glass	Aqua (1800-1925)	1		
18-145	Unidentified Curved Glass	Colorless	1		
18-146	Unidentified Curved Glass	Colorless	1		
18-147	Brick		1	58.73	
18-148	Farm Equipment		1		
18-149	Nail	-Wire (1850+)	1		
18-150	Nail	-Wire (1850+)	1		
18-151	Indeterminate Container Glass	-Embossed Amber (1860+)	1		base
18-152	Ironstone	-Plain Body (1840+)	1		
18-153	Ironstone	-Plain Body (1840+)	1		
18-154	Unidentified Flat Glass	-No Bubbles/Patina	1		
18-155	Redware	-Manganese Glaze Base (1770+)	1		
18-156	Ironstone	-Plain Body (1840+)	1		
18-157	Nail	-Unidentifiable	1		
18-158	Brick		1	21.36	
18-159	Ring	-Iron	1		
18-160	Brick		1	47.95	
18-161	Tableware Glass	Indeterminate Colorless	1		
18-162	Whiteware	-Plain Body (1820+)	1		
18-163	Brick		1	48.53	
18-164	Brick		1	11.96	
18-164	Coal Fragment		1	7.79	

Reed-Elliot (CRS N14521; Site 7NC-F-143)

Field Find	Artifact Type	Date	Count	Weight (g)	Comments
18-165	Whiteware -Plain	Body (1820+)	1		
18-166	Top/Neck Glass Container, narrow mouth -Patent Finish	Aqua (1800-1925)	1		
18-167	Decorative Glass	Other	1		
18-168	Whiteware -Plain	Body (1820+)	1		
18-169	Identifiable Bone -Unmodified		1		
18-170	Brick		1		
18-171	Brick		1	15.44	
18-172	Brick		1	224.03	
18-173	Redware -Manganese Glaze	Body (1770+)	1		
18-174	Ironstone -Plain	Body (1840+)	1		
18-175	Unidentified Curved Glass	Colorless	1		
18-176	Nail -Unidentifiable		1		
18-177	Redware -Manganese Glaze	Body (1770+)	1		
18-178	Unidentified Curved Glass	Aqua (1800-1925)	1		
18-178	Brick		1	6.22	
18-179	Redware -Lead Glaze	Body (1770+)	1		
18-180	Stoneware -Salt Glazed	Body (1700+)	1		
18-181	Stoneware -Salt Glazed	Body (1700+)	1		
18-182	Redware -Lead Glaze	Body (1770+)	1		
18-183	Redware -Lead Glaze	Base (1770+)	1		
18-184	Figurine -Semi-Porcelain		1		base only
18-185	Unidentified Flat Glass -No Bubbles/Patina	Green (1860+)	1		
18-186	Shell Fragment		1	3.73	
18-187	Indeterminate Container Glass -Embossed	Amber (1860+)	1		
18-187	Unidentified Curved Glass	Colorless	1		
18-187	Unidentified Curved Glass	Olive Green (popular until 1860)	1		
18-187	Brick		1	41.51	
18-188	Redware -Slipped	Body (1770-1820)	1		
18-189	Ironstone -Plain	Body (1840+)	1		
18-190	Insulator -Ceramic	(1885+)	1		
18-191	Brick		1	56.5	
18-192	Whiteware -Plain	Base (1820+)	1		
18-193	Brick		1	22.66	

Reed-Elliott (CRS N14521; Site 7NC-F-143)

Field Find	Artifact Type	Date	Count	Weight (g)	Comments
18-194	Whiteware	-Plain Body (1820+)	1		
18-195	Redware	-Manganese Glaze Body (1770+)	1		
18-196	Ironstone	-Blue Monochrome Body (1840+)	1		
		Transfer			
18-197	Whiteware	-Plain Body (1820+)	1		
18-198	Ironstone	-Plain Body (1840+)	1		
18-199	Redware	-Manganese Glaze Body (1770+)	1		
18-200	Brick		1	27.04	
18-201.1	Base Glass Container, scarring	-No Scars Colorless	1		
18-201	Brick		1	123.07	
18-202	Top/Neck Glass Container, narrow mouth	-Neck Only Aqua (1800-1925)	1		
18-203	Base Glass Container, scarring	-Post Bottom Mold Aqua (1800-1925)	1		
18-204	Brick		1	17.67	
18-205	Brick		1	18.86	
18-206	Stoneware	-Brown Glaze Body (1820-1900)	1		
18-206	Unidentified Curved Glass	Aqua (1800-1925)	1		
18-207	Projectile Point	Black Chert	1		Levanna
18-209	Biface	-Unidentifiable Fragment Quartz	1		tip
18-210	Brick		1	16.4	
18-211	Unidentified Curved Glass	Aqua (1800-1925)	1		
18-212	Nail	-Wire (1850+)	1		
18-213	Brick		1	37.28	
18-214	Semi-porcelain	-Plain Base (1885+)	1		
18-215	Brick		1	144.25	
18-216	Unidentified Curved Glass	Colorless	1		
18-217	Spike		1		
18-218	Nail	-Wire (1850+)	1		
18-219	Brick		1	481.6	
18-220	Brick		1	110.43	
18-221	Nail	-Unidentifiable	1		
18-222	Unidentified Curved Glass	Amber (1860+)	1		

Reed-Elliott (CRS N14521; Site 7NC-F-143)

Field Find	Artifact Type	Date	Count	Weight (g)	Comments
18-222	Bolt		1		
18-223	Brick		1	2416	
18-224	Unidentified Curved Glass	Green (1860+)	1		
18-225	Shatter	Quartz	1		
18-226	Brick		1	69.13	
18-227	Shatter	Quartz	1		
18-228	Redware	-Unglazed Body (1770+)	1		
18-229	Brick		1	16.53	
18-230	Redware	-Unglazed Body (1770+)	1		
18-231	Top/Neck Glass Container, narrow mouth	-Neck Only Aqua (1800-1925)	1		
18-231	Insulator	-Ceramic (1885+)	1		
18-232	Insulator	-Ceramic (1885+)	1		
18-233	Semi-porcelain	-Plain Base (1885+)	1		
18-234	Redware	-Manganese Glaze Body (1770+)	1		
18-235	Flake Core	-Fragment Quartz	1		
18-236	Top/Neck Glass Container, narrow mouth	-Patent Finish Aqua (1800-1925)	1		
18-236	Indeterminate Container Glass	-Embossed Amber (1860+)	1		modern
18-237	Unidentified Curved Glass	Colorless	1		
18-238	Nail	-Unidentifiable	1		
18-239	Redware	-Manganese Glaze Body (1770+)	1		
18-239	Unidentified Curved Glass	Amber (1860+)	1		
18-240	Redware	-Manganese Glaze Body (1770+)	1		
18-241	Brick		1	344.08	
18-242	Test Raw Material	Quartz	1		
18-243	Brick		1	29.68	
18-244	Indeterminate Container Glass	Colorless	1		
18-245	Brick		2	65.85	
18-246	Brick		1	10.57	
18-247	Brick		3	63.56	
18-248	Brick		1	86.18	
18-249	Whiteware	-Plain Body (1820+)	1		

Reed-Elliott (CRS N14521; Site 7NC-F-143)

Field Find	Artifact Type	Date	Count	Weight (g)	Comments
18-250	Brick		1	359.17	
18-251	Brick		1	49.62	
18-252	Brick		1	8.98	
18-253	Brick		1	11.86	
18-254	Brick		2	57.24	
18-255	Stoneware	-Cobalt Blue Glaze Body (1790-1900)	1		
18-256	Brick		1	45.39	
18-257	Brick		1	64.58	
18-258	Brick		1	51.8	
18-259	Brick		1	432.6	
18-260	Ironstone	-Plain Body (1840+)	1		
18-260	Brick		2	102.72	
18-261	Brick		1	36.55	
18-261	Unidentified Iron		1		
18-262	Brick		2	72.08	
18-263	Brick		1	70.13	
18-264	Brick		1	746.2	
18-265	Nail	-Cut (1790+)	1		
18-265	Brick		1	23.65	
18-266	Brick		1	7.78	
18-267	Top/Neck Glass Container, narrow mouth	-Patent Finish Aqua (1800-1925)	1		
18-267	Brick		1	16.6	
18-268	Washer		1		
18-269	Brick		1	31.61	
18-270	Brick		3	53.45	
18-271	Nail	-Cut (1790+)	1		
18-272	Nail	-Wire (1850+)	1		
18-272	Nail	-Unidentifiable	1		
18-273	Brick		1	12.27	
18-274	Brick		1	101	
18-275	Brick		1	14.41	
18-276	Base Glass Container, scarring	-Machine Cutoff Colorless	1		
18-277	Brick		4	389.37	

Reed-Elliot (CRS N14521; Site 7NC-F-143)

Field Find	Artifact Type	Date	Count	Weight (g)	Comments
18-278	Nail	-Unidentifiable	1		
18-278	Brick		4	192.19	
18-278	Unidentifiable Metal		1		
18-279	Brick		2	115.5	
18-280	Brick		2	456.34	
18-281	Brick		1	25.08	
18-281	Shell Fragment		1	5.42	
18-282	Farm Equipment		1		
18-283	Brick		2	289.74	
18-284	Nail	-Unidentifiable	1		
18-285	Top/Neck Glass Container, narrow mouth	-Applied lip, Ring/Oil Aqua (1800-1925)	1		
18-286	Nail	-Cut (1790+)	1		
18-287	Top/Neck Glass Container, narrow mouth	-Prescription	1		wide prescription
18-288	Unidentified Flat Glass	-Bubbles/Patina	1		
18-288	Mortar		1	96.4	
18-289	Brick		2	91.56	
18-290	Brick		2	36.32	
18-291	Brick		2	14.27	
18-292	Top/Neck Glass Container, narrow mouth	-Applied lip, Ring/Oil Aqua (1800-1925)	1		
18-292	Unidentified Curved Glass	Amber (1860+)	1		
18-292	Brick		1	160.58	
18-293	Unidentified Curved Glass	Green (1860+)	1		
18-293	Unidentified Flat Glass	-No Bubbles/Patina	1		
18-294	Indeterminate Container Glass	-Embossed Colorless	1		
18-294	Unidentified Curved Glass	Amber (1860+)	1		
18-295	Unidentified Curved Glass	Amber (1860+)	1		
18-295	Unidentified Curved Glass	Colorless	1		
18-296	Unidentified Curved Glass	Amber (1860+)	1		
18-297	Nail	-Unidentifiable	1		
18-298	Brick		3	112.08	
18-299	Nail	-Wire (1850+)	1		

Reed-Elliot (CRS N14521; Site 7NC-F-143)

Field Find	Artifact Type	Date	Count	Weight (g)	Comments
18-300	Brick		1	105.7	
18-332	Whiteware	-Shell-Edged, Blue Rim (1820-1860)	1		
18-301	Nail	-Unidentifiable	1		
18-302	Nail	-Unidentifiable	2		
18-302	Brick		1	44.44	
18-303	Unidentified Curved Glass	Amber (1860+)	2		
18-304	Brick		1	13.3	
18-305	Base Glass Container, scarring	-Machine Cutoff Colorless	1		
18-306	Brick		2	49.19	
18-307	Base Glass Container, scarring	-Machine Cutoff Amber (1860+)	2		
18-307	Nail	-Wire (1850+)	1		
18-308	Semi-porcelain	-Monochrome Glaze Body (1885+)	1		
18-308	Brick		1	98.81	
18-308	Bolt		1		
18-309	Unidentified Curved Glass	Colorless	2		
18-310	Unidentified Curved Glass	Amber (1860+)	1		
18-310	Braided Wire		1		
18-311	Unidentified Curved Glass	Amber (1860+)	1		
18-312	Base Glass Container, scarring	-Owens Scar Colorless (1903-1917)	1		
18-312	Brick		1	216.42	
18-313	Brick		1	79.94	
18-314	Brick		2	59.95	
18-315	Redware	-Manganese Glaze Body (1770+)	1		
18-315	Brick		1	147.94	
18-316	Brick		1	160.89	
18-316	Insulator	-Ceramic (1885+)	1		
18-317	Brick		1	16.19	
18-318	Unidentified Curved Glass	Aqua (1800-1925)	1		
18-319	Unidentified Flat Glass	-No Bubbles/Patina	1		
18-320	Unidentified Curved Glass	Olive Green (popular until 1860)	1		
18-321	Whiteware	-Plain Body (1820+)	1		
18-322	Cosmetic Jar	-Glass White Milk Glass (1890-1960)	1		cap; threaded

Reed-Elliot (CRS N14521; Site 7NC-F-143)

Field Find	Artifact Type	Date	Count	Weight (g)	Comments	
18-323	Indeterminate Container Glass	Colorless	1			
18-324	Nail	-Unidentifiable	1			
18-325	Indeterminate Container Glass	Colorless	1			
18-326	Redware	-Lead Glaze	Body	(1770+)	1	
18-327	Unidentified Curved Glass	Olive Green		(popular until 1860)	1	
18-328	Brick		1	68.53		
18-329	Brick		1	2.68		
18-330	Unidentifiable Metal		1			
18-331	Stoneware	-Salt Glazed	Body	(1700+)	1	
18-333	Ironstone	-Plain	Base	(1840+)	1	
18-334	Unidentifiable Melted Glass	Aqua		(1800-1925)	1	
18-335	Unidentified Curved Glass		3			
18-336	Semi-porcelain	-Plain	Rim	(1885+)	1	
18-337	Unidentified Curved Glass	Aqua		(1800-1925)	1	
18-338	Shatter	Quartzite			1	
18-339	Whiteware	-Plain	Body	(1820+)	1	
18-340	Brick		1	260.59		
18-341	Brick		1	1100.4		
18-342	Whiteware	-Plain	Body	(1820+)	1	
18-343	Whiteware	-Plain	Body	(1820+)	1	
18-343	Unidentified Curved Glass	Olive Green		(popular until 1860)	1	
18-344	Thermally Altered Stone	Quartzite			1	29.54
18-345	Thermally Altered Stone				1	40.12
18-346	Brick		1	48.66		
18-347	Whiteware	-Plain	Body	(1820+)	1	
18-348	Ironstone	-Plain	Base	(1840+)	1	
18-348	Brick		1	18.3		
18-349	Brick		2	76.25		
18-350	Horseshoe		1			
18-351	Brick		1	17.08		
18-352	Redware	-Lead Glaze	Body	(1770+)	1	
18-353	Redware	-Manganese Glaze	Body	(1770+)	1	

Reed-Elliot (CRS N14521; Site 7NC-F-143)

Field Find	Artifact Type	Date	Count	Weight (g)	Comments
18-354	Redware	-Lead Glaze Body (1770+)	1		
18-354	Brick		2	45.74	
18-355	Whiteware	-Plain Body (1820+)	1		
18-356	Stoneware	-Salt Glazed Body (1700+)	1		
18-357	Brick		1	13.22	
18-358	Redware	-Manganese Glaze Body (1770+)	1		
18-359	Redware	-Unglazed Body (1770+)	1		
18-360	Whiteware	-Plain Rim (1820+)	1		
18-361	Thermally Altered Stone		1	3.68	
18-361	Yellow Ware	-Plain Body (1827-1930)	1		
18-362	Nail	-Cut (1790+)	1		
18-363	Whiteware	-Plain Body (1820+)	1		
18-364	Thermally Altered Stone	Quartzite	1	10.15	
18-365	Thermally Altered Stone		1	31.09	
18-365	Stoneware	-Salt Glazed Body (1700+)	1		
18-367	Whiteware	-Plain Base (1820+)	1		
18-367	Brick	-Glazed	1	83.99	
18-368	Whiteware	-Plain Body (1820+)	1		
18-369	Flake Core	Quartz	1		
18-370	Stoneware	-Salt Glazed Rim (1700+)	1		
18-370	Brick		1	25.32	
18-371	Stoneware	-Salt Glazed Body (1700+)	1		
18-371	Brick		2	34.93	
18-372	Whiteware	-Blue Monochrome Transfer Body (1820+)	1		
18-373	Brick		1	27.45	
18-374	Nail	-Unidentifiable	1		
18-375	Yellow Ware	-Plain Rim (1827-1930)	1		
18-376	Brick	-Glazed	1	14.88	
18-377	Brick		1	92.15	
18-378	Ironstone	-Plain Body (1840+)	1		
18-378	Nail	-Unidentifiable	1		
18-379	Insulator	-Ceramic (1885+)	1		
18-380	Redware	-Lead Glaze, with Manganese Body (1770+)	1		

Reed-Elliott (CRS N14521; Site 7NC-F-143)

Field Find	Artifact Type		Date	Count	Weight (g)	Comments
18-380	Base Glass Container, scarring	-No Scars	Aqua (1800-1925)	1		
18-380	Brick	-Glazed		1	12.98	
18-381	Brick			1	148.98	
18-382	Flowerpot	-Redware, unglazed	Base	1		
18-383	Thermally Altered Stone			1	23.57	
18-384	Whiteware	-Plain	Body (1820+)	1		
18-385	Thermally Altered Stone			4	293.07	
18-386	Redware	-Manganese Glaze	Rim (1770+)	1		
18-387	Brick			1	82.02	
18-388	Semi-porcelain	-Plain	Body (1885+)	1		
18-389	Whiteware	-Plain	Body (1820+)	1		
18-390	Shell Fragment			1	0.72	
18-391	Redware	-Lead Glaze	Body (1770+)	1		
18-391	Tableware Glass	Indeterminate	Colorless	1		base
18-392	Indeterminate Container Glass		Aqua (1800-1925)	1		
18-392	Unidentified Curved Glass		Colorless	1		
18-393	Unidentified Curved Glass		Aqua (1800-1925)	1		
18-394	Redware	-Manganese Glaze	Body (1770+)	1		
18-395	Nail	-Unidentifiable		1		
18-396	Brick			1	235.1	
18-397	Thermally Altered Stone			1	38.35	
18-398	Brick			2	105.47	
18-399	Stoneware	-Salt Glazed	Body (1700+)	1		
18-400	Unidentified Curved Glass		Aqua (1800-1925)	1		
18-400	Brick			2	27.38	
18-401	Redware	-Lead Glaze	Base (1770+)	1		
18-402	Brick			1	122.5	
18-403	Unidentified Curved Glass		Colorless	1		>1mm
18-404	Redware	-Manganese Glaze	Body (1770+)	1		
18-405	Whiteware	-Plain	Rim (1820+)	1		
18-406	Stoneware	-Salt Glazed	Body (1700+)	1		
18-406	Unidentified Curved Glass		Amber (1860+)	1		
18-407	Brick			2	45.66	

Reed-Elliott (CRS N14521; Site 7NC-F-143)

Field Find	Artifact Type	Date	Count	Weight (g)	Comments
18-408	Brick		1	9.87	
18-409	Insulator	-Ceramic (1885+)	1		
18-411	Unidentified Flat Glass	-No Bubbles/Patina Colorless	1		
18-412	Unidentified Curved Glass	Amber (1860+)	1		
18-413	Insulator	-Ceramic (1885+)	1		
18-414	Insulator	-Ceramic (1885+)	1		
18-415	Nail	-Unidentifiable	1		
18-416	Identifiable Bone	-Unmodified	1	1.42	
18-417	Identifiable Bone	-Unmodified	1	56.36	
18-418	Redware	-Manganese Glaze Body (1770+)	1		
18-419	Insulator	-Ceramic (1885+)	1		
18-420	Unidentified Flat Glass	-Bubbles/Patina	1		
18-420	Brick		1	105.4	
18-421	Redware	-Manganese Glaze Body (1770+)	1		
18-422	Brick		1	132.71	
18-423	Brick		1	61.83	
18-424	Bone Fragment		1	19.06	
18-425	Bone Fragment		7	90.59	
18-426	Pearlware	-Plain Body (1780-1840)	1		
18-427	Redware	-Manganese Glaze Body (1770+)	1		
18-428	Brick		1	29.15	
18-429	Redware	-Manganese Glaze Body (1770+)	1		
18-430	Identifiable Bone	-Unmodified	1	13.06	
18-431	Plastic Fragment	(1915+)	1		
18-432	Indeterminate Container Glass	Colorless	1		
18-433	Nail	-Unidentifiable	1		
18-434	Mason Jar Lid Liner	-White Milk Glass (1858+)	1		
18-435	Brick		1	17.62	
18-436	Unidentified Curved Glass	Amber (1860+)	1		
18-437	Brick		1	28.46	
18-438	Indeterminate Container Glass	Aqua (1800-1925)	2		
18-439	Indeterminate Container Glass	White Milk Glass (1890-1960)	1		

Reed-Elliot (CRS N14521; Site 7NC-F-143)

Field Find	Artifact Type	Date	Count	Weight (g)	Comments
18-440	Insulator -Ceramic	(1885+)	1		
18-441	Insulator -Ceramic	(1885+)	1		
18-442	Unidentified Earthenware -Burned	Body	1		
18-443	Brick		1	52.94	
18-443	Shell Fragment		1	2.78	
18-444	Brick		1	9.86	
18-445	Unidentified Curved Glass	White Milk Glass (1890-1960)	1		
18-446	Brick		1	42.94	
18-447	Insulator -Ceramic	(1885+)	1		
18-448	Brick		1	37.34	
18-449	Whiteware -Plain	Body (1820+)	1		
18-450	Whiteware -Plain	Rim (1820+)	1		
18-451	Whiteware -Plain	Body (1820+)	1		
18-452	Whiteware -Plain	Rim (1820+)	1		
18-453	Redware -Manganese Glaze	Body (1770+)	1		
18-453	Brick		1	21.5	
18-454	Brick		1	119.59	
18-455	Insulator -Ceramic	(1885+)	1		
18-456	Nail -Cut	(1790+)	1		early
18-457	Whiteware -Plain	Rim (1820+)	1		
18-458	Brick		1	60.67	
18-459	Whiteware -Plain	Body (1820+)	1		
18-460	Ironstone -Plain	Base (1840+)	1		partial makers mark
18-461	Porcelain -Embossed	Rim (1700+)	1		
18-462	Nail -Unidentifiable		1		
18-463	Redware -Manganese Glaze	Body (1770+)	1		
18-464	Whiteware -Plain	Body (1820+)	1		
18-465	Mason Jar Lid Liner -White Milk Glass	(1858+)	1		
18-466	Brick		1	61.34	
18-467	Unidentified Curved Glass	Colorless	1		
18-468	Whiteware -Plain	Base (1820+)	1		
18-468	Whiteware -Plain	Body (1820+)	1		
18-469	Whiteware -Plain	Body (1820+)	1		
18-469	Brick		1	156.73	

Reed-Elliot (CRS N14521; Site 7NC-F-143)

Field Find	Artifact Type	Date	Count	Weight (g)	Comments
18-470	Brick		1	4.01	
18-471	Mason Jar Lid Liner	-White Milk Glass (1858+)	1		
18-472	Redware	-Manganese Glaze Body (1770+)	1		
18-473	Creamware	-Plain Rim (1750-1820)	1		

Bowman 1 (CRS N14522; Site 7NC-F-144)

Field Find	Shovel Test	Stratum	Level	Artifact Type	Date	Count	Weight (g)	Comments
21-1				Unidentified Curved Glass	Colorless	2		
21-2				Brick		1	17.68	
21-3				Redware	-Unglazed Body (1770+)	1		
21-4				Whiteware	-Plain Base (1820+)	1		
21-5				Ironstone	-Plain Base (1840+)	1		
21-6				Brick		1	462	
21-7				Brick		2	7.35	
21-8				Brick		3	550.52	
21-9				Brick		1	63.03	
21-9				Indeterminate Container Glass	Amber (1860+)	1		modern
21-9				Strap	-Iron	1		
21-10				Brick		1	7965	
21-11				Sheet	-Iron	1		
21-11				Insulator	-Glass	1		
21-12				Brick		1	25.08	
21-13				Unidentified Flat Glass	-No Bubbles/Patina Colorless	1		
21-13				Wire	-Iron	1		
21-14				Brick		1	64.73	
21-14				Sheet	-Iron	1		
21-15				Brick		2	823.2	
21-16				Brick		4	475.87	
21-16				Ironstone	-Plain Body (1840+)	1		
21-16				Sheet	-Iron	1		
21-17				Whiteware	-Plain Rim (1820+)	1		
21-17				Brick		1	344.27	
21-18				Brick		5	423.92	
21-19				Whiteware	-Indeterminate Rim (1820+)	1		probably plain, but themally altered

Bowman 1 (CRS N14522; Site 7NC-F-144)

Field Find	Shovel Test	Stratum	Level	Artifact Type	Date	Count	Weight (g)	Comments
21-19				Ironstone -Plain Base	(1840+)	1		Empire Pottery; Trenton Potteries Company, NJ; 1863-ca.1884 (1863-ca.1918); Kovels 1986; 11
21-19				Brick		3	952	
21-20				Brick		4	264.65	
21-21				Brick		4	201.74	
21-22				Brick		1	9.38	
21-23				Sheet -Iron		1		
21-23				Ironstone -Plain Body	(1840+)	1		
21-24				Brick		2	33.37	
21-25				Farm Equipment		1		
21-26				Unidentified Iron		3		
21-27				Brick		2	54.41	
21-28				Ironstone -Plain Body	(1840+)	1		
21-28				Sheet -Iron		1		
21-29				Brick		3	36.93	
21-30				Brick		2	25.04	
21-31				Indeterminate -Embossed Colorless Container Glass		1		
21-31				Brick		1	7.99	
21-32				Brick		2	247.9	
21-32				Decorative Glass Colorless		1		red and pink lines
21-33				Brick		1	4297	
21-33				Unidentified Flat -No Glass Bubbles/Patina		1		
21-34				Brick		1	139.68	
21-34				Ironstone -Plain Rim	(1840+)	1		burned
21-35				Brick		2	1771	
21-36				Brick		3	223.1	
21-37				Brick		2	1162	
21-38				Brick		1	5	
21-38				Whiteware -Plain Base	(1820+)	1		
21-39				Nail -Cut	(1790+)	1		

Bowman 1 (CRS N14522; Site 7NC-F-144)

Field Find	Shovel Test	Stratum	Level	Artifact Type	Date	Count	Weight (g)	Comments
21-39				Whiteware -Plain Base	(1820+)	1		
21-39				Ironstone -Plain Base	(1840+)	1		
21-39				Whiteware -Shell-Edged, Blue Rim	(1820-1860)	1		
21-39				Light Bulb -Base	(1879+)	1		
21-40				Whiteware -Plain Body	(1820+)	1		
21-41				Brick		1	20.52	
21-41				Ironstone -Plain Body	(1840+)	2		
21-42				Whiteware -Plain Body	(1820+)	1		
21-42				Brick		1	4.62	
21-43				Brick		1	8.01	
21-43				Semi-porcelain -Plain Body	(1885+)	1		
21-44				Brick		1	28.62	
21-44				Ironstone -Plain Body	(1840+)	1		
21-44				Ironstone -Plain Rim	(1840+)	1		
21-45				Brick		2	103.24	
21-45				Ironstone -Plain Body	(1840+)	1		
21-45				Whiteware -Plain Body	(1820+)	1		
21-46				Ironstone -Plain Base	(1840+)	1		Partial makers mark
21-48				Brick		1	61.4	
21-48				Unidentified Curved Glass	Colorless	1		
21-49				Brick		4	130.95	
21-50				Brick		1	87.83	
21-51				Brick		1	57.82	
21-52				Brick		1	602	
21-53				Brick		1	96.63	
21-54				Biface Preform -Secondary	Grey Chert	1		
21-55				Brick		1	124.74	
21-55				Ironstone -Plain Rim	(1840+)	1		
21-55				Thermally Altered Stone		1	123.79	
21-56				Brick		1	243.14	

Bowman 1 (CRS N14522; Site 7NC-F-144)

Field Find	Shovel Test	Stratum	Level	Artifact Type	Date	Count	Weight (g)	Comments
21-57				Tableware Glass Indeterminate	White (1890- Milk Glass 1960)	1		
21-57				Whiteware -Plain	Base (1820+)	1		
21-57				Brick		2	1.08	
21-58				Brick		4	520.83	
21-59				Brick		2	84.99	
21-59				Unidentified Curved Glass	White (1890- Milk Glass 1960)	1		
21-60				Brick		2	42.87	
21-60				Ironstone -Plain	Body (1840+)	1		
21-60				Whiteware -Indeterminate	Body (1820+)	1		
21-60				Unidentified Earthenware	-Burned Body	1		
21-60				Semi-porcelain -Plain	Base (1885+)	1		
21-60				Semi-porcelain -Plain	Body (1885+)	1		
21-61				Whiteware -Plain	Body (1820+)	1		
21-62				Redware -Manganese Glaze	Base (1770+)	1		
21-63				Brick		1	28.79	
21-64				Brick		1	41.4	
21-65				Brick		1	42.65	
21-66				Indeterminate Container Glass	-Embossed Aqua (1800- 1925)	1		
21-67				Unidentified Flat Glass	-No Bubbles/Patina Colorless	1		
21-68				Shell Fragment		1	2.38	
21-69				Brick		1	13.51	
21-70				Shell Fragment		1	15.23	
21-71				Unidentified Curved Glass	Amythest (1880- 1925)	1		
21-72				Sheet -Iron		1		
21-73				Redware -Lead Glaze	Body (1770+)	1		
21-73				Brick		1	14.74	

Bowman 1 (CRS N14522; Site 7NC-F-144)

Field Find	Shovel Test	Stratum	Level	Artifact Type	Date	Count	Weight (g)	Comments
21-74				Unidentified Flat Glass -No Bubbles/Patina		1		
21-75				Sheet -Iron		1		
21-76				Brick		1	5.63	
21-77				Shell Fragment		1	6.63	
21-78				Brick		1	8.25	
21-78				Unidentified Curved Glass		1		
21-78				Unidentified Flat Glass -No Bubbles/Patina		1		
21-78				Shell Fragment		1	7.52	
21-79				Whiteware -Plain Base	(1820+)	1		partial makers mark
21-80				Unidentified Flat Glass -Bubbles/Patina		1		
21-80				Ironstone -Embossed Rim	(1840+)	1		
21-81				Brick		3		
21-82				Brick		3	756.74	
21-82				Ironstone -Plain Base	(1840+)	1		backstamp is the typical British Royal Arms, not enough to identify maker
21-82				Semi-porcelain -Hand-Painted, Other	Body (1885+)	1		
21-83				Whiteware -Decal Decorated	Rim (1880+)	1		
21-83				Whiteware -Plain	Body (1820+)	2		
21-83				Brick		1	7.7	
21-84				Brick		3	1358.5	
21-85				Whiteware -Annular	Rim (1820+)	1		
21-85				Brick		1	11.73	
21-86				Brick		6	76.25	
21-87				Brick		2	129.26	
21-88				Brick		1	532	
21-88				Ironstone -Plain	Body (1840+)	1		
21-89				Brick		2	756.43	

Bowman 1 (CRS N14522; Site 7NC-F-144)

Field Find	Shovel Test	Stratum	Level	Artifact Type	Date	Count	Weight (g)	Comments
21-89				Brick		3	842.12	
21-90				Sheet -Iron		1		
21-91				Brick		2	227.75	
21-92				Brick		4	471.24	
21-93				Drain Pipe -Ceramic Fragment		1		
21-94				Brick		1	18.14	
21-95				Semi-porcelain -Plain Rim	(1885+)	1		
21-95				Brick		1	66.34	
21-96				Brick		1	504	
21-97				Drain Pipe -Ceramic Fragment		1		
21-98				Brick		1	11.32	
21-98				Sheet -Iron		1		
21-98				Insulator -Ceramic	(1885+)	1		
21-99				Ironstone -Plain Body	(1840+)	1		
21-100				Indeterminate Container Glass	Colorless	2		
21-100				Brick		1	5.56	
21-101				Shell Fragment		1	4.45	
21-101				Indeterminate Container Glass	Colorless	1		
21-101				Redware -Manganese Glaze Body	(1770+)	1		
21-102				Whiteware -Plain Rim	(1820+)	1		
21-103				Whiteware -Plain Body	(1820+)	1		
21-104				Sheet -Iron		2		
21-105				Indeterminate Container Glass	Colorless	1		
21-105				Redware -Lead Glaze Rim	(1770+)	1		
21-106				Whiteware -Plain Body	(1820+)	1		
21-107				Brick		1	40.86	
21-108				Redware -Manganese Glaze Body	(1770+)	1		

Bowman 1 (CRS N14522; Site 7NC-F-144)

Field Find	Shovel Test	Stratum	Level	Artifact Type	Date	Count	Weight (g)	Comments
21-109				Unidentified Curved Glass	Aqua (1800-1925)	1		
21-110				Unidentified Curved Glass	Colorless	1		
21-111				Ironstone -Plain	Body (1840+)	1		
21-112				Sheet -Iron		1		
21-113				Redware -Manganese Glaze	Body (1770+)	1		
21-113				Ironstone -Plain	Body (1840+)	1		
21-113				Unidentified Curved Glass	Colorless	1		
21-113				Brick		1	4.54	
21-114				Unidentified Curved Glass	Colorless	1		
21-115				Brick		1	14.25	
21-116				Brick		1	65.67	
21-117				Whiteware -Plain	Body (1820+)	1		
21-118				Whiteware -Plain	Body (1820+)	1		
21-119				Redware -Manganese Glaze	Body (1770+)	1		
21-119				Brick		1	13.32	
21-120				Whiteware -Plain	Body (1820+)	1		
21-120				Whiteware -Plain	Base (1820+)	1		
21-121				Tableware Glass Indeterminate	White (1890-1960) Milk Glass	1		rim
21-121				Brick		1	14.32	
21-122				Brick		1	24.16	
21-122				Unidentified Curved Glass	Colorless	1		
21-123				Brick		2	421.79	
21-123				Sheet -Iron		2		
21-123				Unidentified Curved Glass	Aqua (1800-1925)	1		
21-124				Brick		1	11.61	

Bowman 1 (CRS N14522; Site 7NC-F-144)

Field Find	Shovel Test	Stratum	Level	Artifact Type	Date	Count	Weight (g)	Comments
21-124				Roof Tile	-Asbestos	1		
21-124				Sheet	-Aluminum	1		
21-125				Brick		1	4.02	
21-125				Sheet	-Iron	1		
21-126				Brick		1	996	
21-127				Horseshoe		1		
21-127				Base Glass Container, scarring	-Cup Bottom Mold	Colorless (1890s-late 1900's)	1	1890-1911+
21-128				Brick		5	570.73	
21-129				Brick		1	599.2	
21-129				Unidentified Iron		1		
21-130				Brick		2	1176	
21-131				Brick		1	28.55	
21-131				Porcelain	-Plain	Rim (1700+)	1	burnt
21-132				Brick		1	227.42	
21-132				Sheet	-Iron	1		
21-132				Farm Equipment		1		
21-133				Insulator	-Ceramic	(1885+)	1	
21-134				Unidentified Flat Glass	-No Bubbles/Patina		1	
21-134				Mason Jar Lid Liner	-White Milk Glass	(1858+)	1	
21-134				Stoneware	-Speckled	Body	1	
21-135				Brick		4	238.46	
21-136				Brick		4	297.99	
21-136				Ironstone	-Plain	Body (1840+)	1	
21-137				Brick		2		
21-138				Brick		2	173.17	
21-139				Brick		2	402.9	
21-139				Drain Pipe Fragment	-Ceramic		1	
21-140				Unidentifiable Metal			1	
21-141				Ironstone	-Plain	Handle (1840+)	1	

Bowman 1 (CRS N14522; Site 7NC-F-144)

Field Find	Shovel Test	Stratum	Level	Artifact Type	Date	Count	Weight (g)	Comments
21-142				Brick		1	17.99	
21-142				Ironstone -Plain Base	(1840+)	1		
21-143				Indeterminate Container Glass	Aqua (1800-1925)	1		
21-143				Redware -Unglazed Body	(1770+)	1		
21-143				Redware -Manganese Glaze Body	(1770+)	1		
21-144				Brick		2	67.67	
21-144				Redware -Manganese Glaze Body	(1770+)	1		
21-145				Brick		1	8.22	
21-145				Unidentifiable Melted Glass	Colorless	1		
21-146				Brick		1	9.69	
21-146				Ironstone -Embossed Body	(1840+)	1		
21-147				Ironstone -Plain Body	(1840+)	1		
21-148				Redware -Lead Glaze Base	(1770+)	1		
21-148				Nail -Wire Pulled	(1850+)	1		
21-149				Unidentified Flat Glass -No Bubbles/Patina		1		
21-149				Drain Pipe Fragment -Ceramic		1		
21-150				Unidentified Flat Glass -No Bubbles/Patina	Colorless	1		
21-151				Drain Pipe Fragment -Ceramic		1		
21-151				Brick		2	16.32	
21-152				Whiteware -Plain Body	(1820+)	1		
21-152				Brick		2	40.89	
21-153				Brick		2	827.43	
21-153				Washer		1		aluminum
21-154				Brick		2	75.92	
21-154				Sheet -Aluminum		1		
21-155				Brick		2	49.13	
21-156				Sheet -Iron		1		

Bowman 1 (CRS N14522; Site 7NC-F-144)

Field Find	Shovel Test	Stratum	Level	Artifact Type	Date	Count	Weight (g)	Comments
21-157				Brick		1	518	
21-157				Unidentified Flat Glass	-No Bubbles/Patina	1		
21-158				Brick		2	11.67	
21-158				Bisque	Body	1		
21-159				Brick		2	17.93	
21-159				Unidentified Flat Glass	-No Bubbles/Patina	1		
21-160				Unidentified Flat Glass	-No Bubbles/Patina	1		
21-160				Brick		1	71.35	
21-160				Ironstone	-Plain Body (1840+)	1		
21-161				Unidentifiable Melted Glass	Colorless	2		
21-161				Brick		2	12.18	
21-162				Mortar		1	6.78	
21-162				Unidentified Curved Glass	Olive Green (popular until 1860)	1		
21-162				Decorative Glass	Colorless	1		
21-163				Brick		3	204.59	
21-163				Unidentified Flat Glass	-No Bubbles/Patina	1		
21-164				Sheet	-Iron	1		
21-164				Redware	-Lead Glaze Base (1770+)	1		
21-164				Brick		1	303.15	
21-165				Sheet	-Iron	1		
21-165				Brick		1	13.66	
21-166				Brick		3	49.05	
21-167				Unidentified Curved Glass	Colorless	1		
21-167				Machine Part	-Indeterminate	1		iron; some sort of hinge with 3 bolts, washers, and nuts still attached
21-168				Whiteware	-Plain Body (1820+)	1		

Bowman 1 (CRS N14522; Site 7NC-F-144)

Field Find	Shovel Test	Stratum	Level	Artifact Type	Date	Count	Weight (g)	Comments
21-168				Brick		1	1260	
21-169				Brick		1	55.91	
21-169				Unidentified Curved Glass	White (1890- Milk Glass 1960)	1		
21-170				Brick		2	100.09	
21-170				Redware	-Lead Glaze Body (1770+)	1		
21-171				Ironstone	-Embossed Rim (1840+)	1		
21-171				Brick		2	42.62	
21-172				Brick		1	840	
21-172				Unidentifiable Metal		1		
21-173				Sheet	-Iron	1		
21-173				Unidentified Flat Glass	-No Bubbles/Patina Colorless	2		
21-174				Sheet	-Iron	1		
21-174				Brick		3	133.7	
21-174				Whiteware	-Plain Body (1820+)	1		
21-175				Sheet	-Iron	2		
21-175				Brick		2		
21-176				Brick		4	143.85	
21-177				Sheet	-Iron	5		
21-177				Brick		1	28.49	
21-178				Unidentified Curved Glass	Aqua (1800-1925)	1		
21-178				Unidentified Flat Glass	-No Bubbles/Patina	1		
21-178				Drain Pipe Fragment	-Ceramic	1		
21-178				Brick		3	119.77	
21-179				Insulator	-Ceramic (1885+)	1		
21-179				Unidentified Curved Glass	Aqua (1800-1925)	1		
21-179				Ironstone	-Plain Body (1840+)	1		
21-179				Semi-porcelain	-Plain Rim (1885+)	1		bone china

Bowman 1 (CRS N14522; Site 7NC-F-144)

Field Find	Shovel Test	Stratum	Level	Artifact Type	Date	Count	Weight (g)	Comments
21-180				Brick		1	145.07	
21-181				Whiteware -Plain	Body (1820+)	1		
21-181				Brick		2	57.02	
21-182				Brick		1	5.03	
21-182				Unidentified Curved Glass	Colorless	1		
21-183				Brick		2	373.6	
21-183				Unidentified Flat Glass	-No Bubbles/Patina	1		
21-184				Brick		5	493.91	
21-185				Brick		3	96.23	
21-186				Unidentified Tin		2		
21-187				Brick		1	93.32	
21-187				Sheet	-Iron	1		
21-188				Sheet	-Iron	1		
21-188				Nail	-Wire (1850+)	1		
21-189				Sheet	-Iron	2		
21-189				Whiteware -Annular	Rim (1820+)	1		
21-190				Sheet	-Iron	2		
21-190				Brick		2	83.81	
21-191				Sheet	-Iron	1		
21-192				Brick		4	39.27	
21-193				Brick		2	370.48	
21-194				Unidentified Curved Glass	Colorless	1		
21-194				Sheet	-Iron	2		
21-195				Brick		1	5.1	
21-195				Sheet	-Iron	1		
21-199				Sheet	-Iron	1		
21-199				Unidentifiable Melted Glass	Aqua (1800-1925)	1		
21-199				Brick		1	43.12	
21-197				Sheet	-Iron	1		
21-198				Sheet	-Iron	4		
21-198				Whiteware -Other Glaze	Body (1820+)	1		light blue

Bowman 1 (CRS N14522; Site 7NC-F-144)

Field Find	Shovel Test	Stratum	Level	Artifact Type	Date	Count	Weight (g)	Comments
21-198				Ironstone -Plain Body	(1840+)	1		burnt
21-198				Brick		1	14.34	
21-199				Indeterminate Container Glass	Aqua (1800-1925)	1		
21-199				Redware -Manganese Glaze Body	(1770+)	1		
21-199				Brick		1	22.53	
21-200				Farm Equipment		1		iron, with metal prongs
21-200				Whiteware -Plain Body	(1820+)	1		
21-201				Sheet -Iron		2		
21-201				Bisque		1		
21-202				Unidentified Iron		3		
21-202				Button -Glass		1		red
21-202				Whiteware -Plain Body	(1820+)	1		
21-203				Unidentifiable Metal		7		
21-203				Unidentified Flat Glass -No Bubbles/Patina	Colorless	1		
21-203				Brick		1	4.32	
21-203				Decorative Trim		1		
21-204				Brick		3	25.16	
21-204				Unidentifiable Metal		1		
21-204				Indeterminate Container Glass	Amber (1860+)	1		
21-205				Brick		1	8.42	
21-205				Unidentified Curved Glass	Aqua (1800-1925)	1		
21-205				Redware -Unglazed Body	(1770+)	1		
21-205				Whiteware -Plain Body	(1820+)	2		
21-296				Unidentifiable Metal		2		
21-296				Brick		1	13.09	
21-207				Brick		1	262.1	
21-207				Nail -Wire	(1850+)	1		

Bowman 1 (CRS N14522; Site 7NC-F-144)

Field Find	Shovel Test	Stratum	Level	Artifact Type	Date	Count	Weight (g)	Comments
21-208				Brick		1	15.32	
21-208				Sheet -Iron		1		
21-209				Sheet -Iron		1		
21-209				Indeterminate Container Glass	Colorless	1		
21-209				Whiteware -Hand-Painted, Other	Base (1820+)	1		
21-210				Sheet -Iron		1		
21-210				Brick		1	21.15	
21-211				Brick		1	276.12	
21-211				Ironstone -Plain	Body (1840+)	1		burned
21-212				Brick		2	275.45	
21-213				Ironstone -Plain	Lid (1840+)	1		
21-213				Ironstone -Plain	Body (1840+)	1		
21-214				Sheet -Iron		2		
21-214				Brick		1	13.96	
21-215				Brick		2	15.04	
21-215				Sheet -Iron		1		
21-216				Unidentifiable Metal		1		
21-216				Unidentified Curved Glass	Colorless	1		
21-217				Brick		2	48.34	
21-217				Drain Pipe Fragment	-Ceramic	1		
21-217				Ironstone -Plain	Base (1840+)	1		
21-217				Unidentified Curved Glass	Colorless	1		burned
21-218				Brick		2	34.29	
21-218				Sheet -Iron		1		
21-219				Brick		1	16.09	
21-220				Ironstone -Plain	Handle (1840+)	1		
21-220				Brick		2	17.83	
21-221				Whiteware -Plain	Body (1820+)	1		
21-221				Brick		2	143.47	

Bowman 1 (CRS N14522; Site 7NC-F-144)

Field Find	Shovel Test	Stratum	Level	Artifact Type	Date	Count	Weight (g)	Comments
21-223				Brick		4	59.57	
21-224				Brick		2	881.4	
21-224				Pearlware -Annular Body	(1790-1840)	1		
21-224				Drain Pipe Fragment -Ceramic		1		
21-225				Unidentified Curved Glass	Aqua (1800-1925)	1		
21-225				Brick		2	23.04	
21-225				Whiteware -Plain Body	(1820+)	1		
21-226				Insulator -Ceramic	(1885+)	1		
21-226				Brick		1	25.94	
21-226				Ironstone -Plain Body	(1840+)	2		
21-226				Unidentified Curved Glass	White Milk Glass (1890-1960)	1		
21-227				Brick		3	25.03	
21-227				Whiteware -Shell-Edged, Blue	Rim (1820-1860)	1		
21-228				Brick		2	10.68	
21-229				Brick		3	238.97	
21-229				Redware -Unglazed Body	(1770+)	1		
21-230				Ironstone -Plain Body	(1840+)	1		
21-230				Brick		2	7.13	
21-231				Ironstone -Plain Rim	(1840+)	1		
21-231				Whiteware -Other Glaze Body	(1820+)	1		light blue
21-231				Brick		1	3.1	
21-232				Whiteware -Plain Body	(1820+)	1		
21-232				Brick		1	157.33	
21-232				Shell Fragment		1	18.15	
21-233				Unidentified Curved Glass	White Milk Glass (1890-1960)	1		
21-233				Brick		1	3.53	
21-234				Whiteware -Plain Body	(1820+)	1		

Bowman 1 (CRS N14522; Site 7NC-F-144)

Field Find	Shovel Test	Stratum	Level	Artifact Type	Date	Count	Weight (g)	Comments
21-235				Ironstone -Plain Rim	(1840+)	1		
21-235				Unidentifiable Metal		2		
21-236				Unidentified Curved Glass	Aqua (1800-1925)	1		
21-237				Brick		1	21.16	
21-238				Stoneware -Salt Glazed Body	(1700+)	1		
21-239				Brick		1	27.78	
21-239				Indeterminate Container Glass	-Embossed Amber (1860+)	1		"of this"
21-240				Shell Fragment		1	2.4	
21-241				Ironstone -Plain Base	(1840+)	1		
21-241				Brick		2	20.88	
21-241				Unidentified Curved Glass	Aqua (1800-1925)	1		
21-241				Ironstone -Plain Base	(1840+)	1		marked "Powell & Bishop England" 1867-1878. Thepotteries.org
21-242				Brick		2	203.75	
21-242				Whiteware -Annular Body	(1820+)	1		
21-242				Whiteware -Blue Monochrome Transfer	Rim (1820+)	1		
21-243				Shell Fragment		1	3.66	
21-243				Redware -Unglazed Body	(1770+)	1		
21-244				Brick		1	3.58	
21-244				Semi-porcelain -Plain Body	(1885+)	1		
21-245				Brick		5	330.86	
21-246				Brick		1	182	
21-246				Thermally Altered Stone		1	70.48	
21-247				Brick		4	161.65	
21-248				Ironstone -Plain Rim	(1840+)	1		saucer frag
21-249				Brick		4	67.13	
21-249				Ironstone -Plain Body	(1840+)	1		burned

Bowman 1 (CRS N14522; Site 7NC-F-144)

Field Find	Shovel Test	Stratum	Level	Artifact Type	Date	Count	Weight (g)	Comments
21-250				Brick		1	91.08	
21-251				Brick		4	545.57	
21-251				Unidentified Flat Glass	-No Bubbles/Patina	3		
21-251				Ironstone	-Plain Body (1840+)	1		
21-251				Redware	-Lead Glaze Body (1770+)	1		
21-252				Brick		4	478.39	
21-252				Drain Pipe Fragment	-Ceramic	1		
21-253				Brick		2	910	
21-254				Whiteware	-Plain Body (1820+)	1		
21-254				Brick		1	241.65	
21-254				Sheet	-Iron	1		
21-256				Brick		3	1965.1	
21-256				Ironstone	-Plain Body (1840+)	1		
21-257				Base Glass Container, scarring	-No Scars Amber (1860+)	1		
21-257				Unidentified Curved Glass	Colorless	1		
21-257				Unidentified Curved Glass	White Milk Glass (1890-1960)	1		
21-257				Unidentifiable Melted Glass	Aqua (1800-1925)	1		
21-257				Brick		1	490	
21-258				Brick		4	59.03	
21-258				Indeterminate Container Glass	Colorless	1		
21-258				Unidentified Curved Glass	Aqua (1800-1925)	1		
21-258				Whiteware	-Plain Base (1820+)	1		burnt
21-258				Whiteware	-Indeterminate Base (1820+)	1		burnt
21-259				Brick		2	1071	
21-260				Whiteware	-Plain Rim (1820+)	1		

Bowman 1 (CRS N14522; Site 7NC-F-144)

Field Find	Shovel Test	Stratum	Level	Artifact Type	Date	Count	Weight (g)	Comments
21-260				Unidentified Curved Glass	Colorless	1		
21-260				Indeterminate Container Glass	White (1890- Milk Glass 1960)	1		
21-260				Brick		1	165.11	
21-261				Unidentified Curved Glass	Colorless	1		
21-261				Unidentified Curved Glass	Aqua (1800- 1925)	1		
21-261				Top/Neck Glass Container, wide mouth	-Not Threaded Colorless	1		
21-261				Ironstone	-Plain Body (1840+)	1		
21-262				Brick		2	15.92	
21-262				Unidentified Flat Glass	-No Bubbles/Patina	2		
21-263				Drain Pipe Fragment	-Ceramic	1		
21-263				Whiteware	-Plain Body (1820+)	1		
21-264				Drain Pipe Fragment	-Ceramic	3		
21-265				Drain Pipe Fragment	-Ceramic	7		
21-266				Unidentified Curved Glass	Colorless	1		
21-266				Drain Pipe Fragment	-Ceramic	1		
21-266				Whiteware	-Plain Body (1820+)	1		
21-266				Whiteware	-Annular Rim (1820+)	1		
21-267				Brick		4	144.36	
21-267				Top/Neck Glass Container, wide mouth	-Ground or Blown- off Lip Aqua (c. 1850- 1860)	1		

Bowman 1 (CRS N14522; Site 7NC-F-144)

Field Find	Shovel Test	Stratum	Level	Artifact Type	Date	Count	Weight (g)	Comments
21-267				Indeterminate Container Glass	White (1890- Milk Glass 1960)	1		
21-268				Drain Pipe Fragment	-Ceramic	1		
21-268				Brick		2	161.04	
21-268				Unidentified Curved Glass	White (1890- Milk Glass 1960)	1		
21-268				Whiteware	-Blue Monochrome Rim (1820+) Transfer	1		
21-270				Unidentified Curved Glass	Colorless	1		
21-270				Brick		2	27.43	
21-270				Whiteware	-Plain Rim (1820+)	1		
21-271				Brick		4	35.51	
21-271				Shell Fragment		2	12.43	
21-271				Unidentified Flat Glass	-No Bubbles/Patina White (1890- Milk Glass 1960)	1		
21-272				Whiteware	-Blue Monochrome Body (1820+) Transfer	1		
21-272				Brick		1	1.88	
21-273				Unidentified Flat Glass	-No Bubbles/Patina	1		
21-273				Brick		1	33.6	
21-273				Whiteware	-Plain Rim (1820+)	1		
21-273				Tableware Glass	Indeterminate White (1890- Milk Glass 1960)	1		
21-274				Brick		2	73.05	
21-274				Sheet	-Iron	1		

Bowman 1 (CRS N14522; Site 7NC-F-144)

Field Find	Shovel Test	Stratum	Level	Artifact Type	Date	Count	Weight (g)	Comments
21-274				Unidentified Curved Glass	Colorless	1		
21-274				Indeterminate Container Glass	-Embossed Aqua (1800-1925)	1		
21-275				Brick		2	6.25	
21-275				Shell Fragment		1	10.21	
21-275				Whiteware	-Plain Body (1820+)	3		
21-275				Redware	-Manganese Glaze Body (1770+)	1		
21-276				Drain Pipe Fragment	-Ceramic	1		
21-276				Unidentified Curved Glass	Colorless	1		
21-276				Unidentified Curved Glass	White (1890-1960) Milk Glass	1		
21-276				Body Glass Container, shape	-Blake Aqua (1800-1925)	1		
21-277				Sheet	-Iron	2		
21-277				Nail	-Unidentifiable	1		
21-277				Whiteware	-Shell-Edged, Blue Body (1820-1860)	1		
21-277				Whiteware	-Plain Rim (1820+)	1		
21-277				Whiteware	-Plain Base (1820+)	1		
21-277				Brick		1	8.75	
21-278				Sheet	-Iron	2		
21-278				Brick		1	33.8	
21-278				Whiteware	-Plain Rim (1820+)	1		
21-278				Whiteware	-Plain Body (1820+)	1		
21-278				Ironstone	-Plain Body (1840+)	1		
21-278				Unidentified Curved Glass	Colorless	1		
21-278				Unidentified Flat Glass	-No Bubbles/Patina	1		
21-279				Brick		2	46.78	

Bowman 1 (CRS N14522; Site 7NC-F-144)

Field Find	Shovel Test	Stratum	Level	Artifact Type	Date	Count	Weight (g)	Comments
21-279				Drain Pipe -Ceramic Fragment		1		
21-279				Unidentified Flat -No Glass Bubbles/Patina		1		
21-279				Porcelain -Plain Body (1700+)		1		
21-279				Sheet -Iron		1		
21-280				Ironstone -Plain Body (1840+)		1		
21-280				Sheet -Iron		1		
21-280				Brick		1	69.97	
21-281				Sheet -Iron		1		
21-281				Unidentified Flat -No Glass Bubbles/Patina		1		
21-281				Unidentified Curved Glass Colorless		1		
21-282				Unidentified Curved Glass Colorless		3		
21-282				Redware -Manganese Glaze Body (1770+)		1		
21-282				Ironstone -Plain Body (1840+)		1		
21-282				Ironstone -Plain Rim (1840+)		1		
21-282				Unidentified Flat -Bubbles/Patina Glass		1		
21-282				Tableware Glass -Base Colorless Mug		1		
21-282				Whiteware -Plain Rim (1820+)		1		
21-282				Whiteware -Blue Body (1820+) Monochrome Transfer		1		
21-283				Shell Fragment		1	14.65	
21-283				Unidentified Curved Glass Colorless		3		
21-283				Whiteware -Plain Body (1820+)		4		
21-283				Whiteware -Other Glaze Body (1820+)		1		yellow glaze
21-283				Ironstone -Plain Body (1840+)		2		
21-283				Ironstone -Plain Rim (1840+)		1		

Bowman 1 (CRS N14522; Site 7NC-F-144)

Field Find	Shovel Test	Stratum	Level	Artifact Type	Date	Count	Weight (g)	Comments	
21-284				Drain Pipe Fragment	-Ceramic	2			
21-284				Whiteware	-Shell-Edged, Blue	Rim	(1820- 1860)	2	
21-284				Unidentified Curved Glass		Colorless	1		
21-284				Whiteware	-Plain	Body	(1820+)	2	
21-284				Ironstone	-Embossed	Body	(1840+)	1	
21-285				Brick				1	
21-285				Drain Pipe Fragment	-Ceramic			1	
21-285				Whiteware	-Plain	Rim	(1820+)	1	
21-286				Drain Pipe Fragment	-Ceramic			2	
21-286				Sheet	-Iron			1	
21-287				Drain Pipe Fragment	-Ceramic			3	
21-288				Drain Pipe Fragment	-Ceramic			5	
21-288				Whiteware	-Plain	Body	(1820+)	1	
21-289				Drain Pipe Fragment	-Ceramic			3	
21-289				Unidentified Flat Glass	-No Bubbles/Patina			1	
21-289				Top/Neck Glass Container, wide mouth	-Threaded	White Milk Glass	(1890- 1960)	1	
21-289				Whiteware	-Plain	Base	(1820+)	1	
21-289				Whiteware	-Embossed	Rim	(1820+)	1	
21-289				Stoneware	-Brown Glaze	Body	(1820- 1900)	1	
21-290				Unidentifiable Melted Glass		Colorless		1	
21-290				Whiteware	-Plain	Body	(1820+)	1	
21-291				Brick				3	389.39

Bowman 1 (CRS N14522; Site 7NC-F-144)

Field Find	Shovel Test	Stratum	Level	Artifact Type	Date	Count	Weight (g)	Comments
21-291				Ironstone -Plain	Body (1840+)	1		
21-292				Drain Pipe -Ceramic		1		
21-292				Fragment				
21-292				Brick		1	7.56	
21-292				Indeterminate Container Glass	Colorless	1		
21-293				Nail -Cut	(1790+)	1		
21-293				Whiteware -Plain	Rim (1820+)	1		thermally altered
21-293				Identifiable Bone -Unmodified		2	24.65	one with teeth
21-294				Brick		5	224.19	
21-295				Whiteware -Plain	Body (1820+)	2		
21-295				Redware -Unglazed	Body (1770+)	1		
21-295				Brick		1	3.73	
21-296				Brick		1	148.9	
21-296				Nail -Wire	(1850+)	1		
21-296				Unidentified Flat Glass	-No Bubbles/Patina	1		
21-297				Indeterminate Container Glass	-Embossed Aqua (1800-1925)	1		mason
21-298				Brick		2	59.55	
21-298				Button -Prosser	(1840+)	1		
21-298				Redware -Luster, with Manganese	Rim (1770+)	1		
21-298				Whiteware -Shell-Edged, Blue	Body (1820-1860)	1		
21-299				Whiteware -Plain	Rim (1820+)	1		
21-299				Brick		1	896	
21-300				Brick		1	1190	
21-301				Brick		3	1038.6	
21-301				Unidentified Curved Glass	Colorless	1		
21-301.1				Whiteware -Shell-Edged, Blue	Rim (1820-1860)	1		
21-302.1				Redware -Unglazed	Body (1770+)	1		
21-302.1				Brick		1	9.47	

Bowman 1 (CRS N14522; Site 7NC-F-144)

Field Find	Shovel Test	Stratum	Level	Artifact Type	Date	Count	Weight (g)	Comments
21-302.1				Brick		1	680.04	
21-303				Brick		3	114.57	
21-303.1				Unidentified Curved Glass	Colorless	1		
21-304				Redware	-Lead Glaze Body (1770+)	1		
21-304				Tableware Glass	Indeterminate Colorless	1		
21-304				Body Glass	-Oval Colorless	1		
				Container, shape				
21-304				Semi-porcelain	-Gilded Rim (1885+)	1		
21-304				Brick		1	525	
21-305				Brick		4	317.67	
21-305.1				Unidentified Iron		2		
21-306				Redware	-Unglazed Body (1770+)	2		
21-306				Whiteware	-Plain Body (1820+)	1		
21-306.1				Brick		2	27	
21-307				Brick		1	5.98	
21-307.1				Whiteware	-Plain Rim (1820+)	1		
21-308				Whiteware	-Plain Rim (1820+)	1		
21-308				Brick		3	317.11	
21-308.1				Brick		1	7.77	
21-308.1				Unidentified Flat Glass	-No Bubbles/Patina	1		
21-309				Whiteware	-Embossed Body (1820+)	1		
21-309				Brick		2	504	
21-309				Ironstone	-Plain Body (1840+)	1		
21-309.1				Whiteware	-Plain Body (1820+)	1		
21-310				Brick		1	1407	
21-310.1				Whiteware	-Plain Body (1820+)	1		
21-311				Ironstone	-Plain Rim (1840+)	1		
21-311				Brick		2	623	
21-311.1				Ironstone	-Plain Body (1840+)	1		
21-312				Brick		1	111.92	
21-312.1				Ironstone	-Plain Body (1840+)	1		
21-313				Whiteware	-Plain Body (1820+)	1		

Bowman 1 (CRS N14522; Site 7NC-F-144)

Field Find	Shovel Test	Stratum	Level	Artifact Type	Date	Count	Weight (g)	Comments
21-313				Tableware Glass	Indeterminate Colorless	1		cut glass, base of something; circular in shape
21-313				Brick		1	93.37	
21-313				Brick		1	2.79	
21-313				Unidentified Curved Glass	Amber (1860+)	1		
21-313.1				Unidentified Curved Glass	Aqua (1800-1925)	1		
21-314				Redware	-Lead Glaze Rim (1770+)	1		
21-314				Ironstone	-Plain Body (1840+)	1		
21-314				Brick		1	830.2	
21-314				Whiteware	-Plain Rim (1820+)	1		
21-314				Stoneware	-Indeterminate Body	1		thermally altered
21-314				Pipe	-Lead	1		threaded
21-315				Whiteware	-Plain Body (1820+)	1		
21-315				Ironstone	-Plain Body (1840+)	1		
21-315				Brick		2	41.09	
21-315				Sheet	-Iron	1		
21-315.1				Unidentified Flat Glass	-No Bubbles/Patina	1		
21-316				Brick		3	582.4	
21-316.1				Indeterminate Container Glass	Colorless	1		
21-316.1				Tableware Glass	Indeterminate White Milk Glass (1890-1960)	1		
21-317				Brick		2	100.16	
21-317				Whiteware	-Plain Base (1820+)	1		
21-317.1				Base Glass Container, scarring	-Post Bottom Mold Aqua (1800-1925)	1		base
21-318				Whiteware	-Other Monochrome Transfer Body (1830+)	1		black

Bowman 1 (CRS N14522; Site 7NC-F-144)

Field Find	Shovel Test	Stratum	Level	Artifact Type	Date	Count	Weight (g)	Comments
21-318.1				Brick		5	942.39	
21-319				Brick		2	1275.4	
21-319.1				Nail -Wire	(1850+)	1		
21-320				Brick		5	791	
21-320.1				Stoneware -Brown Glaze Rim	(1820-1900)	1		
21-321				Stoneware -Salt Glazed Body	(1700+)	1		
21-322				Ironstone -Plain Body	(1840+)	1		
21-323				Ironstone -Plain Base	(1840+)	1		
21-324				Ironstone -Plain Body	(1840+)	1		
21-325				Unidentified Flat Glass -No Bubbles/Patina		1		
21-326				Ironstone -Plain Base	(1840+)	1		
21-326				Whiteware -Plain Body	(1820+)	1		
21-327				Brick		2	21.7	
21-327				Ironstone -Plain Rim	(1840+)	1		
21-327				Ironstone -Plain Body	(1840+)	1		
21-328				Ironstone -Plain Body	(1840+)	1		
21-329				Farm Equipment		1		
21-330				Redware -Unglazed Body	(1770+)	1		
21-330				Whiteware -Plain Rim	(1820+)	1		
21-331				Unidentified Flat Glass -No Bubbles/Patina	Colorless	1		
21-331				Top/Neck Glass Container, narrow mouth -Bead Ring	Aqua (1800-1925)	1		
21-332				Indeterminate Container Glass	Colorless	1		
21-332				Unidentified Flat Glass -No Bubbles/Patina		1		
21-332				Redware -Unglazed Body	(1770+)	2		
21-332				Whiteware -Plain Body	(1820+)	1		
21-332				Brick		1	0.99	
21-332				Shell Fragment		1	0.44	
21-333				Whiteware -Plain Body	(1820+)	1		

Bowman 1 (CRS N14522; Site 7NC-F-144)

Field Find	Shovel Test	Stratum	Level	Artifact Type	Date	Count	Weight (g)	Comments
21-334				Whiteware -Plain	Body (1820+)	1		
21-335				Whiteware -Plain	Body (1820+)	1		
21-336				Unidentified Curved Glass	Amber (1860+)	1		
21-336				Unidentified Curved Glass	Olive Green (popular until 1860)	1		
21-337				Whiteware -Shell-Edged, Blue	Rim (1820-1860)	1		
21-337				Brick		1	5.07	
21-338				Unidentified Curved Glass	Colorless	1		
21-338				Indeterminate Container Glass	-Embossed Colorless	1		
21-339				20th Century Ceramics	-Indeterminate Body (1900+)	1		buff body with dark brown glaze
21-340				Brick		1	128.99	
21-341				Redware	-Unglazed Body (1770+)	1		
21-341				Yellow Ware	-Rockingham Base (1845-1900)	1		
21-341				Brick		1	7.99	
21-342				Indeterminate Container Glass	Colorless	1		
21-342				Redware	-Unglazed Body (1770+)	1		
21-342				Ironstone	-Plain Rim (1840+)	1		
21-343				Redware	-Manganese Glaze Body (1770+)	1		
21-343				Top/Neck Glass Container, narrow mouth	-Ring/Oil Aqua (1800-1925)	1		
21-343				Ironstone	-Plain Lid (1840+)	1		
21-344				Indeterminate Container Glass	Colorless	1		
21-345				Stoneware	-Bristol Body (1880+)	1		
21-346				Unidentified Flat Glass	-No Bubbles/Patina	1		

Bowman 1 (CRS N14522; Site 7NC-F-144)

Field Find	Shovel Test	Stratum	Level	Artifact Type	Date	Count	Weight (g)	Comments
21-346				Ironstone -Plain Body	(1840+)	1		
21-346				Whiteware -Plain Body	(1820+)	1		
21-347				Whiteware -Plain Body	(1820+)	1		
21-348				Base Glass -Owens Scar Aqua Container, scarring	(1903-1917)	1		
21-349				Unidentified Curved Glass	Colorless	1		
21-349				Whiteware -Embossed Body	(1820+)	1		green and brown
21-350				Whiteware -Plain Body	(1820+)	1		
21-351				Unidentified Curved Glass	Colorless	1		
21-351				Indeterminate Container Glass	Colorless	1		
21-351				Redware -Manganese Glaze Rim	(1770+)	1		
21-351				Redware -Unglazed Base	(1770+)	1		
21-351				Redware -Unglazed Body	(1770+)	1		
21-351				Whiteware -Decal Decorated Body	(1880+)	1		
21-352				Redware -Manganese Glaze Body	(1770+)	1		
21-352				Redware -Lead Glaze Body	(1770+)	1		
21-352				Ironstone -Plain Body	(1840+)	1		
21-353				Redware -Lead Glaze Body	(1770+)	1		
21-353				Indeterminate Container Glass	Colorless	1		
21-354				Semi-porcelain -Plain Body	(1885+)	1		
21-354				Unidentified Brass		2		half circle
21-355				Unidentified Curved Glass	Amber (1860+)	1		
21-355				Shell Fragment		1	12.77	
21-356				Mason Jar Lid Liner -White Milk Glass	(1858+)	1		

Bowman 1 (CRS N14522; Site 7NC-F-144)

Field Find	Shovel Test	Stratum	Level	Artifact Type	Date	Count	Weight (g)	Comments
21-356				Pearlware -Hand-Painted, Floral	Body (1780-1840)	1		
21-357				Indeterminate Container Glass	Colorless	1		
21-357				Whiteware -Plain	Body (1820+)	1		
21-357				Porcelain -Blue Monochrome Transfer	Body (1750+)	1		
21-357				Shell Fragment		1	8.78	
21-358				Brick		2	47.6	
21-359				Unidentified Curved Glass	Amber (1860+)	1		
21-359				Pearlware -Blue Monochrome Transfer	Body (1780-1840)	1		
21-359				Whiteware -Plain	Body (1820+)	3		
21-360				Drain Pipe Fragment	-Ceramic	1		
21-360				Whiteware -Plain	Body (1820+)	1		
21-361				Brick		1	6.92	
21-361				Whiteware -Plain	Body (1820+)	1		
21-362				Drain Pipe Fragment	-Ceramic	1		
21-362				Redware -Unglazed	Body (1770+)	1		
21-362				Semi-porcelain -Plain	Rim (1885+)	1		
21-362				Unidentified Curved Glass	Colorless	1		
21-363				Tableware Glass Indeterminate	Colorless	1		rim
21-363				Ironstone -Plain	Body (1840+)	1		
21-363				Semi-porcelain -Plain	Base (1885+)	1		
21-364				Indeterminate Container Glass	Olive Green (popular until 1860)	1		
21-364				Brick		1	17.03	
21-364				Whiteware -Plain	Body (1820+)	1		

Bowman 1 (CRS N14522; Site 7NC-F-144)

Field Find	Shovel Test	Stratum	Level	Artifact Type	Date	Count	Weight (g)	Comments
21-365				Base Glass Container, scarring	-No Scars Colorless	1		
21-365				Brick		1	40.8	
21-366				Ironstone	-Plain Base	(1840+)	1	
21-366				Ironstone	-Blue Monochrome Transfer	Body (1840+)	1	
21-367				Redware	-Lead Glaze	Body (1770+)	1	
21-367				Brick		1	22.4	
21-368				Redware	-Lead Glaze	Rim (1770+)	1	
21-368				Whiteware	-Plain	Body (1820+)	1	
21-369				Top/Neck Glass Container, narrow mouth	-Patent Finish	Amythest (1880- 1925)	1	
21-369				Indeterminate Container Glass	Colorless	1		
21-369				Ironstone	-Plain	Base (1840+)	1	Empire Pottery; Trenton Potteries Company, NJ; 1863-ca.1884 (1863- ca.1918); Kovels 1986; 11
21-369				Nail	-Unidentifiable	1		
21-369				Unidentified Curved Glass	Colorless	1		
21-369				Coal Fragment		1	9.31	
21-370				Redware	-Unglazed	Body (1770+)	1	
21-370				Unidentified Flat Glass	-Bubbles/Patina	1		
21-370				Whiteware	-Plain	Body (1820+)	2	
21-370				Ironstone	-Plain	Body (1840+)	1	
21-371				Unidentified Curved Glass	Colorless	4		
21-371				Brick		1	83.21	
21-372				Whiteware	-Plain	Body (1820+)	1	

Bowman 1 (CRS N14522; Site 7NC-F-144)

Field Find	Shovel Test	Stratum	Level	Artifact Type	Date	Count	Weight (g)	Comments
21-373				Unidentified Curved Glass	Colorless	1		
21-373				Whiteware	-Plain Body (1820+)	2		
21-373				Ironstone	-Plain Body (1840+)	1		
21-374				Base Glass Container, scarring	-No Scars Aqua (1800-1925)	1		
21-375				Red & Yellow Refined Earthenwares	-Jackfield Body (1745-1790)	1		
21-376				Ironstone	-Plain Rim (1840+)	2		
21-377				Whiteware	-Blue Monochrome Transfer Base (1820+)	1		
21-378				Flake Core	-Fragment Quartz	1		
21-379				Brick		2	24.83	
21-379				Unidentified Curved Glass	Colorless	1		
21-379				Whiteware	-Plain Body (1820+)	1		
21-380				Whiteware	-Plain Body (1820+)	1		
21-381				Brick		2	19.45	
21-382				Mason Jar Lid Liner	-White Milk Glass (1858+)	1		
21-383				Ironstone	-Plain Base (1840+)	1		
21-384				Tableware Glass	Indeterminate Colorless	1		base
21-385				Unidentified Flat Glass	-No Bubbles/Patina	1		
21-386				Unidentified Curved Glass	Olive Green (popular until 1860)	1		
21-387				Redware	-Manganese Glaze Body (1770+)	1		
21-388				Brick		1	32.15	
21-388				Shell Fragment		1	4.52	
21-389				Brick		1	93.14	

Bowman 1 (CRS N14522; Site 7NC-F-144)

Field Find	Shovel Test	Stratum	Level	Artifact Type	Date	Count	Weight (g)	Comments
21-390				Insulator -Glass	Aqua (1800-1925)	1		
21-390				Unidentified Curved Glass	Colorless	1		
21-390				Indeterminate Container Glass	Colorless	1		
21-391				Whiteware -Plain	Rim (1820+)	1		
21-392				Brick		2	38.57	
21-393				Brick		2	12.89	
21-393				Unidentified Curved Glass	Aqua (1800-1925)	1		
21-394				Whiteware -Shell-Edged, Blue	Body (1820-1860)	1		
21-395				Brick		2	46.57	
21-395				Nail -Wire	(1850+)	1		
21-395				Sheet -Iron		1		
21-395				Whiteware -Plain	Base (1820+)	1		
21-395				Whiteware -Plain	Body (1820+)	1		
21-395				Redware -Manganese Glaze	Body (1770+)	1		
21-396				Tableware Glass Indeterminate	Colorless	1		
21-396				Unidentified Curved Glass	Colorless	1		
21-396				Whiteware -Blue Monochrome Transfer	Body (1820+)	1		
21-396				Whiteware -Plain	Body (1820+)	1		
21-396				Brick		3	11.38	
21-397				Ironstone -Plain	Body (1840+)	1		
21-398				Redware -Lead Glaze	Rim (1770+)	1		rouletting around rim
21-398				Whiteware -Plain	Rim (1820+)	1		
21-399				Unidentified Curved Glass	Colorless	1		
21-400				Redware -Lead Glaze	Rim (1770+)	1		
21-401				Ironstone -Embossed	Rim (1840+)	1		

Bowman 1 (CRS N14522; Site 7NC-F-144)

Field Find	Shovel Test	Stratum	Level	Artifact Type	Date	Count	Weight (g)	Comments
21-402				Unidentified Curved Glass	Aqua (1800-1925)	1		
21-403				Brick		1	66.84	
21-404				Brick -Glazed		1	41.83	
21-405				Semi-porcelain -Plain	Body (1885+)	1		
21-406				Ironstone -Plain	Body (1840+)	1		
21-407				Whiteware -Plain	Rim (1820+)	1		
21-407				Semi-porcelain -Plain	Body (1885+)	1		
21-408				Whiteware -Shell-Edged, Blue	Rim (1820-1860)	1		1860s-1890s; Non-impressed; Blue rim edging (jefpat.org)
21-409				Whiteware -Plain	Base (1820+)	1		
21-410				Unidentified Curved Glass	Colorless	1		
21-411				Bisque		1		
21-412				Whiteware -Plain	Body (1820+)	1		
21-412				Brick		1	2.26	
21-413				Ironstone -Plain	Lid (1840+)	1		
21-413				Brick		1	11.02	
21-414				Brick		2	43.87	
21-415				Unidentified Curved Glass	Aqua (1800-1925)	1		
21-416				Whiteware -Plain	Body (1820+)	1		
21-417				Brick		1	4.68	
21-418				Top/Neck Glass -Patent Finish Container, narrow mouth	Colorless	1		
21-419				Brick		1	12.74	
21-420				Semi-porcelain -Plain	Rim (1885+)	1		
21-420				Ironstone -Plain	Body (1840+)	1		
21-421				Unidentified Curved Glass	Aqua (1800-1925)	1		
21-421				Bisque	Base	1		
21-421				Bisque	Rim	1		
21-422				Brick		2	341.08	

Bowman 1 (CRS N14522; Site 7NC-F-144)

Field Find	Shovel Test	Stratum	Level	Artifact Type	Date	Count	Weight (g)	Comments
21-422				Unidentified Flat Glass	-No Bubbles/Patina	1		
21-423				Unidentified Curved Glass	Amber	1		(1860+)
21-424				Brick		1	273.96	
21-425				Drain Pipe Fragment	-Ceramic	1		
21-425				Unidentified Curved Glass	Colorless	1		
21-425				Whiteware	-Plain	2		Body (1820+)
21-425				Brick		1	19.03	
21-426				Redware	-Unglazed	1		Base (1770+)
21-427				Ironstone	-Plain	1		Body (1840+)
21-428				Ironstone	-Plain	1		Lid (1840+)
21-429				Ironstone	-Plain	1		Body (1840+)
21-430				Redware	-Manganese Glaze	1		Body (1770+)
21-431				Ironstone	-Plain	1		Base (1840+)
21-431				Ironstone	-Plain	1		Body (1840+)
21-431				Brick		1	2.52	
21-432				Unidentified Curved Glass	Colorless	1		
21-433				Top/Neck Glass Container, wide mouth	-Threaded	1		Colorless
21-434				Unidentified Flat Glass	-Bubbles/Patina	1		Aqua (1800-1925)
21-434				Ironstone	-Plain	1		Body (1840+)
21-435				Ironstone	-Plain	1		Body (1840+)
21-436				Pearlware	-Blue Monochrome Transfer	1		Rim (1780-1840)
21-437				Whiteware	-Plain	1		Body (1820+)
21-438				Whiteware	-Plain	1		Body (1820+)
21-438				Whiteware	-Annular	1		Body (1820+)

Bowman 1 (CRS N14522; Site 7NC-F-144)

Field Find	Shovel Test	Stratum	Level	Artifact Type	Date	Count	Weight (g)	Comments
21-439				Bolt		1		
21-440				Brick		1	208.32	
21-441				Tableware Glass	Indeterminate Colorless	1		rim
21-442				Ironstone	-Plain Body (1840+)	1		
21-443				Decorative Glass	White (1890- Milk Glass 1960)	1		
21-444				Whiteware	-Plain Body (1820+)	1		
21-445				Whiteware	-Plain Body (1820+)	1		
21-446				Brick		1	217.74	
21-447				Unidentified Curved Glass	White (1890- Milk Glass 1960)	1		
21-448				Unidentified Curved Glass	Aqua (1800-1925)	1		
21-449				Brick		1	25.49	
21-450				Brick		1	57.08	
21-451				Ironstone	-Plain Base (1840+)	1		
21-452				Brick		1	20.83	
21-453				Shell Fragment		1	12.12	
21-453				Shell Fragment		1	7.43	
21-454				Ironstone	-Plain Rim (1840+)	1		
21-455				Redware	-Manganese Glaze Body (1770+)	2		
21-456				Ironstone	-Plain Rim (1840+)	1		
21-457				Whiteware	-Plain Body (1820+)	1		thermally altered
21-458				Unidentified Curved Glass	Aqua (1800-1925)	1		
21-458				Brick		1	9.96	
21-458				Ironstone	-Plain Body (1840+)	1		
21-458				Ironstone	-Plain Rim (1840+)	1		
21-458				Horseshoe		1		
21-459				Ironstone	-Embossed Rim (1840+)	1		
21-459				Ironstone	-Plain Body (1840+)	1		
21-460				Brick		1	46.88	

Bowman 1 (CRS N14522; Site 7NC-F-144)

Field Find	Shovel Test	Stratum	Level	Artifact Type	Date	Count	Weight (g)	Comments
21-461				Unidentified Curved Glass	White (1890- Milk Glass 1960)	1		
21-462				Whiteware -Plain	Body (1820+)	1		
21-463				Ironstone -Plain	Body (1840+)	1		
21-463				Whiteware -Blue Monochrome Transfer	Rim (1820+)	1		
21-464				Indeterminate Container Glass	-Embossed Amythest (1880- 1925)	1		
21-465				Brick		1	8.69	
21-465				Indeterminate Container Glass	Colorless	1		
21-466				Indeterminate Container Glass	Colorless	1		
21-466				Redware -Manganese Glaze	Body (1770+)	1		
21-467				Ironstone -Annular	Rim (1840+)	1		
21-468				Whiteware -Plain	Body (1820+)	1		
21-469				Brick		1	18.8	
21-470				Ironstone -Plain	Rim (1840+)	1		
21-471				Whiteware -Plain	Base (1820+)	1		
21-472				Unidentified Curved Glass	Colorless	1		
21-473				Shell Fragment		1	9.98	
21-474				Whiteware -Plain	Body (1820+)	1		
21-474				Ironstone -Plain	Body (1840+)	1		
21-474				Ironstone -Embossed	Rim (1840+)	1		
21-474				Brick		1	13.4	
21-475				Redware -Luster, with Manganese	Body (1770+)	1		
21-476				Redware -Manganese Glaze	Body (1770+)	1		
21-477				Redware -Luster, with Manganese	Body (1770+)	1		

Bowman 1 (CRS N14522; Site 7NC-F-144)

Field Find	Shovel Test	Stratum	Level	Artifact Type	Date	Count	Weight (g)	Comments
21-478				Ironstone -Plain Base	(1840+)	1		
21-478				Tableware Glass Indeterminate	Colorless	1		
21-478				Unidentified Flat Glass -Beveled Edge	Colorless	1		
21-479				Unidentified Flat Glass -No Bubbles/Patina		1		
21-480				Unidentified Flat Glass -No Bubbles/Patina		1		
21-488				Stoneware -Bristol	Body (1880+)	1		
21-489				Brick		3	93.27	
21-490				Whiteware -Plain	Body (1820+)	1		
21-491				Brick		1	52.63	
21-492				Brick		1	21.99	
21-493				Redware -Manganese Glaze	Body (1770+)	1		
21-495				Redware -Unglazed	Body (1770+)	1		
21-496				Whiteware -Embossed	Rim (1820+)	1		
21-510				Whiteware -Shell-Edged, Blue	Rim (1820-1860)	1		
21-510				Whiteware -Shell-Edged, Blue	Rim (1820-1860)	1		
21-510				Tableware Glass Indeterminate	Other	1		pink
21-510				Tableware Glass Indeterminate	Other	1		pink
21-511				Flake Core	Quartz	1		
21-512				Thermally Altered Stone		1	359.18	
21-513				Horseshoe		1		
21-514				Unidentified Curved Glass	Colorless	1		
21-514				Unidentified Curved Glass	Colorless	1		
21-514				Unidentified Curved Glass	Colorless	1		
21-514				Whiteware -Plain	Body (1820+)	1		
21-514				Whiteware -Plain	Body (1820+)	1		

Bowman 1 (CRS N14522; Site 7NC-F-144)

Field Find	Shovel Test	Stratum	Level	Artifact Type	Date	Count	Weight (g)	Comments
21-514				Whiteware -Plain Body	(1820+)	1		
21-514				Brick		1	351.15	
21-514				Brick		1	351.15	
21-514				Brick		1	351.15	
21-515				Whiteware -Plain Body	(1820+)	1		
21-516				Brick		1	20.18	
21-517				Whiteware -Plain Rim	(1820+)	1		
21-518				Brick		1	272.77	
21-519				Brick		1	77.3	
21-520				Whiteware -Blue Monochrome Transfer Base	(1820+)	1		
21-521				Indeterminate Container Glass	Aqua (1800-1925)	1		
21-522				Horseshoe		1		
21-522				Horseshoe		1		
21-522				Horseshoe		1		
21-522				Whiteware -Shell-Edged, Blue Rim	(1820-1860)	1		
21-522				Whiteware -Shell-Edged, Blue Rim	(1820-1860)	1		
21-522				Whiteware -Shell-Edged, Blue Rim	(1820-1860)	1		
21-522				Core Flake -Secondary Quartz		1		
21-522				Core Flake -Secondary Quartz		1		
21-522				Core Flake -Secondary Quartz		1		
21-523				Brick		2	756	
21-523				Brick		2	756	
21-523				Indeterminate -Embossed Container Glass	Aqua (1800-1925)	1		
21-523				Indeterminate -Embossed Container Glass	Aqua (1800-1925)	1		
21-524				Brick		1	546	
21-524				Brick		1	546	
21-524				Redware -Lead Glaze Body	(1770+)	1		

Bowman 1 (CRS N14522; Site 7NC-F-144)

Field Find	Shovel Test	Stratum	Level	Artifact Type	Date	Count	Weight (g)	Comments
21-524				Redware -Lead Glaze Body	(1770+)	1		
21-525				Ironstone -Plain Body	(1840+)	1		
21-526				Indeterminate Container Glass	Colorless	1		
21-527				Brick		1	19.85	
21-528				Unidentified Curved Glass	Amber (1860+)	1		
21-528				Unidentified Curved Glass	Amber (1860+)	1		
21-528				Yellow Ware -Rockingham Body	(1845-1900)	1		
21-528				Yellow Ware -Rockingham Body	(1845-1900)	1		
21-529				Unidentified Curved Glass	Colorless	1		
21-530				Whiteware -Plain Body	(1820+)	1		
21-531				Indeterminate Container Glass	-Embossed Aqua (1800-1925)	1		
21-531				Indeterminate Container Glass	-Embossed Aqua (1800-1925)	1		
21-531				Brick		1	84.56	
21-531				Brick		1	84.56	
21-532				Brick		1	61.4	
21-533				Unidentified Curved Glass	Aqua (1800-1925)	1		
21-534				Brick		1	315.52	
21-535				Whiteware -Plain Body	(1820+)	1		
21-536				Base Glass Container, scarring	-Owens Scar Aqua (1903-1917)	1		
21-536				Base Glass Container, scarring	-Owens Scar Aqua (1903-1917)	1		
21-536				Ironstone -Plain Body	(1840+)	1		
21-536				Ironstone -Plain Body	(1840+)	1		

Bowman 1 (CRS N14522; Site 7NC-F-144)

Field Find	Shovel Test	Stratum	Level	Artifact Type	Date	Count	Weight (g)	Comments
21-537				Ironstone -Plain Body	(1840+)	2		
21-538				Shell Fragment		1	10.08	
21-538				Shell Fragment		1	10.08	
21-538				Shell Fragment		1	10.08	
21-538				Rubber Fragment	(1839+)	1		
21-538				Rubber Fragment	(1839+)	1		
21-538				Rubber Fragment	(1839+)	1		
21-538				Whiteware -Plain Body	(1820+)	1		
21-538				Whiteware -Plain Body	(1820+)	1		
21-538				Whiteware -Plain Body	(1820+)	1		
21-539				Rubber Fragment	(1839+)	1		
21-539				Rubber Fragment	(1839+)	1		
21-539				Whiteware -Plain Body	(1820+)	1		
21-539				Whiteware -Plain Body	(1820+)	1		
21-540				Brick		1	616	
21-541				Whiteware -Plain Body	(1820+)	1		
21-542				Whiteware -Plain Body	(1820+)	1		
21-542				Whiteware -Plain Base	(1820+)	1		
21-543				Unidentified Cobalt Curved Glass	(1890-1960)	1		
21-544				Whiteware -Plain Body	(1820+)	1		
21-545				Redware -Manganese Glaze Rim	(1770+)	1		
21-545				Redware -Manganese Glaze Rim	(1770+)	1		
21-545				Redware -Manganese Glaze Rim	(1770+)	1		
21-545				Porcelain -Plain Base	(1700+)	1		
21-545				Porcelain -Plain Base	(1700+)	1		
21-545				Porcelain -Plain Base	(1700+)	1		
21-545				Whiteware -Plain Base	(1820+)	1		
21-545				Whiteware -Plain Base	(1820+)	1		
21-545				Whiteware -Plain Base	(1820+)	1		
21-546				Brick		1	28.07	
21-546				Brick		1	28.07	

Bowman 1 (CRS N14522; Site 7NC-F-144)

Field Find	Shovel Test	Stratum	Level	Artifact Type	Date	Count	Weight (g)	Comments
21-546				Strap -Iron		1		with nut and bolt attached
21-546				Strap -Iron		1		with nut and bolt attached
21-547				Whiteware -Plain	Base (1820+)	1		
21-548				Yellow Ware -Plain	Body (1827-1930)	1		
21-548				Yellow Ware -Plain	Body (1827-1930)	1		
21-548				Whiteware -Plain	Rim (1820+)	1		
21-548				Whiteware -Plain	Rim (1820+)	1		
21-549				Mason Jar Lid Liner	-White Milk Glass (1858+)	1		
21-550				Brick -Glazed		1	281.95	possibly burnt
21-550				Brick -Glazed		1	281.95	possibly burnt
21-550				Stoneware -Albany Slip	Rim (1805-1940)	1		
21-550				Stoneware -Albany Slip	Rim (1805-1940)	1		
21-551				Unidentified Curved Glass	Amber (1860+)	1		
21-552				Whiteware -Plain	Body (1820+)	1		
21-553				Thermally Altered Stone		1	115.84	
21-554				Brick -Glazed		1	476	
21-555				Unidentified Curved Glass	Colorless	1		
21-555				Unidentified Curved Glass	Colorless	1		
21-555				Unidentified Curved Glass	Colorless	1		
21-555				Plastic Nozzle	(1915+)	1		
21-555				Plastic Nozzle	(1915+)	1		
21-555				Plastic Nozzle	(1915+)	1		

Bowman 1 (CRS N14522; Site 7NC-F-144)

Field Find	Shovel Test	Stratum	Level	Artifact Type	Date	Count	Weight (g)	Comments
21-555				Unidentifiable material and item		1		
21-555				Unidentifiable material and item		1		
21-555				Unidentifiable material and item		1		
21-556				Brick		1	1148	
21-556				Brick		1	1148	
21-556				Whiteware -Shell-Edged, Blue	Body (1820-1860)	1		
21-556				Whiteware -Shell-Edged, Blue	Body (1820-1860)	1		
21-558				Shell Fragment		1	4.05	
21-558				Shell Fragment		1	4.05	
21-558				Shell Fragment		1	4.05	
21-558				Whiteware -Plain	Body (1820+)	1		
21-558				Whiteware -Plain	Body (1820+)	1		
21-558				Whiteware -Plain	Body (1820+)	1		
21-558				Top/Neck Glass Container, narrow mouth	-Double Ring Amber (1860+)	1		
21-558				Top/Neck Glass Container, narrow mouth	-Double Ring Amber (1860+)	1		
21-558				Top/Neck Glass Container, narrow mouth	-Double Ring Amber (1860+)	1		
21-560				Stoneware	-Brown Glaze Body (1820-1900)	1		
21-561				Redware	-Manganese Glaze Body (1770+)	1		
21-561				Redware	-Manganese Glaze Body (1770+)	1		
21-561				Brick		2	199.81	
21-561				Brick		2	199.81	

Bowman 1 (CRS N14522; Site 7NC-F-144)

Field Find	Shovel Test	Stratum	Level	Artifact Type	Date	Count	Weight (g)	Comments
21-562				Brick		1	52.31	
21-562				Brick		1	52.31	
21-562				Brick		1	52.31	
21-562				Stoneware -Salt Glazed	Base (1700+)	1		
21-562				Stoneware -Salt Glazed	Base (1700+)	1		
21-562				Stoneware -Salt Glazed	Base (1700+)	1		
21-562				Indeterminate Container Glass	Aqua (1800-1925)	1		
21-562				Indeterminate Container Glass	Aqua (1800-1925)	1		
21-562				Indeterminate Container Glass	Aqua (1800-1925)	1		
21-563				Brick		2	41.54	
21-563				Brick		2	41.54	
21-563				Brick		2	41.54	
21-563				Tableware Glass Indeterminate	Amber (1860+)	1		handle
21-563				Tableware Glass Indeterminate	Amber (1860+)	1		handle
21-563				Tableware Glass Indeterminate	Amber (1860+)	1		handle
21-559				Ironstone -Plain	Body (1840+)	1		
21-559				Ironstone -Plain	Body (1840+)	1		
21-559				Ironstone -Plain	Body (1840+)	1		
21-566				Shell Fragment		1	7.23	
21-566				Shell Fragment		1	7.23	
21-566				Whiteware -Plain	Body (1820+)	1		
21-566				Whiteware -Plain	Body (1820+)	1		
21-567				Brick		1	14.27	
21-567				Brick		1	14.27	
21-567				Brick		1	14.27	
21-567				Unidentified Curved Glass	Colorless	1		
21-567				Unidentified Curved Glass	Colorless	1		
21-567				Unidentified Curved Glass	Colorless	1		
21-567				Whiteware -Plain	Body (1820+)	1		

Bowman 1 (CRS N14522; Site 7NC-F-144)

Field Find	Shovel Test	Stratum	Level	Artifact Type	Date	Count	Weight (g)	Comments
21-567				Whiteware -Plain Body	(1820+)	1		
21-567				Whiteware -Plain Body	(1820+)	1		
21-568				Unidentified Curved Glass	Colorless	1		
21-568				Unidentified Curved Glass	Colorless	1		
21-568				Unidentified Curved Glass	Colorless	1		
21-568				Unidentified Curved Glass	Colorless	1		
21-568				Unidentified Flat Glass	-No Bubbles/Patina	1		
21-568				Unidentified Flat Glass	-No Bubbles/Patina	1		
21-568				Unidentified Flat Glass	-No Bubbles/Patina	1		
21-568				Unidentified Flat Glass	-No Bubbles/Patina	1		
21-568				Stoneware	-Indeterminate Body	1		blue glaze
21-568				Stoneware	-Indeterminate Body	1		blue glaze
21-568				Stoneware	-Indeterminate Body	1		blue glaze
21-568				Stoneware	-Indeterminate Body	1		blue glaze
21-568				Base Glass Container, scarring	-No Scars Colorless	1		
21-568				Base Glass Container, scarring	-No Scars Colorless	1		
21-568				Base Glass Container, scarring	-No Scars Colorless	1		
21-568				Base Glass Container, scarring	-No Scars Colorless	1		
21-569				Redware	-Unglazed Body	(1770+)	1	

Bowman 1 (CRS N14522; Site 7NC-F-144)

Field Find	Shovel Test	Stratum	Level	Artifact Type	Date	Count	Weight (g)	Comments
21-564				Indeterminate Container Glass	Colorless	1		
21-564				Indeterminate Container Glass	Colorless	1		
21-564				Ironstone -Plain	Rim (1840+)	1		
21-564				Ironstone -Plain	Rim (1840+)	1		
21-565				Stoneware -Albany Slip	Body (1805-1940)	1		
21-570				Ironstone -Plain	Rim (1840+)	1		
21-570				Ironstone -Plain	Rim (1840+)	1		
21-570				Redware -Lead Glaze	Body (1770+)	1		
21-570				Redware -Lead Glaze	Body (1770+)	1		
21-571				Ironstone -Plain	Rim (1840+)	1		
21-571				Ironstone -Plain	Rim (1840+)	1		
21-571				Whiteware -Plain	Body (1820+)	1		
21-571				Whiteware -Plain	Body (1820+)	1		
21-572				Whiteware -Shell-Edged, Blue	Rim (1820-1860)	1		
21-572				Whiteware -Shell-Edged, Blue	Rim (1820-1860)	1		
21-572				Whiteware -Plain	Body (1820+)	1		
21-572				Whiteware -Plain	Body (1820+)	1		
21-573				Whiteware -Plain	Base (1820+)	1		
21-573				Whiteware -Plain	Body (1820+)	1		
21-574				Whiteware -Sponge/Spatter	Rim (1820+)	1		
21-575				Semi-porcelain -Plain	Rim (1885+)	1		
21-576				Brick		3	49.55	
21-577				Brick		1	165.97	
21-577				Brick		1	165.97	
21-577				Stoneware -Salt Glazed	Body (1700+)	1		
21-577				Stoneware -Salt Glazed	Body (1700+)	1		
21-578				Core Flake -Secondary	Quartz	1		
21-579				Brick		1	476	
21-579				Brick		1	476	

Bowman 1 (CRS N14522; Site 7NC-F-144)

Field Find	Shovel Test	Stratum	Level	Artifact Type	Date	Count	Weight (g)	Comments
21-579				Yellow Ware -Plain Body	(1827-1930)	1		
21-579				Yellow Ware -Plain Body	(1827-1930)	1		
21-580				Insulator -Ceramic	(1885+)	2		
21-581				Top/Neck Glass -Seamed Lip, Container, narrow Threaded mouth	Colorless	1		with plastic cap
21-582				Brick		2	344	
21-583				Brick		1	67.6	
21-583				Brick		1	67.6	
21-583				Brick		1	67.6	
21-583				Unidentified Curved Glass	Colorless	2		
21-583				Unidentified Curved Glass	Colorless	2		
21-583				Unidentified Curved Glass	Colorless	2		
21-583				Whiteware -Plain Body	(1820+)	1		
21-583				Whiteware -Plain Body	(1820+)	1		
21-583				Whiteware -Plain Body	(1820+)	1		
21-584				Whiteware -Shell-Edged, Blue	Rim (1820-1860)	1		
21-585				Shell Fragment		1	31.78	
21-585				Shell Fragment		1	31.78	
21-585				Unidentified Curved Glass	Colorless	2		
21-585				Unidentified Curved Glass	Colorless	2		
21-586				Brick		1	68.75	
21-586				Brick		1	68.75	
21-586				Whiteware -Plain Body	(1820+)	1		
21-586				Whiteware -Plain Body	(1820+)	1		
21-587				Brick		1	672	
21-587				Brick		1	672	

Bowman 1 (CRS N14522; Site 7NC-F-144)

Field Find	Shovel Test	Stratum	Level	Artifact Type	Date	Count	Weight (g)	Comments
21-587				Indeterminate Container Glass	Amber (1860+)	1		
21-587				Indeterminate Container Glass	Amber (1860+)	1		
21-588				Whiteware -Plain	Body (1820+)	1		
21-589				Redware -Unglazed	Body (1770+)	2		
21-589				Redware -Unglazed	Body (1770+)	2		
21-589				Redware -Unglazed	Body (1770+)	2		
21-589				Whiteware -Plain	Body (1820+)	1		
21-589				Whiteware -Plain	Body (1820+)	1		
21-589				Whiteware -Plain	Body (1820+)	1		
21-589				Porcelain -Plain	Body (1700+)	1		
21-589				Porcelain -Plain	Body (1700+)	1		
21-589				Porcelain -Plain	Body (1700+)	1		
21-590				Whiteware -Plain	Body (1820+)	1		
21-591				Flake Core -Fragment	Quartz	1		
21-592				Nail -Unidentifiable		1		
21-593				Whiteware -Plain	Body (1820+)	1		
21-594				Whiteware -Plain	Body (1820+)	2		
21-595				Stoneware -Salt Glazed	Body (1700+)	1		
21-595				Stoneware -Salt Glazed	Body (1700+)	1		
21-595				Whiteware -Plain	Body (1820+)	1		
21-595				Whiteware -Plain	Body (1820+)	1		
21-596				Brick		1	77.11	
21-597				Redware -Lead Glaze	Body (1770+)	1		
21-597				Redware -Lead Glaze	Body (1770+)	1		
21-597				Redware -Lead Glaze	Body (1770+)	1		
21-597				Redware -Lead Glaze	Body (1770+)	1		
21-597				Tableware Glass Indeterminate	Colorless	1		
21-597				Tableware Glass Indeterminate	Colorless	1		
21-597				Tableware Glass Indeterminate	Colorless	1		
21-597				Tableware Glass Indeterminate	Colorless	1		
21-597				Ironstone -Annular	Rim (1840+)	1		
21-597				Ironstone -Annular	Rim (1840+)	1		
21-597				Ironstone -Annular	Rim (1840+)	1		

Bowman 1 (CRS N14522; Site 7NC-F-144)

Field Find	Shovel Test	Stratum	Level	Artifact Type	Date	Count	Weight (g)	Comments
21-597				Ironstone -Annular Rim	(1840+)	1		
21-597				Whiteware -Plain Body	(1820+)	1		
21-597				Whiteware -Plain Body	(1820+)	1		
21-597				Whiteware -Plain Body	(1820+)	1		
21-597				Whiteware -Plain Body	(1820+)	1		
21-598				Whiteware -Plain Body	(1820+)	1		
21-599				Whiteware -Plain Body	(1820+)	1		
21-600				Unidentified Curved Glass	Amber (1860+)	1		
21-600				Unidentified Curved Glass	Amber (1860+)	1		
21-600				Whiteware -Plain Body	(1820+)	1		
21-600				Whiteware -Plain Body	(1820+)	1		
21-601				Shell Fragment		1	4.14	
21-602				Whiteware -Plain Body	(1820+)	1		
21-602				Whiteware -Plain Body	(1820+)	1		
21-602				Insulator -Ceramic	(1885+)	1		
21-602				Insulator -Ceramic	(1885+)	1		
21-603				Ironstone -Plain Body	(1840+)	1		
21-603				Ironstone -Plain Body	(1840+)	1		
21-603				Yellow Ware -Rockingham Body	(1845-1900)	1		
21-603				Yellow Ware -Rockingham Body	(1845-1900)	1		
21-604				Whiteware -Plain Base	(1820+)	1		
21-605				Whiteware -Plain Body	(1820+)	1		
21-605				Whiteware -Plain Body	(1820+)	1		
21-605				Redware -Unglazed Body	(1770+)	1		
21-605				Redware -Unglazed Body	(1770+)	1		
21-606				Unidentified Earthenware	-Other glaze Body	1		buff paste, orange/brown glaze
21-607				Brick		1	40.99	
21-607				Brick		1	40.99	
21-607				Whiteware -Plain Body	(1820+)	2		
21-607				Whiteware -Plain Body	(1820+)	2		

Bowman 1 (CRS N14522; Site 7NC-F-144)

Field Find	Shovel Test	Stratum	Level	Artifact Type	Date	Count	Weight (g)	Comments
21-608				Whiteware -Plain	Body (1820+)	1		
21-609				Top/Neck Glass -Bead Ring	Colorless	1		
				Container, narrow mouth				
21-609				Top/Neck Glass -Bead Ring	Colorless	1		
				Container, narrow mouth				
21-609				Whiteware -Plain	Base (1820+)	1		
21-609				Whiteware -Plain	Base (1820+)	1		
21-610				Whiteware -Embossed	Rim (1820+)	1		
21-611				Nail -Cut	(1790+)	1		
21-611				Nail -Cut	(1790+)	1		
21-611				Ironstone -Plain	Body (1840+)	1		
21-611				Ironstone -Plain	Body (1840+)	1		
21-612				Brick		1	37.78	
21-612				Brick		1	37.78	
21-612				Brick		1	37.78	
21-612				Unidentified Curved Glass	Olive Green (popular until 1860)	1		
21-612				Unidentified Curved Glass	Olive Green (popular until 1860)	1		
21-612				Unidentified Curved Glass	Olive Green (popular until 1860)	1		
21-612				Mason Jar Lid Liner	-White Milk Glass (1858+)	1		
21-612				Mason Jar Lid Liner	-White Milk Glass (1858+)	1		
21-612				Mason Jar Lid Liner	-White Milk Glass (1858+)	1		
21-613				Top/Neck Glass -Threaded	Aqua (1800-1925)	1		
				Container, wide mouth				
21-614				Stoneware -Salt Glazed	Body (1700+)	1		
21-614				Stoneware -Salt Glazed	Body (1700+)	1		
21-614				Stoneware -Salt Glazed	Body (1700+)	1		

Bowman 1 (CRS N14522; Site 7NC-F-144)

Field Find	Shovel Test	Stratum	Level	Artifact Type	Date	Count	Weight (g)	Comments
21-614				Redware -Manganese Glaze Body	(1770+)	1		
21-614				Redware -Manganese Glaze Body	(1770+)	1		
21-614				Redware -Manganese Glaze Body	(1770+)	1		
21-614				Unidentified Flat Glass -Bubbles/Patina		1		
21-614				Unidentified Flat Glass -Bubbles/Patina		1		
21-614				Unidentified Flat Glass -Bubbles/Patina		1		
21-615				Stoneware -Salt Glazed Body	(1700+)	1		
21-616				Brick		2	35.12	
21-617				Ironstone -Plain Body	(1840+)	1		
21-618				Whiteware -Plain Body	(1820+)	1		
21-618				Whiteware -Plain Body	(1820+)	1		
21-618				Semi-porcelain -Plain Body	(1885+)	1		
21-618				Semi-porcelain -Plain Body	(1885+)	1		
21-619				Whiteware -Plain Rim	(1820+)	1		
21-619				Whiteware -Plain Rim	(1820+)	1		
21-619				Ironstone -Plain Body	(1840+)	1		
21-619				Ironstone -Plain Body	(1840+)	1		
21-620				Pearlware -Plain Body	(1780-1840)	1		
21-620				Pearlware -Plain Body	(1780-1840)	1		
21-620				Top/Neck Glass Container, narrow mouth -Seamed Lip, Threaded	Colorless	1		
21-620				Top/Neck Glass Container, narrow mouth -Seamed Lip, Threaded	Colorless	1		
21-621				Stoneware -Salt Glazed Body	(1700+)	1		
21-621				Stoneware -Salt Glazed Body	(1700+)	1		

Bowman 1 (CRS N14522; Site 7NC-F-144)

Field Find	Shovel Test	Stratum	Level	Artifact Type	Date	Count	Weight (g)	Comments
21-621				Whiteware -Plain Body	(1820+)	1		
21-621				Whiteware -Plain Body	(1820+)	1		
21-622				Whiteware -Plain Body	(1820+)	1		
21-623				Redware -Lead Glaze Body	(1770+)	1		
21-623				Redware -Lead Glaze Body	(1770+)	1		
21-623				Unidentified Curved Glass	White Milk Glass (1890-1960)	1		
21-623				Unidentified Curved Glass	White Milk Glass (1890-1960)	1		
21-624				Ironstone -Plain Base	(1840+)	1		
21-625				Redware -Unglazed Body	(1770+)	1		
21-626				Whiteware -Plain Body	(1820+)	1		
21-627				Brick		1	24.06	
21-627				Brick		1	24.06	
21-627				Ironstone -Decal Decorated Rim	(1900+)	1		
21-627				Ironstone -Decal Decorated Rim	(1900+)	1		
21-628				Unidentified Curved Glass	Colorless	2		
21-628				Unidentified Curved Glass	Colorless	2		
21-628				Whiteware -Plain Body	(1820+)	1		
21-628				Whiteware -Plain Body	(1820+)	1		
21-629				Brick		1	95.88	
21-629				Brick		1	95.88	
21-629				Whiteware -Shell-Edged, Blue Rim	(1820-1860)	1		
21-629				Whiteware -Shell-Edged, Blue Rim	(1820-1860)	1		
21-630				Yellow Ware -Plain Body	(1827-1930)	1		

Bowman 1 (CRS N14522; Site 7NC-F-144)

Field Find	Shovel Test	Stratum	Level	Artifact Type	Date	Count	Weight (g)	Comments
21-630				Yellow Ware -Plain Body	(1827-1930)	1		
21-630				Yellow Ware -Plain Body	(1827-1930)	1		
21-630				Brick		1	51.43	
21-630				Brick		1	51.43	
21-630				Brick		1	51.43	
21-630				Base Glass -Owens Scar Container, scarring	Colorless (1903-1917)	1		
21-630				Base Glass -Owens Scar Container, scarring	Colorless (1903-1917)	1		
21-630				Base Glass -Owens Scar Container, scarring	Colorless (1903-1917)	1		
21-635				Top/Neck Glass Container, wide mouth	-Threaded Colorless	1		
21-635				Top/Neck Glass Container, wide mouth	-Threaded Colorless	1		
21-635				Top/Neck Glass Container, wide mouth	-Threaded Colorless	1		
21-635				Top/Neck Glass Container, wide mouth	-Threaded Colorless	1		
21-635				Whiteware -Plain Body	(1820+)	1		
21-635				Whiteware -Plain Body	(1820+)	1		
21-635				Whiteware -Plain Body	(1820+)	1		
21-635				Whiteware -Plain Body	(1820+)	1		
21-631				Brick		1	1106	
21-631				Brick		1	1106	
21-631				Brick		1	1106	

Bowman 1 (CRS N14522; Site 7NC-F-144)

Field Find	Shovel Test	Stratum	Level	Artifact Type	Date	Count	Weight (g)	Comments
21-631				Brick		1	1106	
21-631				Whiteware -Plain Body	(1820+)	1		
21-631				Whiteware -Plain Body	(1820+)	1		
21-631				Whiteware -Plain Body	(1820+)	1		
21-631				Whiteware -Plain Body	(1820+)	1		
21-632				Brick		2	574	
21-632				Brick		2	574	
21-632				Whiteware -Blue Monochrome Transfer Body	(1820+)	1		
21-632				Whiteware -Blue Monochrome Transfer Body	(1820+)	1		
21-633				Brick		1	714	
21-633				Brick		1	714	
21-633				Unidentified Curved Glass	Amber (1860+)	1		
21-633				Unidentified Curved Glass	Amber (1860+)	1		
21-634				Whiteware -Plain Body	(1820+)	1		
21-636				Base Glass Container, scarring	-Owens Scar Amber (1903-1917)	1		I within a diamond, Illinois Glass Company, Alton, IL (1873-1929). This mark was used from around 1915 to 1929; http://www.myinsulators.com/glass-factories/bottlemarks2.html
21-637				Whiteware -Plain Body	(1820+)	1		
21-638				Indeterminate Container Glass	Aqua (1800-1925)	1		
21-639				Shatter	Quartz	1		

Bowman 1 (CRS N14522; Site 7NC-F-144)

Field Find	Shovel Test	Stratum	Level	Artifact Type	Date	Count	Weight (g)	Comments
21-640				Thermally Altered Stone		1	343.08	
21-641				Indeterminate Container Glass	Aqua (1800-1925)	1		
21-641				Indeterminate Container Glass	Aqua (1800-1925)	1		
21-641				Whiteware -Plain	Body (1820+)	1		
21-641				Whiteware -Plain	Body (1820+)	1		
21-642				Pearlware -Hand-Painted, Chinese	Base (1780-1810)	1		
21-642				Pearlware -Hand-Painted, Chinese	Base (1780-1810)	1		
21-642				Whiteware -Plain	Body (1820+)	1		
21-642				Whiteware -Plain	Body (1820+)	1		
21-643				Whiteware -Plain	Body (1820+)	1		
21-644				Whiteware -Plain	Rim (1820+)	1		
21-644				Whiteware -Plain	Body (1820+)	1		
21-645				Whiteware -Plain	Base (1820+)	1		
21-646				Unidentified Curved Glass	Aqua (1800-1925)	1		
21-657				Brick		1	83.24	
21-657				Brick		1	83.24	
21-657				Brick		1	83.24	
21-657				Tableware Glass Indeterminate	Colorless	1		
21-657				Tableware Glass Indeterminate	Colorless	1		
21-657				Tableware Glass Indeterminate	Colorless	1		
21-657				Whiteware -Plain	Base (1820+)	1		
21-657				Whiteware -Plain	Base (1820+)	1		
21-657				Whiteware -Plain	Base (1820+)	1		
21-648				Ironstone -Plain	Base (1840+)	1		
21-648				Ironstone -Plain	Base (1840+)	1		
21-648				Whiteware -Plain	Body (1820+)	1		
21-648				Whiteware -Plain	Body (1820+)	1		
21-649				Ironstone -Plain	Body (1840+)	3		
21-650				Brick		1	5.4	

Bowman 1 (CRS N14522; Site 7NC-F-144)

Field Find	Shovel Test	Stratum	Level	Artifact Type	Date	Count	Weight (g)	Comments
21-650				Brick		1	5.4	
21-650				Ironstone -Plain	Base (1840+)	1		
21-650				Ironstone -Plain	Base (1840+)	1		
21-651				Ironstone -Plain	Body (1840+)	1		
21-652				Brick		2	275.72	
21-653				Whiteware -Plain	Body (1820+)	1		
21-654				Whiteware -Plain	Body (1820+)	1		
21-654				Whiteware -Plain	Body (1820+)	1		
21-654				Whiteware -Hand-Painted, Floral	Handle (1820+)	1		
21-654				Whiteware -Hand-Painted, Floral	Handle (1820+)	1		
21-655				Whiteware -Plain	Rim (1820+)	1		
21-656				Whiteware -Plain	Body (1820+)	2		
21-657				Ironstone -Plain	Body (1840+)	1		
21-657				Ironstone -Plain	Body (1840+)	1		
21-657				Whiteware -Plain	Body (1820+)	2		
21-657				Whiteware -Plain	Body (1820+)	2		
21-658				Ironstone -Plain	Base (1840+)	1		
21-659				Ironstone -Plain	Rim (1840+)	1		
21-660				Semi-porcelain -Plain	Base (1885+)	1		
21-661				Ironstone -Plain	Body (1840+)	1		
21-662				Whiteware -Plain	Rim (1820+)	1		
21-662				Whiteware -Plain	Body (1820+)	1		
21-663				Ironstone -Plain	Base (1840+)	1		
21-664				Unidentified Curved Glass	Olive Green (popular until 1860)	1		
21-664				Unidentified Curved Glass	Olive Green (popular until 1860)	1		
21-664				Whiteware -Plain	Base (1820+)	1		
21-664				Whiteware -Plain	Base (1820+)	1		
21-665				Whiteware -Plain	Body (1820+)	1		
21-666				Stoneware -Salt Glazed	Body (1700+)	1		
21-666				Stoneware -Salt Glazed	Body (1700+)	1		
21-666				Stoneware -Salt Glazed	Body (1700+)	1		

Bowman 1 (CRS N14522; Site 7NC-F-144)

Field Find	Shovel Test	Stratum	Level	Artifact Type	Date	Count	Weight (g)	Comments
21-666				Decorative Glass	Other	1		pink
21-666				Decorative Glass	Other	1		pink
21-666				Decorative Glass	Other	1		pink
21-666				Shatter	Quartz	1		
21-666				Shatter	Quartz	1		
21-666				Shatter	Quartz	1		
21-667				Whiteware	-Plain Body	(1820+)	1	
21-668				Brick		1	70.46	
21-668				Brick		1	70.46	
21-668				Mason Jar Lid Liner	-White Milk Glass	(1858+)	1	
21-668				Mason Jar Lid Liner	-White Milk Glass	(1858+)	1	
21-669				Brick		3	230.68	
21-669				Brick		3	230.68	
21-669				Whiteware	-Plain Body	(1820+)	1	
21-669				Whiteware	-Plain Body	(1820+)	1	
21-669				Whiteware	-Plain Base	(1820+)	1	
21-669				Whiteware	-Plain Base	(1820+)	1	
21-670				Unidentified Flat Glass	-Bubbles/Patina		1	
21-670				Unidentified Flat Glass	-Bubbles/Patina		1	
21-670				Unidentified Flat Glass	-Bubbles/Patina		1	
21-670				Whiteware	-Plain Body	(1820+)	1	
21-670				Whiteware	-Plain Body	(1820+)	1	
21-670				Whiteware	-Plain Body	(1820+)	1	
21-670				Redware	-Lead Glaze, with Manganese Body	(1770+)	1	
21-670				Redware	-Lead Glaze, with Manganese Body	(1770+)	1	
21-670				Redware	-Lead Glaze, with Manganese Body	(1770+)	1	
21-671				Shell Fragment		1	4.34	

Bowman 1 (CRS N14522; Site 7NC-F-144)

Field Find	Shovel Test	Stratum	Level	Artifact Type	Date	Count	Weight (g)	Comments
21-672				Decorative Flat Glass	-Architectural Amber (1860+)	1		
21-672				Decorative Flat Glass	-Architectural Amber (1860+)	1		
21-672				Ironstone	-Plain Body (1840+)	1		
21-672				Ironstone	-Plain Body (1840+)	1		
21-673				Brick		1	110.88	
21-674				Yellow Ware	-Rockingham Rim (1845-1900)	1		
21-675				Unidentified Curved Glass	Colorless	1		
21-675				Unidentified Curved Glass	Colorless	1		
21-675				Porcelain	-Plain Body (1700+)	1		
21-675				Porcelain	-Plain Body (1700+)	1		
21-676				Whiteware	-Plain Body (1820+)	1		
21-677				Whiteware	-Plain Body (1820+)	1		
21-677				Whiteware	-Plain Body (1820+)	1		
21-677				Ironstone	-Plain Rim (1840+)	1		
21-677				Ironstone	-Plain Rim (1840+)	1		
21-678				Whiteware	-Plain Body (1820+)	1		
21-679				Whiteware	-Plain Body (1820+)	1		
21-679				Whiteware	-Plain Rim (1820+)	1		
21-680				Mason Jar Lid Liner	-White Milk Glass (1858+)	1		
21-680				Mason Jar Lid Liner	-White Milk Glass (1858+)	1		
21-680				Semi-porcelain	-Plain Body (1885+)	1		
21-680				Semi-porcelain	-Plain Body (1885+)	1		
21-681				Whiteware	-Plain Base (1820+)	1		
21-682				Brick		1	210.35	
21-683				Semi-porcelain	-Decal Decorated Rim (1900+)	1		some gilding
21-684				Whiteware	-Plain Rim (1820+)	1		
21-684				Whiteware	-Plain Rim (1820+)	1		

Bowman 1 (CRS N14522; Site 7NC-F-144)

Field Find	Shovel Test	Stratum	Level	Artifact Type	Date	Count	Weight (g)	Comments
21-684				Stoneware -Yellow Glaze Body	(1920+)	1		
21-684				Stoneware -Yellow Glaze Body	(1920+)	1		
21-685				Brick		1	20.44	
21-685				Brick		1	20.44	
21-685				Whiteware -Other Glaze Body	(1820+)	1		blue
21-685				Whiteware -Other Glaze Body	(1820+)	1		blue
21-686				Glass Marble -Machine-made	(c. 1905+)	1		
21-687				Brick		1	18.47	
21-688				Brick		1	148.15	
21-689				Brick		1	630	
21-690				Unidentified Curved Glass	Amber (1860+)	1		
21-691				Brick		1	644	
21-691				Brick		1	644	
21-691				Base Glass Container, scarring	-Owens Scar Colorless (1903-1917)	1		
21-691				Base Glass Container, scarring	-Owens Scar Colorless (1903-1917)	1		
21-692				Ironstone	-Plain Rim (1840+)	1		
21-693				Base Glass Container, scarring	-Machine Cutoff Amber (1860+)	1		post bottom mold; "Made in the USA" embossed on the bottom
21-694				Thermally Altered Stone		1	198.52	
21-695				Shell Fragment		1	10.15	
21-695				Shell Fragment		1	10.15	
21-695				Redware	-Unglazed Body (1770+)	1		
21-695				Redware	-Unglazed Body (1770+)	1		
21-696				Whiteware	-Plain Body (1820+)	1		
21-697				Unidentified Curved Glass	Amber (1860+)	1		
21-698				Brick		1	269.03	

Bowman 1 (CRS N14522; Site 7NC-F-144)

Field Find	Shovel Test	Stratum	Level	Artifact Type	Date	Count	Weight (g)	Comments
21-699				Brick		1	52.71	
21-700				Brick		1	264.57	
21-701				Brick		1	155.46	
21-702				Shell Fragment		1	3.12	
21-703				Brick		1	420.65	
21-704				Knife	Quartz	1		broken
21-705				Brick		1	118.31	
21-706				Brick		1	1148	
21-707				Brick		1	383.25	
21-708				Red & Yellow Refined Earthenwares	-Buckley / Agateware Body (1720- 1775)	1		
21-709				Brick		1	48.65	
21-710				Brick		1	43.51	
21-711				Whiteware	-Plain Base (1820+)	1		
21-712				Indeterminate Container Glass	Cobalt Blue (1890- 1960)	1		
21-713				Button	-Prosser (1840+)	1		
21-714				Thermally Altered Stone		1	279.48	
21-715				Brick		1	23.45	
21-716				Unidentified Curved Glass	Aqua (1800- 1925)	1		
21-717				Shell Fragment		1	16.51	
21-718				Whiteware	-Plain Body (1820+)	1		burnt
21-719				Unidentifiable Melted Glass	Cobalt Blue (1890- 1960)	1		
21-720				Redware	-Unglazed Base (1770+)	1		
21-721				Yellow Ware	-Indeterminate Body (1827- 1940)	1		plain with brown glaze
21-722				Redware	-Manganese Glaze Body (1770+)	1		
21-722				Redware	-Manganese Glaze Body (1770+)	1		
21-722				Ironstone	-Plain Handle (1840+)	1		

Bowman 1 (CRS N14522; Site 7NC-F-144)

Field Find	Shovel Test	Stratum	Level	Artifact Type	Date	Count	Weight (g)	Comments
21-722				Ironstone -Plain	Handle (1840+)	1		
21-723				Unidentified Curved Glass	Colorless	1		
21-724				Tableware Glass Indeterminate	Colorless	1		
21-724				Tableware Glass Indeterminate	Colorless	1		
21-724				Whiteware -Plain	Body (1820+)	1		
21-724				Whiteware -Plain	Body (1820+)	1		
21-725				Brick		1	183.43	
21-726				Stoneware -Salt Glazed	Body (1700+)	1		
21-727				Insulator -Ceramic	(1885+)	1		
21-727				Insulator -Ceramic	(1885+)	1		
21-727				Whiteware -Plain	Base (1820+)	1		
21-727				Whiteware -Plain	Base (1820+)	1		
21-727				Whiteware -Plain	Body (1820+)	1		
21-727				Whiteware -Plain	Body (1820+)	1		
21-728				Brick		1	630	
21-729				Whiteware -Plain	Base (1820+)	1		
21-730				Brick		1	72.38	
21-731				Brick		1	244	
21-733				Ironstone -Plain	Body (1840+)	1		
21-734				Brick		1	45.47	
21-735				Base Glass -Cup Bottom Container, Mold scarring	Aqua (1890s-late 1900's)	1		
21-736				Redware -Unglazed	Base (1770+)	1		
21-737				Whiteware -Shell-Edged, Blue	Rim (1820- 1860)	1		
21-738				Ironstone -Plain	Body (1840+)	1		
21-739				Unidentified Curved Glass	Colorless	1		
21-740				Whiteware -Plain	Body (1820+)	1		
21-741				Unidentified Curved Glass	Cobalt Blue (1890- 1960)	1		
21-742				Glass Marble -Machine-made	(c. 1905+)	1		

Bowman 1 (CRS N14522; Site 7NC-F-144)

Field Find	Shovel Test	Stratum	Level	Artifact Type	Date	Count	Weight (g)	Comments
21-743				Unidentified Curved Glass	Amber (1860+)	1		
21-743				Unidentified Curved Glass	Amber (1860+)	1		
21-743				Whiteware -Plain	Base (1820+)	1		
21-743				Whiteware -Plain	Base (1820+)	1		
21-744				Ironstone -Plain	Body (1840+)	1		
21-745				Brick		2	518	
21-746				Unidentified Earthenware	-Buff paste, glazed	Body	1	light tan glaze
21-747				Indeterminate Container Glass	Colorless	1		
21-748				Stoneware -Salt Glazed	Body (1700+)	1		
21-749				Brick		1	155.36	
21-749				Brick		1	155.36	
21-749				Unidentified Flat Glass	-Non- Architectural	Other	1	
21-749				Unidentified Flat Glass	-Non- Architectural	Other	1	
21-750				Unidentified Curved Glass	Amber (1860+)	1		
21-751				Unidentified Curved Glass	Cobalt Blue (1890- 1960)	1		
21-752				Brick		1	185.63	
21-753				Brick		1	81.27	
21-754				Shell Fragment		1	5.05	
21-755				Whiteware -Plain	Body (1820+)	1		
21-756				Unidentified Curved Glass	Cobalt Blue (1890- 1960)	1		
21-757				Brick		1	362.65	
21-758				Whiteware -Decal Decorated	Base (1880+)	1		
21-759				Brick		1	26.81	
21-759				Brick		1	26.81	
21-759				Whiteware -Plain	Body (1820+)	1		

Bowman 1 (CRS N14522; Site 7NC-F-144)

Field Find	Shovel Test	Stratum	Level	Artifact Type	Date	Count	Weight (g)	Comments
21-759				Whiteware -Plain Body	(1820+)	1		
21-760				Whiteware -Plain Body	(1820+)	1		
21-761				Whiteware -Plain Body	(1820+)	1		
21-762				Whiteware -Plain Base	(1820+)	1		
21-763				Unidentified Curved Glass	Colorless	1		
21-764				Whiteware -Plain Body	(1820+)	1		
21-765				Redware -Manganese Glaze Body	(1770+)	1		
21-766				Brick		1	128.22	
21-767				Top/Neck Glass Container, wide mouth	-Threaded Cobalt Blue (1890-1960)	1		
21-768				Tableware Glass	Indeterminate Colorless	1		base
21-769				Brick		1	319.75	
21-769				Brick		1	319.75	
21-769				Unidentified Curved Glass	Aqua (1800-1925)	1		
21-769				Unidentified Curved Glass	Aqua (1800-1925)	1		
21-790				Indeterminate Container Glass	-Embossed Colorless	1		
21-791				Redware -Manganese Glaze Body	(1770+)	1		
21-801				Brick		1	39.56	
21-802				Unidentified Curved Glass	Aqua (1800-1925)	1		
21-803				Shoe -Sole		1		hard plastic
21-803				Shoe -Sole		1		hard plastic
21-803				Whiteware -Plain Body	(1820+)	1		
21-803				Whiteware -Plain Body	(1820+)	1		
21-804				Brick		1	840	
21-805				Unidentified Curved Glass	Colorless	1		

Bowman 1 (CRS N14522; Site 7NC-F-144)

Field Find	Shovel Test	Stratum	Level	Artifact Type	Date	Count	Weight (g)	Comments
21-806				Indeterminate Container Glass	Colorless	1		
21-807				Unidentified Curved Glass	Colorless	1		
21-808				Base Glass -Machine Cutoff Container, scarring	Colorless	1		
21-809				Unidentified Curved Glass	Colorless	1		
21-810				Brick		1	5.14	
21-811				Stoneware -Salt Glazed	Base (1700+)	1		
21-849				Unidentified Flat Glass	-Bubbles/Patina	1		
	21-1	1	1	Insulator -Ceramic	(1885+)	1		
	21-1	1	1	Insulator -Ceramic	(1885+)	1		
	21-1	2	2	Plastic Fragment	(1915+)	4		
	21-1	2	2	Unidentified Curved Glass	Colorless	1		
	21-1	2	2	Mortar		3	30.68	
	21-3	1	1	Unidentified Iron		1		
	21-3	2	1	Nail -Unidentifiable		1		
	21-3	2	1	Unidentified Curved Glass	Colorless	2		
	21-3	2	1	Unidentified Flat Glass	-Bubbles/Patina	3		
	21-3	2	1	Mason Jar Lid Liner	-White Milk Glass (1858+)	1		
	21-3	2	1	Whiteware -Plain	Body (1820+)	2		
	21-3	2	1	Unidentifiable Metal		1		
	21-4	1	2	Unidentified Curved Glass	Amber (1860+)	1		
	21-4	1	2	Top/Neck Glass Container, narrow mouth	-Rim Fragment Colorless	1		

Bowman 1 (CRS N14522; Site 7NC-F-144)

Field Find	Shovel Test	Stratum	Level	Artifact Type	Date	Count	Weight (g)	Comments
	21-4	1	2	Flowerpot -Redware, unglazed	Body	1		
	21-4	1	2	Nail -Wire	Pulled (1850+)	1		
	21-4	1	2	Unidentifiable Metal		1		
	21-5	2	2	Brick		6	347.11	
	21-5	2	2	Mortar		2	43.09	
	21-5	2	2	Mortar		9	75.05	
	21-5	2	2	Brick		8	12.12	
	21-5	2	2	Unidentified Curved Glass	Colorless	1		
	21-5	2	2	Unidentified Flat Glass	-No Bubbles/Patina	1		
	21-5	2	2	Unidentified Curved Glass	White (1890-1960) Milk Glass	1		
	21-5	2	2	Unidentifiable Melted Glass	Aqua (1800-1925)	2		
	21-7	1	1	Brick		1	0.48	
	21-7	1	1	Unidentified Curved Glass	Amber (1860+)	1		
	21-7	1	1	Unidentified Curved Glass	Colorless	1		
	21-8	1	1	Brick		2	1.77	
	21-8	1	1	Unidentified Curved Glass	Amber (1860+)	1		
	21-8	1	1	Unidentified Curved Glass	Colorless	1		
	21-8	1	1	Shatter	Quartz	1		
	21-8	1	1	Nail	-Unidentifiable	1		
	21-9	1	1	Pearlware -Shell-Edged, Blue	Rim (1780-1840)	1		
	21-9	1	1	Whiteware -Plain	Body (1820+)	2		
	21-9	1	1	Whiteware -Sponge/Spatter	Body (1820+)	1		

Bowman 1 (CRS N14522; Site 7NC-F-144)

Field Find	Shovel Test	Stratum	Level	Artifact Type	Date	Count	Weight (g)	Comments
	21-9	1	1	Redware -Manganese Glaze Body	(1770+)	1		
	21-9	1	1	Yellow Ware -Plain Body	(1827-1930)	1		
	21-9	2	2	Pearlware -Plain Base	(1780-1840)	1		
	21-9	2	2	Unidentified Curved Glass	Colorless	1		
	21-10	2	2	Unidentified Curved Glass	Colorless	1		
	21-10	2	2	Unidentified Curved Glass	Amber (1860+)	1		
	21-10	2	2	Nail	-Unidentifiable	1		
	21-10	2	2	Redware -Manganese Glaze Body	(1770+)	1		
	21-10	2	2	Brick		1	6.65	
	21-10	2	2	Ironstone -Plain Body	(1840+)	1		
	21-10	2	2	Ironstone -Annular Body	(1840+)	1		
	21-11	2	2	Brick		1	7.84	
	21-11	2	2	Nail	-Unidentifiable	1		
	21-11	2	2	Horseshoe		1		
	21-11	2	2	Unidentified Curved Glass	Colorless	2		
	21-11	2	2	Flake Core	Quartz	1		
	21-11	3	3	Nail	-Unidentifiable	3		
	21-12	1	1	Redware -Manganese Glaze Body	(1770+)	1		
	21-12	2	2	Nail	-Unidentifiable	2		
	21-12	2	2	Unidentified Iron		1		

Bowman 2 (CRS N14523; Site 7NC-F-145)

Field Find	Shovel Test	Stratum	Level	Artifact Type	Date	Count	Weight (g)	Comments
20-1				Redware -Manganese Glaze Body	(1770+)	1		
20-2				Shell Fragment		1	0.76	
20-3				Whiteware -Blue Monochrome Transfer Rim	(1820+)	1		
20-4				Shell Fragment		1	0.19	
20-5				Whiteware -Plain Body	(1820+)	1		
20-6				Shell Fragment		1	5.12	
20-7				Semi-porcelain -Plain Body	(1885+)	1		
20-8				Brick		1	12.35	
20-9				Unidentified Curved Glass	Aqua (1800-1925)	1		
20-10				Redware -Lead Glaze Body	(1770+)	1		
20-11				Redware -Lead Glaze Body	(1770+)	1		
20-12				Ironstone -Other Monochrome Transfer Rim	(1840+)	1		brown; scallped edge
20-13				Whiteware -Blue Monochrome Transfer Body	(1820+)	1		
20-13				Redware -Lead Glaze Body	(1770+)	1		
20-14				Whiteware -Plain Body	(1820+)	1		
20-15				Whiteware -Plain Rim	(1820+)	1		
20-15				Whiteware -Plain Body	(1820+)	1		
20-15				Redware -Lead Glaze Body	(1770+)	1		
20-16				Whiteware -Plain Body	(1820+)	1		
20-16				Redware -Manganese Glaze Body	(1770+)	1		
20-17				Whiteware -Plain Body	(1820+)	1		
20-18				Whiteware -Plain Body	(1820+)	2		
20-19				Ironstone -Plain Lid	(1840+)	1		
20-19				Unidentified Flat Glass	-No Bubbles/Patina	1		
20-20				Whiteware -Plain Rim	(1820+)	1		
20-20				Whiteware -Plain Body	(1820+)	1		
20-20				Unidentified Flat Glass	-No Bubbles/Patina	1		
20-21				Whiteware -Plain Base	(1820+)	1		
20-22				Redware -Unglazed Body	(1770+)	1		

Bowman 2 (CRS N14523; Site 7NC-F-145)

Field Find	Shovel Test	Stratum	Level	Artifact Type	Date	Count	Weight (g)	Comments
20-22				Redware -Manganese Glaze Body	(1770+)	1		
20-23				Whiteware -Plain Body	(1820+)	1		
20-24				Whiteware -Plain Body	(1820+)	2		
20-24				Whiteware -Blue Monochrome Transfer Body	(1820+)	1		
20-24				Brick		1	10.4	
20-25				Whiteware -Plain Body	(1820+)	1		
20-26				Whiteware -Plain Base	(1820+)	1		
20-27				Whiteware -Annular Body	(1820+)	1		
20-28				Ironstone -Plain Body	(1840+)	1		burnt
20-29				Whiteware -Annular Body	(1820+)	1		
20-29				Unidentified Flat Glass -No Bubbles/Patina		1		
20-30				Whiteware -Plain Body	(1820+)	1		
20-31				Pearlware -Plain Base	(1780-1840)	1		
20-32				Whiteware -Cut Sponge Body	(1845+)	1		
20-32				Whiteware -Hand-Painted, Other Body	(1820+)	1		
20-33				Whiteware -Plain Base	(1820+)	1		
20-33				Unidentified Curved Glass	Aqua (1800-1925)	1		
20-34				Whiteware -Plain Body	(1820+)	1		
20-34				Whiteware -Annular Body	(1820+)	1		
20-34				Redware -Lead Glaze Base	(1770+)	1		
20-35				Whiteware -Plain Rim	(1820+)	1		
20-35				Whiteware -Plain Body	(1820+)	1		
20-35				Indeterminate Container Glass	Olive Green (popular until 1860)	1		
20-36				Whiteware -Plain Base	(1820+)	1		
20-36				Whiteware -Plain Body	(1820+)	1		
20-37				Whiteware -Plain Body	(1820+)	3		
20-37				Whiteware -Other Glaze Rim	(1820+)	1		blue
20-37				Unidentified Curved Glass	Aqua (1800-1925)	1		
20-38				Whiteware -Plain Body	(1820+)	1		
20-38				Whiteware -Other Glaze Body	(1820+)	1		blue

Bowman 2 (CRS N14523; Site 7NC-F-145)

Field Find	Shovel Test	Stratum	Level	Artifact Type	Date	Count	Weight (g)	Comments
20-38				Ironstone -Plain Body	(1840+)	1		
20-39				Whiteware -Sponge/Spatter Body	(1820+)	1		
20-40				Whiteware -Sponge/Spatter Body	(1820+)	1		
20-42				Whiteware -Plain Body	(1820+)	1		
20-43				Whiteware -Annular Body	(1820+)	1		
20-43				Ironstone -Plain Lid	(1840+)	1		
20-43				Indeterminate Container Glass	Aqua (1800-1925)	1		
20-44				Whiteware -Annular Rim	(1820+)	1		
20-44				Redware -Lead Glaze Body	(1770+)	1		
20-45				Whiteware -Plain Base	(1820+)	2		refit
20-45				Redware -Manganese Glaze Body	(1770+)	1		
20-45				Brick		1	5.23	
20-46				Buckle -Metal		1		copper
20-47				Whiteware -Plain Body	(1820+)	1		
20-48				Whiteware -Plain Body	(1820+)	1		
20-49				Whiteware -Plain Body	(1820+)	1		
20-50				Plastic Fragment	(1915+)	1		
20-51				Red & Yellow Refined Earthenwares -Jackfield Body	(1745-1790)	1		
20-51				Whiteware -Red, Green, or Purple Transfer Body	(1825+)	1		
20-52				Stoneware -Salt Glazed Body	(1700+)	1		
20-53				Red & Yellow Refined Earthenwares -Jackfield Body	(1745-1790)	1		
20-54				Whiteware -Plain Base	(1820+)	1		
20-54				Redware -Unglazed Body	(1770+)	1		
20-55				Brick		1	98.21	
20-56				Redware -Manganese Glaze Body	(1770+)	1		
20-57				Whiteware -Plain Rim	(1820+)	1		
20-57				Brick		1	46.77	
20-58				Redware -Manganese Glaze Body	(1770+)	1		
20-58				Brick		1	18.76	

Bowman 2 (CRS N14523; Site 7NC-F-145)

Field Find	Shovel Test	Stratum	Level	Artifact Type	Date	Count	Weight (g)	Comments
20-59				Redware -Lead Glaze	Body (1770+)	1		
20-60				Whiteware -Plain	Body (1820+)	1		
20-60				Whiteware -Annular	Body (1820+)	1		
20-61				Whiteware -Blue Monochrome Transfer	Body (1820+)	2		
20-61				Base Glass -Owens Scar Container, scarring	Colorless (1903-1917)	1		
20-61				Shell Fragment		1	6.33	
20-62				Whiteware -Plain	Body (1820+)	1		
20-62				Whiteware -Annular	Body (1820+)	1		
20-62				Whiteware -Hand-Painted, Floral	Body (1820+)	1		
20-62				Redware -Unglazed	Body (1770+)	1		
20-62				Redware -Manganese Glaze	Body (1770+)	1		
20-62				Ball Clay Pipe -Stem or Stem Fragment		1		
20-63				Redware -Lead Glaze	Body (1770+)	1		
20-63				Redware -Unglazed	Body (1770+)	1		
20-63				Redware -Manganese Glaze	Body (1770+)	1		
20-64				Whiteware -Annular	Rim (1820+)	1		
20-64				Redware -Unglazed	Body (1770+)	1		
20-65				Pearlware -Blue Monochrome Transfer	Body (1780-1840)	1		
20-65				Whiteware -Plain	Body (1820+)	1		
20-65				Whiteware -Annular	Rim (1820+)	1		
20-65				Unidentified Curved Glass	Aqua (1800-1925)	1		
20-66				Redware -Lead Glaze	Body (1770+)	1		
20-66				Redware -Unglazed	Body (1770+)	1		
20-67				Ironstone -Plain	Body (1840+)	1		
20-67				Unidentified Flat Glass -Bubbles/Patina		1		
20-68				Whiteware -Plain	Body (1820+)	1		
20-68				Tableware Glass -Rim Tumbler	Colorless	1		

Bowman 2 (CRS N14523; Site 7NC-F-145)

Field Find	Shovel Test	Stratum	Level	Artifact Type	Date	Count	Weight (g)	Comments
20-68				Unidentified Flat Glass -No Bubbles/Patina		1		
20-69				Whiteware -Plain Body	(1820+)	1		
20-69				Redware -Lead Glaze Body	(1770+)	1		
20-69				Redware -Unglazed Body	(1770+)	1		
20-70				Pearlware -Plain Body	(1780-1840)	1		
20-70				Ironstone -Plain Body	(1840+)	1		
20-71				Pearlware -Blue Monochrome Transfer Rim	(1780-1840)	1		
20-71				Pearlware -Embossed Body	(1775-1840)	1		
20-71				Whiteware -Plain Rim	(1820+)	1		
20-71				Whiteware -Plain Body	(1820+)	1		
20-73				Redware -Manganese Glaze Body	(1770+)	1		
20-73				Indeterminate Container Glass Aqua	(1800-1925)	1		
20-74				Whiteware -Plain Body	(1820+)	1		
20-74				Whiteware -Blue Monochrome Transfer Body	(1820+)	1		
20-75				Whiteware -Plain Body	(1820+)	1		
20-75				Whiteware -Hand-Painted, Floral Body	(1820+)	1		
20-75				Whiteware -Blue Monochrome Transfer Body	(1820+)	1		
20-75				Redware -Manganese Glaze Body	(1770+)	1		
20-75				Top/Neck Glass Container, wide mouth -Ground or Blown-off Lip	Aqua (c. 1850-1860)	1		
20-75				Unidentified Flat Glass -Bubbles/Patina		1		
20-76				Pearlware -Plain Body	(1780-1840)	1		
20-76				Redware -Lead Glaze Body	(1770+)	1		
20-76				Unidentified Flat Glass -Bubbles/Patina		1		
20-77				Ironstone -Plain Body	(1840+)	1		
20-77				Redware -Manganese Glaze Body	(1770+)	1		
20-78				Redware -Unglazed Body	(1770+)	1		

Bowman 2 (CRS N14523; Site 7NC-F-145)

Field Find	Shovel Test	Stratum	Level	Artifact Type	Date	Count	Weight (g)	Comments
20-79				Unidentified Curved Glass	Aqua (1800-1925)	1		
20-80				Redware -Lead Glaze	Body (1770+)	2		
20-80				Redware -Manganese Glaze	Body (1770+)	1		
20-81				Yellow Ware -Plain	Body (1827-1930)	1		
20-82				Ironstone -Plain	Body (1840+)	1		
20-82				Unidentified Flat Glass -Bubbles/Patina		1		
20-83				Pearlware -Plain	Base (1780-1840)	1		
20-83				Whiteware -Annular	Body (1820+)	1		
20-84				Whiteware -Plain	Rim (1820+)	1		
20-84				Tableware Glass Indeterminate	Colorless	1		
20-84				Unidentified Flat Glass -No Bubbles/Patina		1		
20-85				Ironstone -Plain	Body (1840+)	1		
20-85				Base Glass -No Scars Container, scarring	Aqua (1800-1925)	1		
20-85				Indeterminate Container Glass	Aqua (1800-1925)	1		
20-86				Pearlware -Blue Monochrome Transfer	Body (1780-1840)	1		
20-86				Pearlware -Indeterminate	Body (1775-1840)	1		
20-86				Whiteware -Plain	Body (1820+)	1		
20-86				Button -Prosser	(1840+)	1		
20-87				Whiteware -Plain	Body (1820+)	1		
20-87				Whiteware -Hand-Painted, Floral	Body (1820+)	1		
20-87				Stoneware -Cobalt Blue Glaze	Body (1790-1900)	1		salt glazed
20-87				Unidentified Curved Glass	Aqua (1800-1925)	1		
20-87				Unidentified Flat Glass -No Bubbles/Patina		1		
20-88				Whiteware -Plain	Body (1820+)	1		
20-88				Semi-porcelain -Plain	Base (1885+)	1		
20-88				Redware -Lead Glaze	Body (1770+)	1		

Bowman 2 (CRS N14523; Site 7NC-F-145)

Field Find	Shovel Test	Stratum	Level	Artifact Type	Date	Count	Weight (g)	Comments
20-88				Redware -Manganese Glaze Base	(1770+)	1		
20-88				Base Glass -Post Bottom Mold Container, scarring	Aqua (1800-1925)	1		
20-89				Whiteware -Plain Rim	(1820+)	1		
20-89				Whiteware -Shell-Edged, Blue Rim	(1820-1860)	1		
20-89				Redware -Manganese Glaze Body	(1770+)	1		
20-89				Stoneware -Indeterminate Body		1		
20-89				Unidentified Flat Glass -No Bubbles/Patina		1		
20-89				Brick		1	24.71	
20-90				Red & Yellow Refined Earthenwares -Jackfield	Base (1745-1790)	1		
20-90				Pearlware -Indeterminate	Body (1775-1840)	1		bit of blue glaze showing, not enough to identify type
20-90				Whiteware -Plain	Body (1820+)	2		
20-90				Whiteware -Annular	Rim (1820+)	1		
20-90				Ironstone -Plain	Base (1840+)	1		
20-90				Ironstone -Annular	Rim (1840+)	1		
20-90				Indeterminate -Embossed Container Glass	Aqua (1800-1925)	1		
20-90				Brick		1	4.74	
20-91				Whiteware -Plain	Body (1820+)	1		
20-91				Unidentified Flat Glass -No Bubbles/Patina		1		
20-91				Brick		1	6.93	
20-91				Shell Fragment		1	6.1	
20-92				Whiteware -Plain	Body (1820+)	2		
20-92				Ironstone -Plain	Body (1840+)	1		
20-93				Whiteware -Plain	Body (1820+)	2		
20-94				Whiteware -Annular	Body (1820+)	1		
20-94				Redware -Manganese Glaze	Body (1770+)	1		

Bowman 2 (CRS N14523; Site 7NC-F-145)

Field Find	Shovel Test	Stratum	Level	Artifact Type	Date	Count	Weight (g)	Comments
20-94				Unidentified Flat Glass -Bubbles/Patina		1		
20-94				Brick		1	8.02	
20-95				Whiteware -Plain Body	(1820+)	1		
20-95				Whiteware -Blue Monochrome Transfer	Body (1820+)	1		
20-95				Redware -Unglazed	Body (1770+)	1		
20-95				Unidentified Flat Glass -No Bubbles/Patina		1		
20-96				Redware -Manganese Glaze	Body (1770+)	2		
20-96				Unidentified Flat Glass -No Bubbles/Patina		1		
20-97				Whiteware -Blue Monochrome Transfer	Body (1820+)	1		
20-97				Redware -Unglazed	Body (1770+)	1		
20-97				Unidentified Curved Glass	Aqua (1800-1925)	1		
20-98				Whiteware -Sponge/Spatter	Body (1820+)	1		
20-98				Whiteware -Hand-Painted, Earthtone Floral	Body (1820-1828)	1		
20-98				Semi-porcelain -Plain	Body (1885+)	1		
20-98				Unidentified Curved Glass	Aqua (1800-1925)	1		
20-98				Unidentified Curved Glass	Olive Green (popular until 1860)	1		
20-99				Whiteware -Plain	Body (1820+)	2		
20-99				Unidentified Curved Glass	Aqua (1800-1925)	1		
20-100				Whiteware -Plain	Rim (1820+)	1		
20-100				Whiteware -Other Monochrome Transfer	Body (1830+)	1		black
20-100				Ironstone -Plain	Body (1840+)	1		
20-100				Yellow Ware -Plain	Body (1827-1930)	1		
20-101				Pearlware -Plain	Body (1780-1840)	1		
20-101				Whiteware -Plain	Body (1820+)	1		

Bowman 2 (CRS N14523; Site 7NC-F-145)

Field Find	Shovel Test	Stratum	Level	Artifact Type	Date	Count	Weight (g)	Comments
20-101				Redware -Manganese Glaze Body	(1770+)	1		
20-101				Indeterminate Aqua Container Glass	(1800-1925)	1		
20-102				Whiteware -Plain Body	(1820+)	1		
20-102				Whiteware -Blue Monochrome Transfer Body	(1820+)	1		
20-102				Ironstone -Annular Rim	(1840+)	1		
20-102				Redware -Lead Glaze Body	(1770+)	1		
20-102				Unidentified Flat Glass -Bubbles/Patina		1		
20-103				Redware -Manganese Glaze Body	(1770+)	1		
20-104				Ironstone -Plain Body	(1840+)	1		
20-105				Pearlware -Shell-Edged, Blue Rim	(1780-1840)	1		Embossed rim; 1820s-1830s; (jeffpat.org)
20-105				Redware -Manganese Glaze Body	(1770+)	1		
20-106				Whiteware -Plain Base	(1820+)	1		
20-107				Whiteware -Plain Body	(1820+)	2		
20-107				Redware -Manganese Glaze Body	(1770+)	2		
20-108				Whiteware -Annular Rim	(1820+)	1		
20-108				Brick		1	1.27	
20-109				Redware -Unglazed Body	(1770+)	2		
20-109				Redware -Manganese Glaze Body	(1770+)	1		
20-110				Unidentified Iron		1		
20-111				Redware -Manganese Glaze Body	(1770+)	1		
20-112				Whiteware -Blue Monochrome Transfer Body	(1820+)	1		
20-112				Redware -Lead Glaze Body	(1770+)	1		
20-113				Whiteware -Plain Body	(1820+)	1		
20-113				Whiteware -Sponge/Spatter Body	(1820+)	1		
20-113				Redware -Unglazed Body	(1770+)	1		
20-114				Redware -Lead Glaze Body	(1770+)	1		
20-114				Redware -Unglazed Body	(1770+)	1		
20-114				Redware -Manganese Glaze Body	(1770+)	2		
20-115				Whiteware -Plain Body	(1820+)	1		

Bowman 2 (CRS N14523; Site 7NC-F-145)

Field Find	Shovel Test	Stratum	Level	Artifact Type	Date	Count	Weight (g)	Comments
20-116				Ironstone -Plain Body	(1840+)	1		
20-116				Redware -Manganese Glaze Body	(1770+)	1		
20-116				Body Glass -Blake Aqua	(1800-1925)	1		
				Container, shape				
20-116				Unidentified Aqua	(1800-1925)	2		
				Curved Glass				
20-116				Unidentified Flat Glass	-Bubbles/Patina	1		
20-117				Redware -Lead Glaze Body	(1770+)	1		
20-117				Unidentified Aqua	(1800-1925)	1		
				Curved Glass				
20-117				Brick		1	2.78	
20-118				Whiteware -Plain Body	(1820+)	2		
20-118				Unidentified Colorless		1		
				Curved Glass				
20-119				Redware -Manganese Glaze Body	(1770+)	1		
20-120				Whiteware -Plain Base	(1820+)	1		
20-121				Whiteware -Plain Body	(1820+)	1		
20-121				Whiteware -Sponge/Spatter Body	(1820+)	1		
20-121				Redware -Manganese Glaze Body	(1770+)	1		
20-121				Nail -Unidentifiable		1		
20-122				Pearlware -Embossed Rim	(1775-1840)	1		
20-122				Whiteware -Plain Body	(1820+)	2		
20-122				Whiteware -Annular Rim	(1820+)	1		
20-122				Whiteware -Hand-Painted, Floral Body	(1820+)	1		
20-122				Whiteware -Red, Green, or Purple Body	(1825+)	1		
				Transfer				
20-122				Redware -Lead Glaze Body	(1770+)	1		
20-122				Redware -Manganese Glaze Body	(1770+)	2		
20-123				Whiteware -Plain Body	(1820+)	3		
20-123				Ironstone -Polychrome Transfer Body	(1840+)	1		
20-123				Redware -Manganese Glaze Body	(1770+)	1		
20-123				Unidentified Aqua	(1800-1925)	1		
				Curved Glass				

Bowman 2 (CRS N14523; Site 7NC-F-145)

Field Find	Shovel Test	Stratum	Level	Artifact Type	Date	Count	Weight (g)	Comments
20-124				Pearlware -Plain Base	(1780-1840)	2		
20-124				Pearlware -Hand-Painted, Floral Body	(1780-1840)	1		
20-124				Whiteware -Plain Body	(1820+)	1		
20-124				Whiteware -Annular Rim	(1820+)	1		
20-124				Redware -Lead Glaze Body	(1770+)	1		
20-124				Redware -Manganese Glaze Body	(1770+)	2		
20-124				Ball Clay Pipe -Bowl or Bowl Fragment		1		
20-125				Semi-porcelain -Embossed Body	(1885+)	1		
20-125				Redware -Manganese Glaze Body	(1770+)	1		
20-125				Redware -Manganese Glaze Body	(1770+)	1		thermally altered
20-126				Whiteware -Plain Body	(1820+)	2		
20-126				Whiteware -Shell-Edged, Blue Rim	(1820-1860)	1		
20-126				Ironstone -Plain Base	(1840+)	1		
20-126				Redware -Lead Glaze Body	(1770+)	2		
20-126				Brick		1	2.19	
20-127				Pearlware -Annular Rim	(1790-1840)	1		Multi-chambered slip; cat's eye;
20-128				Pearlware -Blue Monochrome Transfer Body	(1780-1840)	1		
20-128				Redware -Slipped Body	(1770-1820)	1		
20-128				Redware -Manganese Glaze Body	(1770+)	1		
20-128				Nail -Unidentifiable		1		
20-128				Shell Fragment		2	5.77	
20-129				Whiteware -Plain Body	(1820+)	1		
20-129				Whiteware -Shell-Edged, Blue Body	(1820-1860)	1		
20-130				Pearlware -Plain Body	(1780-1840)	1		
20-130				Whiteware -Plain Body	(1820+)	2		
20-130				Redware -Manganese Glaze Body	(1770+)	1		
20-130				Unidentified Flat Glass -No Bubbles/Patina		2		
20-130				Nail -Cut	(1790+)	1		
20-131				Whiteware -Plain Rim	(1820+)	1		
20-131				Whiteware -Plain Body	(1820+)	1		

Bowman 2 (CRS N14523; Site 7NC-F-145)

Field Find	Shovel Test	Stratum	Level	Artifact Type	Date	Count	Weight (g)	Comments
20-131				Brick		1	4.54	
20-132				Pearlware -Plain Body	(1780-1840)	1		
20-132				Pearlware -Blue Monochrome Transfer Body	(1780-1840)	1		
20-132				Whiteware -Plain Body	(1820+)	1		
20-132				Redware -Lead Glaze Body	(1770+)	1		
20-132				Redware -Unglazed Body	(1770+)	1		
20-132				Redware -Manganese Glaze Base	(1770+)	1		
20-132				Unidentified Curved Glass Amber	(1860+)	1		
20-132				Nail -Unidentifiable		1		
20-233				Pearlware -Annular Rim	(1790-1840)	1		
20-233				Whiteware -Plain Body	(1820+)	1		
20-233				Whiteware -Plain Rim	(1820+)	1		
20-233				Whiteware -Shell-Edged, Blue Rim	(1820-1860)	1		
20-233				Whiteware -Hand-Painted, Floral Rim	(1820+)	1		
20-233				Whiteware -Red, Green, or Purple Transfer Rim	(1825+)	1		
20-233				Redware -Lead Glaze Body	(1770+)	1		
20-233				Redware -Manganese Glaze Body	(1770+)	1		
20-234				Pearlware -Hand-Painted, Floral Body	(1780-1840)	1		
20-234				Whiteware -Plain Body	(1820+)	3		
20-234				Whiteware -Plain Rim	(1820+)	1		
20-234				Whiteware -Shell-Edged, Blue Rim	(1820-1860)	1		
20-234				Whiteware -Annular Rim	(1820+)	1		
20-234				Ironstone -Annular Rim	(1840+)	1		
20-234				Redware -Unglazed Body	(1770+)	1		
20-235				Pearlware -Plain Body	(1780-1840)	1		
20-235				Whiteware -Plain Body	(1820+)	1		
20-235				Redware -Manganese Glaze Body	(1770+)	1		
20-235				Nail -Unidentifiable		1		
20-236				Whiteware -Plain Body	(1820+)	1		
20-237				Whiteware -Plain Base	(1820+)	1		
20-237				Whiteware -Plain Rim	(1820+)	1		
20-237				Whiteware -Plain Body	(1820+)	2		

Bowman 2 (CRS N14523; Site 7NC-F-145)

Field Find	Shovel Test	Stratum	Level	Artifact Type	Date	Count	Weight (g)	Comments
20-239				Whiteware -Plain	Body (1820+)	1		
20-239				Whiteware -Annular	Rim (1820+)	2		
20-239				Redware -Manganese Glaze	Body (1770+)	1		
20-240				Redware -Slipped	Body (1770-1820)	1		
20-241				Whiteware -Plain	Body (1820+)	2		
20-241				Whiteware -Sponge/Spatter	Body (1820+)	2		
20-241				Redware -Unglazed	Base (1770+)	1		
20-241				Unidentified Curved Glass	Aqua (1800-1925)	1		
20-242				Whiteware -Plain	Body (1820+)	1		
20-242				Whiteware -Hand-Painted, Floral	Body (1820+)	1		
20-242				Whiteware -Blue Monochrome Transfer	Body (1820+)	1		
20-242				Redware -Slipped	Body (1770-1820)	1		
20-242				Brick		1	0.22	
20-243				Pearlware -Other Monochrome Transfer	Body (1830-1840)	1		black
20-243				Whiteware -Annular	Body (1820+)	1		
20-243				Whiteware -Sponge/Spatter	Body (1820+)	1		
20-243				Redware -Manganese Glaze	Rim (1770+)	1		
20-244				Pearlware -Red, Green, or Purple Transfer	Body (1825-1840)	2		
20-244				Whiteware -Plain	Body (1820+)	3		
20-244				Redware -Lead Glaze	Body (1770+)	1		
20-244				Redware -Manganese Glaze	Body (1770+)	1		
20-244				Unidentified Curved Glass	Amber (1860+)	6		
20-245				Whiteware -Plain	Body (1820+)	1		
20-245				Whiteware -Annular	Rim (1820+)	1		
20-245				Yellow Ware -Plain	Body (1827-1930)	1		
20-245				Redware -Slipped	Body (1770-1820)	1		
20-245				Unidentified Flat Glass	-No Bubbles/Patina	1		
20-246				Whiteware -Plain	Rim (1820+)	1		
20-246				Whiteware -Plain	Base (1820+)	1		thermally altered

Bowman 2 (CRS N14523; Site 7NC-F-145)

Field Find	Shovel Test	Stratum	Level	Artifact Type	Date	Count	Weight (g)	Comments
20-246				Whiteware -Indeterminate Body	(1820+)	1		thermally altered
20-246				Yellow Ware -Plain Body	(1827-1930)	1		
20-246				Redware -Lead Glaze Body	(1770+)	1		
20-246				Redware -Slipped Body	(1770-1820)	1		
20-246				Redware -Manganese Glaze Body	(1770+)	1		
20-247				Whiteware -Plain Body	(1820+)	1		
20-247				Redware -Manganese Glaze Body	(1770+)	1		
20-247				Unidentified Flat Glass -Bubbles/Patina		1		
20-247				Button -Prosser	(1840+)	1		
20-248				Whiteware -Plain Body	(1820+)	1		
20-248				Ironstone -Plain Rim	(1840+)	1		
20-248				Redware -Unglazed Unidentifiable	(1770+)	1		
20-248				Redware -Manganese Glaze Body	(1770+)	2		
20-249				Whiteware -Plain Body	(1820+)	1		
20-249				Whiteware -Annular Body	(1820+)	1		
20-249				Whiteware -Blue Monochrome Transfer Rim	(1820+)	1		
20-249				Ironstone -Plain Body	(1840+)	1		
20-249				Redware -Lead Glaze Body	(1770+)	1		
20-249				Redware -Slipped Body	(1770-1820)	1		
20-249				Stoneware -Manganese Glaze Handle		1		
20-249				Brick		2	51.77	
20-250				Pearlware -Other Glaze Body	(1775-1840)	1		
20-250				Whiteware -Plain Body	(1820+)	1		
20-250				Redware -Manganese Glaze Body	(1770+)	2		
20-250				Unidentified Curved Glass Aqua	(1800-1925)	1		
20-250				Ball Clay Pipe -Stem or Stem Fragment		1		1710-1750 Hume
20-251				Pearlware -Blue Monochrome Transfer Body	(1780-1840)	1		
20-251				Ironstone -Plain Body	(1840+)	1		
20-252				Whiteware -Plain Rim	(1820+)	2		

Bowman 2 (CRS N14523; Site 7NC-F-145)

Field Find	Shovel Test	Stratum	Level	Artifact Type	Date	Count	Weight (g)	Comments
20-252				Whiteware -Plain Body	(1820+)	1		
20-252				Whiteware -Plain Base	(1820+)	1		
20-252				Semi-porcelain -Plain Body	(1885+)	1		
20-252				Redware -Manganese Glaze Body	(1770+)	1		
20-252				Unidentified Flat Glass	-No Bubbles/Patina	1		
20-253				Whiteware -Plain Body	(1820+)	1		
20-253				Redware -Lead Glaze Body	(1770+)	1		
20-253				Redware -Unglazed Rim	(1770+)	1		
20-253				Stoneware -Salt Glazed Body	(1700+)	1		
20-253				Top/Neck Glass Container, narrow mouth	-Double Oil or Mineral Olive Green 1820's-1880's	1		
20-253				Top/Neck Glass Container, narrow mouth	-Ring/Oil Aqua (1800-1925)	1		
20-253				Ball Clay Pipe Fragment	-Stem or Stem	1		1710-1750 (Hume); burnt
20-253				Shell Fragment		1	3.97	
20-254				Redware -Unglazed Body	(1770+)	1		
20-254				Shell Fragment		1	1.56	
20-255				Whiteware -Plain Body	(1820+)	1		
20-255				Ironstone -Plain Body	(1840+)	1		
20-255				Redware -Manganese Glaze Body	(1770+)	1		
20-256				Whiteware -Plain Body	(1820+)	1		
20-256				Whiteware -Shell-Edged, Blue Rim	(1820-1860)	1		
20-256				Ironstone -Plain Body	(1840+)	1		
20-256				Redware -Unglazed Body	(1770+)	1		
20-256				Unidentified Curved Glass	Aqua (1800-1925)	1		
20-257				Pearlware -Plain Body	(1780-1840)	1		
20-257				Pearlware -Sponge/Spatter Base	(1820-1840)	1		
20-257				Pearlware -Sponge/Spatter Rim	(1820-1840)	1		
20-257				Whiteware -Plain Body	(1820+)	3		

Bowman 2 (CRS N14523; Site 7NC-F-145)

Field Find	Shovel Test	Stratum	Level	Artifact Type	Date	Count	Weight (g)	Comments
20-257				Top/Neck Glass -Blob Container, narrow mouth	Aqua (1800-1925)	1		
20-258				Whiteware -Plain	Body (1820+)	2		
20-258				Whiteware -Plain	Rim (1820+)	1		
20-258				Whiteware -Shell-Edged, Blue	Rim (1820-1860)	1		
20-258				Whiteware -Hand-Painted, Floral	Body (1820+)	1		
20-258				Whiteware -Blue Monochrome Transfer	Rim (1820+)	1		
20-258				Ironstone -Plain	Body (1840+)	2		
20-258				Redware -Lead Glaze	Rim (1770+)	1		
20-258				Top/Neck Glass -Rim Fragment Container, narrow mouth	Aqua (1800-1925)	1		
20-258				Indeterminate Container Glass	Aqua (1800-1925)	1		
20-259				Pearlware -Plain	Body (1780-1840)	2		
20-259				Redware -Unglazed	Body (1770+)	2		
20-259				Stoneware -Cobalt Blue Glaze	Body (1790-1900)	1		brown glaze
20-259				Indeterminate Container Glass	Aqua (1800-1925)	1		
20-260				Pearlware -Plain	Base (1780-1840)	1		
20-260				Pearlware -Annular	Body (1790-1840)	1		
20-260				Whiteware -Plain	Base (1820+)	1		
20-260				Whiteware -Plain	Body (1820+)	2		
20-260				Semi-porcelain -Plain	Body (1885+)	1		
20-260				Yellow Ware -Embossed	Base (1827-1930)	1		
20-260				Unidentified Curved Glass	Colorless	1		
20-261				Redware -Unglazed	Body (1770+)	1		
20-261				Redware -Manganese Glaze	Body (1770+)	3		
20-261				Brick		1	8.3	
20-261				Shell Fragment		1	1.73	
20-262				Whiteware -Plain	Body (1820+)	1		
20-262				Redware -Manganese Glaze	Body (1770+)	1		thermally atered

Bowman 2 (CRS N14523; Site 7NC-F-145)

Field Find	Shovel Test	Stratum	Level	Artifact Type	Date	Count	Weight (g)	Comments
20-262				Indeterminate Container Glass	Aqua (1800-1925)	1		
20-263				Whiteware -Sponge/Spatter	Body (1820+)	1		
20-264				Whiteware -Plain	Body (1820+)	2		
20-264				Whiteware -Plain	Rim (1820+)	1		
20-264				Ironstone -Plain	Body (1840+)	1		
20-264				Redware -Lead Glaze	Body (1770+)	1		
20-264				Redware -Unglazed	Body (1770+)	1		
20-265				Whiteware -Plain	Body (1820+)	1		
20-266				Whiteware -Plain	Body (1820+)	2		
20-266				Whiteware -Other Monochrome Transfer	Body (1830+)	1		black
20-266				Ironstone -Plain	Body (1840+)	1		
20-266				Redware -Manganese Glaze	Body (1770+)	1		
20-266				Stoneware -Cobalt Blue Glaze	Body (1790-1900)	1		
20-267				Redware -Manganese Glaze	Body (1770+)	1		
20-268				Pearlware -Plain	Body (1780-1840)	1		
20-268				Redware -Lead Glaze	Body (1770+)	1		
20-269				Redware -Lead Glaze	Body (1770+)	1		
20-270				Whiteware -Other Glaze	Body (1820+)	1		dark brown
20-270				Ironstone -Plain	Base (1840+)	1		
20-270				Ironstone -Plain	Body (1840+)	1		
20-270				Redware -Manganese Glaze	Body (1770+)	1		
20-271				Pearlware -Plain	Base (1780-1840)	1		
20-271				Pearlware -Hand-Painted, Floral	Body (1780-1840)	1		
20-271				Whiteware -Plain	Body (1820+)	1		
20-271				Whiteware -Red, Green, or Purple Transfer	Body (1825+)	1		
20-271				Yellow Ware -Plain	Body (1827-1930)	1		
20-271				Redware -Manganese Glaze	Body (1770+)	1		
20-272				Whiteware -Plain	Body (1820+)	1		
20-272				Indeterminate Container Glass	Aqua (1800-1925)	1		
20-272				Unidentified Curved Glass	Amythest (1880-1925)	1		

Bowman 2 (CRS N14523; Site 7NC-F-145)

Field Find	Shovel Test	Stratum	Level	Artifact Type	Date	Count	Weight (g)	Comments
20-272				Brick		1	21.05	
20-273				Redware -Unglazed Body	(1770+)	1		
20-273				Redware -Manganese Glaze Body	(1770+)	4		
20-273				Unidentified Iron		1		
20-274				Redware -Manganese Glaze Body	(1770+)	1		
20-274				Top/Neck Glass -Double Oil or Mineral Olive Container, narrow Green mouth	1820's-1880's	1		
20-274				Indeterminate -Embossed Aqua Container Glass	(1800-1925)	1		
20-275				Whiteware -Plain Body	(1820+)	1		
20-275				Redware -Manganese Glaze Body	(1770+)	1		
20-276				Pearlware -Plain Body	(1780-1840)	1		
20-276				Pearlware -Hand-Painted, Other Body	(1780-1840)	1		
20-277				Pearlware -Plain Body	(1780-1840)	1		
20-277				Pearlware -Plain Rim	(1780-1840)	1		
20-277				Whiteware -Plain Body	(1820+)	2		
20-277				Brick		1	0.23	
20-278				Pearlware -Shell-Edged, Green Body	(1780-1840)	1		
20-278				Whiteware -Plain Body	(1820+)	1		
20-278				Redware -Unglazed Body	(1770+)	1		
20-278				Unidentified Colorless Curved Glass		1		
20-279				Whiteware -Blue Monochrome Transfer Body	(1820+)	1		
20-279				Redware -Unglazed Body	(1770+)	1		
20-279				Redware -Luster, with Manganese Body	(1770+)	1		
20-279				Stoneware -Salt Glazed Body	(1700+)	1		
20-279				Button -Prosser	(1840+)	1		
20-280				Decortication Flake	Quartzite	1		
20-281				Pearlware -Plain Body	(1780-1840)	1		
20-281				Whiteware -Plain Body	(1820+)	1		
20-282				Whiteware -Plain Base	(1820+)	1		

Bowman 2 (CRS N14523; Site 7NC-F-145)

Field Find	Shovel Test	Stratum	Level	Artifact Type	Date	Count	Weight (g)	Comments
20-282				Whiteware -Plain	Body (1820+)	3		
20-282				Whiteware -Other Glaze	Body (1820+)	1		blue
20-282				Redware -Manganese Glaze	Body (1770+)	1		
20-282				Unidentified Curved Glass	Aqua (1800-1925)	1		
20-282				Unidentified Curved Glass	Colorless	2		
20-282				Brick		1	10.21	
20-283				Whiteware -Plain	Body (1820+)	3		
20-283				Whiteware -Annular	Body (1820+)	1		
20-283				Whiteware -Cut Sponge	Base (1845+)	1		
20-283				Redware -Unglazed	Body (1770+)	2		
20-283				Redware -Indeterminate	Body (1770+)	1		
20-283				Indeterminate Container Glass	Colorless	1		
20-284				Whiteware -Plain	Body (1820+)	2		
20-284				Whiteware -Annular	Rim (1820+)	1		
20-284				Redware -Manganese Glaze	Body (1770+)	1		
20-285				Whiteware -Blue Monochrome Transfer	Rim (1820+)	1		
20-285				Redware -Unglazed	Base (1770+)	1		
20-285				Unidentified Curved Glass	Colorless	1		
20-285				Ball Clay Pipe -Stem or Stem Fragment		1		
20-286				Whiteware -Plain	Base (1820+)	2		
20-286				Whiteware -Plain	Body (1820+)	1		
20-286				Whiteware -Plain	Rim (1820+)	1		
20-286				Whiteware -Shell-Edged, Blue	Body (1820-1860)	1		
20-286				Whiteware -Hand-Painted, Other	Body (1820+)	1		
20-286				Whiteware -Red, Green, or Purple Transfer	Body (1825+)	1		
20-287				Whiteware -Plain	Body (1820+)	2		
20-287				Whiteware -Blue Monochrome Transfer	Body (1820+)	1		

Bowman 2 (CRS N14523; Site 7NC-F-145)

Field Find	Shovel Test	Stratum	Level	Artifact Type	Date	Count	Weight (g)	Comments
20-287				Redware -Lead Glaze Body	(1770+)	1		
20-287				Redware -Unglazed Body	(1770+)	1		
20-287				Unidentified Curved Glass	Olive Green (popular until 1860)	1		
20-287				Shell Fragment		1	16.1	
20-287				Identifiable Bone -Unmodified		1	0.27	
20-288				Whiteware -Annular Body	(1820+)	1		
20-288				Redware -Lead Glaze Body	(1770+)	1		
20-288				Brick		1	2.32	
20-289				Ironstone -Plain Body	(1840+)	1		
20-289				Redware -Manganese Glaze Base	(1770+)	1		
20-290				Pearlware -Shell-Edged, Green Rim	(1780-1840)	1		
20-290				Whiteware -Plain Body	(1820+)	2		
20-290				Whiteware -Shell-Edged, Blue Rim	(1820-1860)	1		
20-290				Whiteware -Embossed Body	(1820+)	1		
20-290				Redware -Manganese Glaze Body	(1770+)	2		
20-291				Pearlware -Shell-Edged, Green Rim	(1780-1840)	1		
20-291				Pearlware -Shell-Edged, Blue Rim	(1780-1840)	1		
20-291				Redware -Manganese Glaze Rim	(1770+)	1		
20-291				Redware -Manganese Glaze Body	(1770+)	1		
20-291				Brick		1	4.68	
20-292				Whiteware -Plain Body	(1820+)	1		
20-292				Redware -Unglazed Body	(1770+)	1		
20-292				Unidentified Curved Glass	Aqua (1800-1925)	1		
20-342				Redware -Lead Glaze Body	(1770+)	2		
20-343				Redware -Manganese Glaze Body	(1770+)	1		
20-344				Redware -Manganese Glaze Body	(1770+)	1		
20-345				Stoneware -Salt Glazed Base	(1700+)	1		
20-346				Redware -Manganese Glaze Body	(1770+)	1		
20-347				Whiteware -Plain Body	(1820+)	1		
20-347				Redware -Lead Glaze Body	(1770+)	1		
20-348				Brick		1	8.68	
20-349				Redware -Manganese Glaze Body	(1770+)	1		
20-350				Redware -Lead Glaze Rim	(1770+)	1		

Bowman 2 (CRS N14523; Site 7NC-F-145)

Field Find	Shovel Test	Stratum	Level	Artifact Type	Date	Count	Weight (g)	Comments
20-351				Pearlware -Plain Base	(1780-1840)	1		
20-352				Redware -Lead Glaze Body	(1770+)	1		
20-353				Redware -Manganese Glaze Body	(1770+)	1		
20-353				Stoneware -Salt Glazed Body	(1700+)	1		thermally altered
20-354				Whiteware -Plain Base	(1820+)	1		
20-354				Whiteware -Plain Body	(1820+)	2		
20-354				Whiteware -Blue Monochrome Transfer Body	(1820+)	1		
20-354				Redware -Manganese Glaze Body	(1770+)	1		
20-354				Unidentified Curved Glass	Aqua (1800-1925)	1		
20-354				Brick		1	3.2	
20-355				Whiteware -Plain Body	(1820+)	1		
20-355				Redware -Manganese Glaze Body	(1770+)	1		
20-356				Whiteware -Sponge/Spatter Rim	(1820+)	1		
20-356				Whiteware -Blue Monochrome Transfer Rim	(1820+)	1		
20-356				Unidentified Curved Glass	Colorless	1		
20-356				Brick		2	3.13	
20-357				Whiteware -Plain Body	(1820+)	1		
20-357				Whiteware -Red, Green, or Purple Transfer Body	(1825+)	1		
20-358				Redware -Lead Glaze Body	(1770+)	1		
20-358				Redware -Unglazed Base	(1770+)	1		
20-359				Whiteware -Plain Body	(1820+)	1		
20-359				Whiteware -Hand-Painted, Floral Body	(1820+)	1		
20-359				Redware -Manganese Glaze Body	(1770+)	2		
20-360				Whiteware -Plain Body	(1820+)	2		
20-361				Redware -Lead Glaze Body	(1770+)	1		
20-361				Redware -Manganese Glaze Body	(1770+)	1		
20-362				Redware -Unglazed Body	(1770+)	1		
20-362				Redware -Manganese Glaze Body	(1770+)	1		
20-362				Tableware Glass Indeterminate	Colorless	1		base
20-363				Stoneware -Salt Glazed Body	(1700+)	1		

Bowman 2 (CRS N14523; Site 7NC-F-145)

Field Find	Shovel Test	Stratum	Level	Artifact Type	Date	Count	Weight (g)	Comments
20-364				Redware -Lead Glaze Body	(1770+)	1		
20-365				Brick		1	6.48	
20-366				Redware -Lead Glaze Body	(1770+)	1		
20-367				Whiteware -Sponge/Spatter Body	(1820+)	1		
20-367				Redware -Manganese Glaze Body	(1770+)	1		
20-368				Redware -Lead Glaze Body	(1770+)	1		
20-369				Yellow Ware -Plain Body	(1827-1930)	1		
20-370				Redware -Lead Glaze Body	(1770+)	1		
20-371				Whiteware -Plain Base	(1820+)	1		
20-371				Whiteware -Plain Unidentifiable	(1820+)	1		
20-371				Shell Fragment		1	0.37	
20-372				Pearlware -Shell-Edged, Green Rim	(1780-1840)	1		
20-372				Pearlware -Sponge/Spatter Body	(1820-1840)	1		
20-372				Whiteware -Plain Body	(1820+)	1		
20-372				Redware -Manganese Glaze Body	(1770+)	1		
20-373				Pearlware -Mocha Body	(1790-1840)	1		
20-374				Brick		1	28.83	
20-375				Redware -Lead Glaze Body	(1770+)	1		
20-376				Redware -Manganese Glaze Body	(1770+)	1		
20-377				Whiteware -Other Glaze Rim	(1820+)	1		
20-378				Stoneware -Salt Glazed Base	(1700+)	1		
20-378				Stoneware -Brown Glaze Body	(1820-1900)	1		
20-378				Unidentified Flat Glass -Bubbles/Patina		1		
20-379				Redware -Lead Glaze Body	(1770+)	1		
20-380				Pearlware -Shell-Edged, Blue Rim	(1780-1840)	1		
20-380				Redware -Lead Glaze Body	(1770+)	1		
20-381				Nail -Unidentifiable		1		
20-382				Pearlware -Plain Base	(1780-1840)	1		
20-382				Redware -Unglazed Body	(1770+)	1		
20-382				Redware -Manganese Glaze Body	(1770+)	1		
20-383				Redware -Manganese Glaze Body	(1770+)	1		
20-384				Whiteware -Hand-Painted, Floral Body	(1820+)	1		
20-384				Redware -Manganese Glaze Body	(1770+)	1		

Bowman 2 (CRS N14523; Site 7NC-F-145)

Field Find	Shovel Test	Stratum	Level	Artifact Type	Date	Count	Weight (g)	Comments
20-385				Redware -Manganese Glaze Body	(1770+)	1		
20-386				Whiteware -Plain Body	(1820+)	1		
20-387				Pearlware -Shell-Edged, Green Body	(1780-1840)	1		
20-388				Redware -Lead Glaze Body	(1770+)	1		
20-389				Redware -Unglazed Base	(1770+)	1		
20-390				Red & Yellow Refined Earthenwares -Jackfield Body	(1745-1790)	1		
20-390				Brick		1	16.8	
20-391				Redware -Lead Glaze Body	(1770+)	1		
20-392				Redware -Unglazed Body	(1770+)	1		
20-393				Brick		1	3.11	
20-394				Whiteware -Plain Body	(1820+)	1		
20-395				Redware -Manganese Glaze Body	(1770+)	2		
20-396				Redware -Lead Glaze Body	(1770+)	1		
20-397				Brick		1	1.75	
20-398				Redware -Lead Glaze Body	(1770+)	1		
20-399				Whiteware -Plain Body	(1820+)	1		
20-400				Whiteware -Plain Body	(1820+)	1		
20-400				Semi-porcelain -Plain Body	(1885+)	1		
20-400				Redware -Lead Glaze Body	(1770+)	1		
20-401				Whiteware -Plain Body	(1820+)	1		
20-401				Redware -Lead Glaze Body	(1770+)	1		
20-402				Whiteware -Plain Body	(1820+)	1		
	20-1	1	1	Whiteware -Plain Body	(1820+)	12		
	20-1	1	1	Whiteware -Plain Base	(1820+)	1		
	20-1	1	1	Whiteware -Blue Monochrome Transfer Body	(1820+)	1		
	20-1	1	1	Ironstone -Plain Body	(1840+)	1		
	20-1	1	1	Redware -Manganese Glaze Body	(1770+)	3		
	20-1	1	1	Indeterminate Container Glass	Colorless	1		
	20-1	1	1	Tableware Glass Indeterminate	Colorless	1		
	20-1	1	1	Unidentified Curved Glass	Aqua (1800-1925)	1		

Bowman 2 (CRS N14523; Site 7NC-F-145)

Field Find	Shovel Test	Stratum	Level	Artifact Type	Date	Count	Weight (g)	Comments
	20-1	1	1	Unidentified Curved Glass	Colorless	3		
	20-1	1	1	Unidentified Curved Glass	Olive Green (popular until 1860)	1		
	20-1	1	1	Unidentified Flat Glass	-No Bubbles/Patina	13		
	20-1	1	1	Nail	-Unidentifiable	4		
	20-1	1	1	Ball Clay Pipe	-Bowl or Bowl Fragment	1		
	20-1	1	1	Bone Fragment		1	0.2	
	20-1	1	1	Shell Fragment		1	1.67	
	20-2	1	1	Pearlware	-Plain Body (1780-1840)	2		
	20-2	1	1	Whiteware	-Plain Body (1820+)	5		
	20-2	1	1	Whiteware	-Plain Rim (1820+)	1		
	20-2	1	1	Whiteware	-Shell-Edged, Blue Rim (1820-1860)	1		
	20-2	1	1	Whiteware	-Sponge/Spatter Body (1820+)	1		
	20-2	1	1	Whiteware	-Blue Monochrome Transfer Body (1820+)	1		
	20-2	1	1	Whiteware	-Other Monochrome Transfer Body (1830+)	1		purple
	20-2	1	1	Whiteware	-Red, Green, or Purple Transfer Body (1825+)	1		
	20-2	1	1	Yellow Ware	-Plain Body (1827-1930)	1		
	20-2	1	1	Redware	-Manganese Glaze Body (1770+)	1		
	20-2	1	1	Base Glass	-No Scars Colorless Container, scarring	1		
	20-2	1	1	Unidentified Curved Glass	Colorless	2		
	20-2	1	1	Unidentified Flat Glass	-Bubbles/Patina	2		
	20-2	1	1	Nail	-Unidentifiable	1		
	20-2	1	1	Shell Fragment		1	1.38	

Elkins Locus A/B (CRS N14524; Site 7NC-G-174)

Locus	Field Find	Test Unit	Shovel Test	Stratum	Level	Artifact Type	Date	Count	Weight (g)	Comments
A	28-9.1					Shell Fragment		1	4.12	
A	28-87					Shell Fragment		1		
A	28-88					Brick		1	80.46	
A	28-89					Brick		1	2.04	
A	28-90					Brick -Glazed		1	103.35	
A	29-80					Stoneware -Salt Glazed Body	(1700+)	1		
A	29-81					Redware -Lead Glaze, with Manganese Body	(1770+)	1		
A	29-82					Redware -Lead Glaze, with Manganese Body	(1770+)	1		
A	29-83					White Salt-glazed Stoneware -Plain Rim	(1740-1790)	1		
A	29-85					Redware -Lead Glaze, with Manganese Body	(1770+)	1		
A	29-86					Brick		1	5.87	
A	29-87					Brick		1	1.61	
A	29-88					Red & Yellow Refined Earthenwares -Jackfield Handle	(1745-1790)	1		
A	29-89					Shell Fragment		1	0.25	
A	29-90					Other Stonewares -Scratch Blue Body	(1750-1775)	1		
A	29-91					Brick		1	4.93	
A	29-92					Redware -Lead Glaze, with Manganese Body	(1770+)	1		
A	29-93					Redware -Lead Glaze, with Manganese Body	(1770+)	1		
A	29-94					Redware -Unglazed Body	(1770+)	1		
A	29-95					Redware -Lead Glaze, with Manganese Base	(1770+)	1		
A	29-96					Redware -Lead Glaze, with Manganese Body	(1770+)	1		

Elkins Locus A/B (CRS N14524; Site 7NC-G-174)

Locus	Field Find	Test Unit	Shovel Test	Stratum	Level	Artifact Type	Date	Count	Weight (g)	Comments
A	29-97					White Salt-glazed Stoneware	-Plain Body (1740-1790)	1		
A	29-98					White Salt-glazed Stoneware	-Plain Body (1740-1790)	1		
A	29-99					Redware	-Lead Glaze Body (1770+)	1		
A	29-100					Redware	-Unglazed Body (1770+)	1		
A	29-101					White Salt-glazed Stoneware	-Plain Base (1740-1790)	1		
A	29-102					Brick		1	1.5	
A	29-104					Brick		1	0.92	
A	29-105					Redware	-Lead Glaze, with Manganese Body (1770+)	1		
A	29-106					Redware	-Slipped Rim (1770-1820)	1		rouletting around the rim
A	29-106					Redware	-Lead Glaze, with Manganese Rim (1770+)	1		raised cordons
A	29-107					Redware	-Lead Glaze, with Manganese Body (1770+)	1		
A	29-108					Brick		1	75.17	
A	29-109					Brick		1	29.87	
A	29-110					Redware	-Lead Glaze, with Manganese Body (1770+)	1		
A	29-111					Brick		1	13.13	
A	29-112					Brick		1	2.3	
A	29-113					Brick		1	3.12	
A	29-114					Redware	-Lead Glaze Body (1770+)	1		
A	29-115					Brick		1	0.92	
A	29-116					Unidentified Curved Glass	Olive Green (popular until 1860)	1		
A	29-117					Redware	-Lead Glaze, with Manganese Body (1770+)	1		
A	29-118					Brick		1	0.46	

Elkins Locus A/B (CRS N14524; Site 7NC-G-174)

Locus	Field Find	Test Unit	Shovel Test	Stratum	Level	Artifact Type	Date	Count	Weight (g)	Comments
A	29-119					Redware -Lead Glaze Body	(1770+)	1		
A	29-120					Redware -Unglazed Body	(1770+)	1		
A	29-121					Brick		1	2.47	
A	29-122					Brick		1	0.95	
A	29-123					Brick		1	1.37	
A	29-124					Brick		1	2.06	
A	29-125					Brick		1	0.11	
A	29-126					Brick		1	1.24	
A	29-127					Brick		1	6.17	
A	29-128					Brick		1	8.47	
A	29-129					Brick		1	4.14	
A	29-130					Brick		1	0.62	
A	29-131					Brick		1	4.93	
A	29-132					Redware -Lead Glaze, with Base Manganese	(1770+)	1		
A	29-133					Brick		1	4.93	
A	29-134					Redware -Lead Glaze, with Body Manganese	(1770+)	1		
A	29-135					Creamware -Wheildonware, Base Unidentifiable	(1750-1775)	1		
A	29-136					Brick		1	0.5	
A	29-137					Redware -Lead Glaze, with Body Manganese	(1770+)	1		
A	29-138					Brick		1	1.64	
A	29-139					Brick		1	0.67	
A	29-140					Brick		1	1.15	
A	29-141					Brick		1	20.37	
A	29-142					Redware -Lead Glaze, with Body Manganese	(1770+)	1		
A	29-143					Redware -Lead Glaze, with Handle Manganese	(1770+)	1		
A	29-144					Shell Fragment		1	0.3	
A	29-145					White Salt-glazed Stoneware -Plain Base	(1740-1790)	1		

Elkins Locus A/B (CRS N14524; Site 7NC-G-174)

Locus	Field Find	Test Unit	Shovel Test	Stratum	Level	Artifact Type	Date	Count	Weight (g)	Comments
A	29-146					Brick		1	1.48	
A	29-147					Brick		1	0.77	
A	29-148					Brick		1	8.32	
A	29-149					Redware	-Lead Glaze, with Body Manganese (1770+)	1		
A	29-150					Redware	-Lead Glaze, with Body Manganese (1770+)	1		
A	29-151					Brick		1	80.27	
A	29-152					Redware	-Lead Glaze, with Rim Manganese (1770+)	1		
A	29-153					Redware	-Lead Glaze, with Body Manganese (1770+)	1		
A	29-154					Redware	-Lead Glaze, with Body Manganese (1770+)	1		
A	29-155					Brick		1	13.67	
A	29-156					Brick		1	2.77	
A	29-157					Redware	-Lead Glaze, with Body Manganese (1770+)	1		
A	29-158					Pearlware	-Plain Rim (1780-1840)	1		
A	29-159					Redware	-Lead Glaze, with Body Manganese (1770+)	1		
A	29-160					Redware	-Lead Glaze, with Body Manganese (1770+)	1		
A	29-161					Redware	-Lead Glaze, with Body Manganese (1770+)	1		
A	29-162					Brick		1	2.95	
A	29-163					Other Stonewares	-Rhenish Gray-bodied Body	1		buff body, brown mottled salt glaze, unglazed interior

Elkins Locus A/B (CRS N14524; Site 7NC-G-174)

Locus	Field Find	Test Unit	Shovel Test	Stratum	Level	Artifact Type	Date	Count	Weight (g)	Comments
A	29-164					Redware -Indeterminate Body	(1770+)	1		very dark brown glaze on exterior, unglazed interior, marbled pinkish/orange and gray paste ; Similar to North Devon gravel free wares; ca. 1635-1650 (jeffnet.org)
A	29-165					Redware -Lead Glaze, with Manganese Body	(1770+)	1		
A	29-166					Redware -Lead Glaze, with Manganese Body	(1770+)	1		
A	29-167					White Salt-glazed Stoneware -Plain Body	(1740-1790)	1		
A	29-168					Brick		1	24.78	
A	29-169					Redware -Lead Glaze, with Manganese Body	(1770+)	1		
A	29-170					Redware -Lead Glaze, with Manganese Body	(1770+)	1		
A	29-171					Utilized Biface Thinning Flake -Secondary Quartz		1		
A	29-171					Base Glass Container, scarring -Pontil Olive Green	(popular until 1860)	1		circular body shape and iron pontil scar
A	29-172					Redware -Lead Glaze, with Manganese Body	(1770+)	1		

Elkins Locus A/B (CRS N14524; Site 7NC-G-174)

Locus	Field Find	Test Unit	Shovel Test	Stratum	Level	Artifact Type	Date	Count	Weight (g)	Comments
A	29-173					Redware -Lead Glaze, with Body Manganese	(1770+)	1		
A	29-174					Redware -Lead Glaze, with Base Manganese	(1770+)	1		
A	29-175					White Salt-glazed Stoneware -Plain Rim	(1740-1790)	1		
A	29-176					Brick		1	0.88	
A	29-177					Redware -Lead Glaze, with Body Manganese	(1770+)	1		
A	29-178					Redware -Lead Glaze, with Body Manganese	(1770+)	1		
A	29-179					Brick -Glazed		1	9.47	
A	29-180					Brick		1	2.85	
A	29-181					Redware -Lead Glaze Rim	(1770+)	1		
A	29-182					Redware -Slipped Body	(1770-1820)	1		
A	29-183					Redware -Lead Glaze, with Rim Manganese	(1770+)	1		
A	29-184					Redware -Lead Glaze Body	(1770+)	1		
A	29-185					Red & Yellow Refined Earthenwares -Jackfield Rim	(1745-1790)	1		
A	29-186					Red & Yellow Refined Earthenwares -Buckley / Agateware Base	(1720-1775)	1		reddish gray body
A	29-187					Redware -Lead Glaze, with Body Manganese	(1770+)	1		
A	29-188					Brick		1	0.81	
A	29-189					Redware -Lead Glaze, with Body Manganese	(1770+)	1		
A	29-190					Redware -Lead Glaze, with Body Manganese	(1770+)	1		
A	29-191					Redware -Lead Glaze, with Body Manganese	(1770+)	1		

Elkins Locus A/B (CRS N14524; Site 7NC-G-174)

Locus	Field Find	Test Unit	Shovel Test	Stratum	Level	Artifact Type	Date	Count	Weight (g)	Comments
A	29-192					Redware -Lead Glaze Base	(1770+)	1		
A	29-193					Redware -Lead Glaze, with Body Manganese	(1770+)	1		
A	29-194					Brick		1	2.48	
A	29-196					Redware -Slipped Rim	(1770-1820)	1		rouletting around rim
A	29-197					Redware -Lead Glaze Body	(1770+)	1		
A	29-198					Redware -Lead Glaze, with Body Manganese	(1770+)	1		
A	29-199					Redware -Lead Glaze, with Body Manganese	(1770+)	1		
A	29-200					Redware -Lead Glaze, with Body Manganese	(1770+)	1		
A	29-201					Redware -Lead Glaze, with Body Manganese	(1770+)	1		
A	29-202					Redware -Lead Glaze, with Body Manganese	(1770+)	1		
A	29-203					Redware -Lead Glaze, with Body Manganese	(1770+)	1		
A	29-204					Redware -Lead Glaze, with Base Manganese	(1770+)	1		
A	29-205					Redware -Lead Glaze, with Body Manganese	(1770+)	1		
A	29-206					Redware -Lead Glaze Body	(1770+)	1		
A	29-207					Brick		1	3.08	
A	29-208					White Salt-glazed Stoneware -Plain Rim	(1740-1790)	1		
A	29-209					Redware -Lead Glaze, with Body Manganese	(1770+)	1		
A	29-210					Redware -Lead Glaze, with Body Manganese	(1770+)	1		
A	29-211					Brick		1	12.4	
A	29-212					Brick		1	70	
A	29-213					Brick		1	2.76	

Elkins Locus A/B (CRS N14524; Site 7NC-G-174)

Locus	Field Find	Test Unit	Shovel Test	Stratum	Level	Artifact Type	Date	Count	Weight (g)	Comments
A	29-214					Stoneware -Salt Glazed Body	(1700+)	1		
A	29-215					Redware -Lead Glaze, with Manganese Body	(1770+)	1		
A	29-216					Redware -Lead Glaze, with Manganese Body	(1770+)	1		
A	29-217					Redware -Lead Glaze, with Manganese Body	(1770+)	1		
A	29-218					Redware -Lead Glaze, with Manganese Body	(1770+)	1		
A	29-220					Red & Yellow Refined Earthenwares -Jackfield Rim	(1745-1790)	1		
A	29-221					Redware -Lead Glaze, with Manganese Body	(1770+)	1		
A	29-222					Redware -Lead Glaze, with Manganese Body	(1770+)	1		
A	29-223					Redware -Indeterminate Rim	(1770+)	1		
A	29-224					Other Stonewares -Scratch Blue Body	(1750-1775)	1		
A	29-225					Redware -Lead Glaze, with Manganese Body	(1770+)	1		
A	29-226					Redware -Lead Glaze, with Manganese Body	(1770+)	1		
A	29-227					Redware -Lead Glaze, with Manganese Body	(1770+)	1		
A	29-228					Redware -Lead Glaze, with Manganese Body	(1770+)	1		
A	29-229					Redware -Lead Glaze, with Manganese Body	(1770+)	1		
A	29-230					Redware -Lead Glaze, with Manganese Base	(1770+)	1		
A	29-231					Brick -Glazed		1	363.42	
A	29-232					Redware -Lead Glaze, with Manganese Body	(1770+)	1		
A	29-233					Redware -Unglazed Body	(1770+)	1		

Elkins Locus A/B (CRS N14524; Site 7NC-G-174)

Locus	Field Find	Test Unit	Shovel Test	Stratum	Level	Artifact Type	Date	Count	Weight (g)	Comments
A	29-234					Redware -Slipped Body	(1770-1820)	1		only remnants of white slip still visible
A	29-235					Redware -Lead Glaze, with Manganese Body	(1770+)	1		
A	29-236					Ironstone -Plain Lid	(1840+)	1		
A	29-237					Redware -Unglazed Body	(1770+)	1		
A	29-238					Brick		1	3.2	
A	29-239					Redware -Unglazed Body	(1770+)	1		
A	29-240					Brick		1	2.97	
A	29-241					White Salt-glazed Stoneware -Plain Body	(1740-1790)	1		
A	29-242					Redware -Lead Glaze, with Manganese Rim	(1770+)	1		
A	29-243					Redware -Slipped Body	(1770-1820)	1		
A	29-244					Redware -Slipped Body	(1770-1820)	1		
A	29-245					Brick		1	2.82	
A	29-246					Redware -Lead Glaze, with Manganese Body	(1770+)	1		
A	29-247					Redware -Lead Glaze, with Manganese Body	(1770+)	1		
A	29-248					Brick		1	5.69	
A	29-249					Redware -Lead Glaze Body	(1770+)	1		
A	29-250					Redware -Lead Glaze, with Manganese Body	(1770+)	1		
A	29-251					White Salt-glazed Stoneware -Plain Rim	(1740-1790)	1		
A	29-252					Redware -Lead Glaze, with Manganese Body	(1770+)	1		
A	29-253					Redware -Lead Glaze, with Manganese Body	(1770+)	1		

Elkins Locus A/B (CRS N14524; Site 7NC-G-174)

Locus	Field Find	Test Unit	Shovel Test	Stratum	Level	Artifact Type	Date	Count	Weight (g)	Comments
A	29-254					Shell Fragment		1	1.41	
A	29-255					Brick		1	9.65	
A	29-256					Brick		1	6.79	
A	29-257					Brick		1	1.11	
A	29-258					Indeterminate Container Glass	Colorless	1		
A	29-260					Other Stonewares	-Scratch Blue Body (1750-1775)	1		
A	29-261					Brick		1	30.6	
A	29-262					Shell Fragment		1	0.99	
A	29-263					Redware	-Slipped Body (1770-1820)	1		
A	29-265					Redware	-Lead Glaze, with Manganese Body (1770+)	1		
A	29-266					Teeth		1	0.13	
A	29-267					Redware	-Unglazed Body (1770+)	1		
A	29-268					Redware	-Lead Glaze, with Manganese Body (1770+)	1		
A	29-269					Redware	-Lead Glaze, with Manganese Body (1770+)	1		
A	29-270					Brick		1	11.19	
A	29-271					Brick		1	2.89	
A	29-272					Redware	-Lead Glaze, with Manganese Rim (1770+)	1		
A	29-273					Redware	-Lead Glaze, with Manganese Rim (1770+)	1		
A	29-274					White Salt-glazed Stoneware	-Plain Rim (1740-1790)	1		
A	29-275					Brick		1	30.39	
A	29-276					Redware	-Lead Glaze, with Manganese Body (1770+)	1		

Elkins Locus A/B (CRS N14524; Site 7NC-G-174)

Locus	Field Find	Test Unit	Shovel Test	Stratum	Level	Artifact Type	Date	Count	Weight (g)	Comments
A	29-277					White Salt-glazed Stoneware	-Plain Rim (1740-1790)	1		
A	29-278					Shell Fragment		2	13.53	
A	29-279					Brick		1	7.35	
A	29-280					Redware	-Lead Glaze, with Manganese Body (1770+)	1		
A	29-281					Redware	-Lead Glaze, with Manganese Body (1770+)	1		
A	29-282					Identifiable Bone	-Unmodified	1	1.47	
A	29-283					Identifiable Bone	-Unmodified	1	7.75	
A	29-284					Red & Yellow Refined Earthenwares	-Jackfield Body (1745-1790)	1		
A	29-285					Redware	-Lead Glaze, with Manganese Body (1770+)	1		
A	29-286					Brick		1	2.48	
A	29-287					Shell Fragment		1	0.37	
A	29-288					Other Stonewares	-Scratch Blue Body (1750-1775)	1		
A	29-289					Redware	-Lead Glaze, with Manganese Body (1770+)	1		
A	29-290					Redware	-Lead Glaze, with Manganese Body (1770+)	1		
A	29-291					Shell Fragment		1	8.11	
A	29-292					Shell Fragment		1	14.59	
A	29-293					Brick		1	115.3	
A	29-294					Shell Fragment		1	0.2	
A	29-295					Shell Fragment		1	0.3	
A	29-296					Shell Fragment		1	2.12	
A	29-297					Bone Fragment		1	1.7	
A	29-298					Shell Fragment		4	2.28	

Elkins Locus A/B (CRS N14524; Site 7NC-G-174)

Locus	Field Find	Test Unit	Shovel Test	Stratum	Level	Artifact Type	Date	Count	Weight (g)	Comments
A	29-299					Teeth		2	4.27	
A	29-300					Brick		1	2.05	
A	29-301					Shell Fragment		6	2.05	
A	29-302					Brick		1	5.38	
A	29-303					Redware	-Lead Glaze, with Body (1770+) Manganese	1		
A	29-304					Shell Fragment		1	0.04	
A	29-305					Shell Fragment		1	0.07	
A	29-306					Shell Fragment		1	0.56	
A	29-307					White Salt-glazed Stoneware	-Plain Body (1740-1790)	1		
A	29-308					Redware	-Lead Glaze, with Body (1770+) Manganese	1		
A	29-309					Shell Fragment		5	8.03	
A	29-310					Unidentified Curved Glass	Colorless	1		
A	29-311					Redware	-Lead Glaze, with Body (1770+) Manganese	1		
A	29-312					Brick		1	22.3	
A	29-313					Brick		1	4.75	
A	29-314					White Salt-glazed Stoneware	-Plain Rim (1740-1790)	1		
A	29-315					Brick		1	5.85	
A	29-316					Brick		1	2.95	
A	29-317					Shell Fragment		1	4.46	
A	29-318					Brick		1	2.16	
A	29-319					White Salt-glazed Stoneware	-Plain Rim (1740-1790)	1		
A	29-320					White Salt-glazed Stoneware	-Plain Body (1740-1790)	1		

Elkins Locus A/B (CRS N14524; Site 7NC-G-174)

Locus	Field Find	Test Unit	Shovel Test	Stratum	Level	Artifact Type	Date	Count	Weight (g)	Comments
A	29-321					Redware -Lead Glaze, with Body Manganese	(1770+)	1		
A	29-322					Shell Fragment		1	1.12	
A	29-323					Shell Fragment		1	4.77	
A	29-324					Redware -Slipped Rim	(1770-1820)	1		incised decoration along the rim
A	29-325					Redware -Slipped Body	(1770-1820)	1		
A	29-326					Shell Fragment		1	2.8	
A	29-327					Redware -Lead Glaze, with Body Manganese	(1770+)	1		
A	29-328					Redware -Lead Glaze, with Body Manganese	(1770+)	1		
A	29-329					Redware -Unglazed Body	(1770+)	1		
A	29-330					Redware -Lead Glaze, with Body Manganese	(1770+)	1		
A	29-331					Redware -Lead Glaze, with Body Manganese	(1770+)	1		
A	29-332					Brick		1	1.15	
A	29-333					Brick		2	1.15	
A	29-334					Redware -Lead Glaze Body	(1770+)	1		
A	29-335					Redware -Unglazed Body	(1770+)	1		
A	29-336					Redware -Unglazed Body	(1770+)	1		
A	29-337					Other -Scratch Blue Rim Stonewares	(1750-1775)	1		
A	29-338					Redware -Lead Glaze, with Body Manganese	(1770+)	1		
A	29-339					Redware -Lead Glaze, with Body Manganese	(1770+)	1		
A	29-340					Redware -Lead Glaze, with Rim Manganese	(1770+)	1		
A	29-341					Redware -Lead Glaze Body	(1770+)	1		
A	29-342					Redware -Lead Glaze, with Body Manganese	(1770+)	1		

Elkins Locus A/B (CRS N14524; Site 7NC-G-174)

Locus	Field Find	Test Unit	Shovel Test	Stratum	Level	Artifact Type	Date	Count	Weight (g)	Comments
A	29-343					Redware -Lead Glaze, with Manganese Body	(1770+)	1		
A	29-344					Redware -Lead Glaze Body	(1770+)	1		
A	29-345					Redware -Unglazed Body	(1770+)	1		
A	29-346					White Salt-glazed Stoneware -Plain Base	(1740-1790)	1		
A	29-347					Redware -Lead Glaze Body	(1770+)	1		
A	29-348					Redware -Lead Glaze, with Manganese Body	(1770+)	1		
A	29-349					Redware -Lead Glaze, with Manganese Rim	(1770+)	1		
A	29-350					White Salt-glazed Stoneware -Plain Body	(1740-1790)	1		
A	29-350					Redware -Lead Glaze, with Manganese Body	(1770+)	1		
A	29-351					Brick		1	0.51	
A	29-352					Unidentified Flat Glass -Bubbles/Patina Colorless		1		
A	29-353					Redware -Lead Glaze, with Manganese Body	(1770+)	1		
A	29-354					Redware -Lead Glaze, with Manganese Body	(1770+)	1		
A	29-355					Brick		1	4.22	
A	29-356					Brick		1	12.93	
A	29-357					Brick		1	19.48	
A	29-358					Redware -Lead Glaze, with Manganese	(1770+)	1		
A	29-359					Brick		1	10.71	
A	29-360					Redware -Lead Glaze Body	(1770+)	1		
A	29-361					Brick		1	2.41	
A	29-362					Redware -Lead Glaze, with Manganese Body	(1770+)	1		

Elkins Locus A/B (CRS N14524; Site 7NC-G-174)

Locus	Field Find	Test Unit	Shovel Test	Stratum	Level	Artifact Type	Date	Count	Weight (g)	Comments
A	29-363					Redware -Lead Glaze, with Body Manganese	(1770+)	1		
A	29-364					Redware -Lead Glaze, with Body Manganese	(1770+)	1		
A	29-365					Brick		1	5.73	
A	29-366					Redware -Lead Glaze, with Body Manganese	(1770+)	1		
A	29-367					Brick		1	4.55	
A	29-368					Brick		1	4.43	
A	29-369					Shell Fragment		1	0.2	
A	29-370					Redware -Unglazed	(1770+)	1		
A	29-371					Brick		1	33.49	
A	29-372					Whiteware -Sponge/Spatter Rim	(1820+)	1		Wieldon ware like
A	29-373					Redware -Lead Glaze, with Body Manganese	(1770+)	1		
A	29-374					Redware -Lead Glaze, with Body Manganese	(1770+)	1		
A	29-375					Redware -Lead Glaze, with Body Manganese	(1770+)	1		
A	29-376					Brick		1	1.01	
A	29-377					Redware -Lead Glaze, with Body Manganese	(1770+)	1		
A	29-378					Redware -Unglazed	(1770+)	1		
A	29-379					Shell Fragment		1	0.24	
A	29-380					Redware -Slipped Body	(1770-1820)	1		
A	29-381					Redware -Lead Glaze, with Body Manganese	(1770+)	1		
A	29-382					Redware -Lead Glaze, with Body Manganese	(1770+)	1		
A	29-383					Red & Yellow Refined Earthenwares -Jackfield Rim	(1745-1790)	1		
A	29-384					Brick		1	5.73	

Elkins Locus A/B (CRS N14524; Site 7NC-G-174)

Locus	Field Find	Test Unit	Shovel Test	Stratum	Level	Artifact Type	Date	Count	Weight (g)	Comments
A	29-385					Redware -Slipped Body	(1770-1820)	1		
A	29-386					Redware -Lead Glaze, with Manganese Body	(1770+)	1		
A	29-387					Brick		1	4.83	
A	29-388					Redware -Lead Glaze, with Manganese Body	(1770+)	1		
A	29-389					Shell Fragment		4	4.09	
A	29-390					Brick		1	6.99	
A	29-391					Redware -Lead Glaze, with Manganese Rim	(1770+)	1		
A	29-392					Brick		1	13.12	
A	29-393					Brick		1	13.84	
A	29-394					White Salt-glazed Stoneware -Plain Body	(1740-1790)	1		
A	29-395					Redware -Unglazed Body	(1770+)	1		
A			29-1	1	1	White Salt-glazed Stoneware -Plain Body	(1740-1790)	1		
A			29-1	1	1	Red & Yellow Refined Earthenwares -Jackfield Body	(1745-1790)	1		raised cordons
A			29-1	1	1	Redware -Lead Glaze, with Manganese Body	(1770+)	2		
A			29-1	1	1	Brick		13	28.67	
A			29-1	1	1	Wood -natural		1	3.2	partially burnt
A			29-1	2	2	Creamware -Plain Body	(1750-1820)	1		
A			29-1	2	2	Other Stonewares -Scratch Blue Rim	(1750-1775)	1		
A			29-1	2	2	Red & Yellow Refined Earthenwares -Jackfield Body	(1745-1790)	1		
A			29-1	2	2	Semi-porcelain -Plain Body	(1885+)	1		

Elkins Locus A/B (CRS N14524; Site 7NC-G-174)

Locus	Field Find	Test Unit	Shovel Test	Stratum	Level	Artifact Type	Date	Count	Weight (g)	Comments
A			29-1	2	2	Redware -Lead Glaze, with Body Manganese	(1770+)	4		
A			29-1	2	2	Brick		54	229.83	
A			29-1	2	2	Charcoal Fragment		14	5.01	
A			29-1	3	3	White Salt-glazed Stoneware -Plain Body	(1740-1790)	1		
A			29-1	3	3	Redware -Slipped Body	(1770-1820)	1		
A			29-1	3	3	Unidentified Curved Glass Aqua	(1800-1925)	2		
A			29-1	3	3	Brick		11	1909.24	
A			29-1	3	3	Brick -Glazed		1	2409.71	
A			29-2	1	1	Redware -Lead Glaze, with Body Manganese	(1770+)	2		
A			29-2	1	1	Brick		27	19.07	
A			29-2	1	1	Bone Fragment		1	0.28	
A			29-2	1	1	Identifiable Bone -Unmodified		1	2.66	
A			29-3	1	1	White Salt-glazed Stoneware -Plain Body	(1740-1790)	1		
A			29-3	1	1	Redware -Unglazed Body	(1770+)	1		
A			29-4	1	1	Redware -Slipped Body	(1770-1820)	2		
A			29-4	1	1	Redware -Lead Glaze, with Body Manganese	(1770+)	2		
A			29-4	1	1	Unidentified Curved Glass Colorless		1		
A			29-4	1	1	Brick		5	4.59	
B	28-10					Brick		1	11.27	
B	28-11					Redware -Lead Glaze, with Body Manganese	(1770+)	1		

Elkins Locus A/B (CRS N14524; Site 7NC-G-174)

Locus	Field Find	Test Unit	Shovel Test	Stratum	Level	Artifact Type	Date	Count	Weight (g)	Comments
B	28-12					Redware -Lead Glaze Body	(1770+)	1		white material on interior
B	28-13					Biface Thinning -Secondary Flake	Quartz	1		
B	28-14					Redware -Lead Glaze, with Manganese Body	(1770+)	1		
B	28-15					Nail -Cut	(1790+)	1		
B	28-16					Westerwald Stoneware -Painted / Incised Body	(1575-1775)	1		more of a brownish/gray body; incised with cobalt blue decoration; 1575-1775 (FLM); 1575-1725 (Brown)
B	28-17					Indeterminate Container Glass	Olive Green (popular until 1860)	1		
B	28-18					Redware -Lead Glaze, with Manganese Body	(1770+)	1		
B	28-19					Ball Clay Pipe -Stem or Stem Fragment		1		1750-1800 (Hume 1985; 298)
B	28-20					Indeterminate Container Glass	Amber (1860+)	1		
B	28-21					Mason Jar Lid Liner -White Milk Glass	(1858+)	1		
B	28-22					Biface Thinning -Tertiary Flake	Quartz	1		

Elkins Locus A/B (CRS N14524; Site 7NC-G-174)

Locus	Field Find	Test Unit	Shovel Test	Stratum	Level	Artifact Type	Date	Count	Weight (g)	Comments
B	28-23					White Salt-glazed Stoneware -Plain Body	(1740-1790)	1		
B	28-24					Brick		1	3.52	
B	28-25					Redware -Lead Glaze, with Manganese Body	(1770+)	1		
B	28-26					Biface Thinning -Secondary Flake	Quartz	1		
B	28-27					Redware -Lead Glaze, with Manganese Body	(1770+)	1		
B	28-28					Redware -Lead Glaze Body	(1770+)	1		
B	28-29					Redware -Slipped Rim	(1770-1820)	1		
B	28-30					Redware -Lead Glaze Body	(1770+)	1		
B	28-31					Redware -Lead Glaze, with Manganese Body	(1770+)	1		
B	28-32					Biface Thinning -Secondary Flake	Quartz	1		
B	28-33					Test Raw Material	Grey Chert	1		
B	28-34					Unidentified Curved Glass	Olive Green (popular until 1860)	1		
B	28-35					Redware -Unglazed Rim	(1770+)	1		
B	28-37					Red & Yellow Refined Earthenwares -Staffordshire Body	(1765-1775)	1		combed decoration, unglazed on the exterior
B	28-38					Unidentified Curved Glass	Colorless	1		
B	28-39					Unidentified Curved Glass	Colorless	1		
B	28-40					Brick -Glazed		1	163.49	
B	28-41					Biface Preform -Primary	Quartz	1		broken

Elkins Locus A/B (CRS N14524; Site 7NC-G-174)

Locus	Field Find	Test Unit	Shovel Test	Stratum	Level	Artifact Type	Date	Count	Weight (g)	Comments
B	28-42					Brick	-Glazed	1	80.26	
B	28-43					Brick		2	42.37	
B	28-44					Brick		1	8.83	
B	28-45					Tin-enameled Earthenware	-Indeterminate Body (1660-1800)	1		
B	28-46					Unidentified Flat Glass	-Bubbles/Patina	1		
B	28-47					Top/Neck Glass Container, wide mouth	-Threaded Colorless	1		
B	28-48					Brick		1	31.57	
B	28-49					Brick		1	765.43	
B	28-50					Brick		1	3.71	
B	28-51					Redware	-Lead Glaze, with Manganese Body (1770+)	1		
B	28-52					Brick		1	75.61	
B	28-53					Redware	-Lead Glaze, with Manganese Body (1770+)	1		
B	28-54					Test Raw Material	Quartzite	1		
B	28-55					Brick		1	30.57	
B	28-55b					Brick		1	4.05	
B	28-56					Brick		1	3.96	
B	28-57					Brick		1	1.57	
B	28-58					Brick		1	25.52	lots of quartz temper
B	28-59					Base Glass Container, scarring	-Machine Cutoff Colorless	1		
B	28-60					Biface Preform	-Primary Quartz	1		possibly utilized
B	28-61					Redware	-Lead Glaze, with Manganese Body (1770+)	1		
B	28-62					Brick		1	1.58	

Elkins Locus A/B (CRS N14524; Site 7NC-G-174)

Locus	Field Find	Test Unit	Shovel Test	Stratum	Level	Artifact Type	Date	Count	Weight (g)	Comments
B	28-63					Decortication Flake	Tan Chert	1		
B	28-64					Mason Jar Lid Liner	-White Milk Glass (1858+)	1		
B	28-65					Unidentified Curved Glass	Olive Green (popular until 1860)	1		
B	28-66					Brick		1	7.97	
B	28-67					Brick		1	4.89	
B	28-69					Mason Jar Lid Liner	-White Milk Glass (1858+)	1		
B	28-70					Brick		1	3.74	
B	28-71					Unidentified Curved Glass	Olive Green (popular until 1860)	1		
B	28-72.1					Stoneware	-Salt Glazed Body (1700+)	1		
B	28-73					Shell Fragment		4	3.9	
B	28-74					Unidentified Mechanical Piece		2		farm machinery, tractor blade
B	28-75					Redware	-Lead Glaze, with Manganese Body (1770+)	1		red body with some small particles of quartz/or grog, very smooth exterior
B	28-77					Brick		1	95.09	
B	28-78					Brick		1	5.1	
B	28-79					Cap	-Metal	1		threaded
B	28-81					Brick	-Glazed	1	20.2	
B	28-82					Brick		1	108.32	
B	28-83					Brick		1	1.38	
B	28-84					Brick		1	24.8	

Elkins Locus A/B (CRS N14524; Site 7NC-G-174)

Locus	Field Find	Test Unit	Shovel Test	Stratum	Level	Artifact Type	Date	Count	Weight (g)	Comments
B	28-85					Indeterminate Container Glass	White (1890- Milk Glass 1960)	1		partial embossed; not enough to make anything out
B	28-86					Brick		1	2.45	
B			28-2	1	1	Redware	-Lead Glaze, with Body (1770+) Manganese	1		
B			28-2	1	1	Unidentifiable Melted Glass	Olive Green (popular until 1860)	1		
B			28-2	1	1	Brick		1	0.87	
B			28-3	1	1	Coal Fragment		1	7.52	

Van Allen (CRS N14525; Site 7NC-G-175)

Field Find	Artifact Type	Date	Count	Weight (g)	Comments
29-1	Whiteware -Plain Body	(1820+)	1		
29-2	Pearlware -Plain Base	(1780-1840)	1		
29-3	Ironstone -Plain Rim	(1840+)	1		
29-4	Brick		1	21.54	
29-5	Indeterminate Container Glass	Amber (1860+)	1		
29-6	Brick		1	3.09	
29-7	Shell Fragment		1	1.59	
29-8	Plastic bottle		1		rim
29-9	Ironstone -Plain Base	(1840+)	1		
29-10	Redware -Lead Glaze, with Manganese Body	(1770+)	1		
29-11	Ironstone -Plain Body	(1840+)	1		
29-12	Unidentified Curved Glass	Amber (1860+)	1		
29-13	Top/Neck Glass Container, narrow mouth	-Seamed Lip, Threaded	Cobalt Blue (1890-1960)	1	
29-14	Brick		1	0.65	
29-15	Shell Fragment		1	8.2	
29-16	Unidentified Curved Glass	Colorless	1		
29-17	Pearlware -Flow Blue Transfer Rim	(1820-1840)	1		
29-18	Machine Part	-Indeterminate	1		
29-19	Pearlware -Plain Rim	(1780-1840)	1		blue glaze around rim
29-20	Ironstone -Embossed Body	(1840+)	1		
29-21	Base Glass Container, scarring	-Machine Cutoff Amber	(1860+)	1	baffle marks, Anchor logo with an "H" superimposed over it, Anchor Hocking Corporation, Lancaster, OH; 1937+; this mark used from 1938 - date(Toulouse 1971;46). http://www.myinsulators.com

Van Allen (CRS N14525; Site 7NC-G-175)

Field Find	Artifact Type	Date	Count	Weight (g)	Comments
29-22	Mason Jar Lid Liner -White Milk Glass	(1858+)	1		
29-23	Redware -Lead Glaze Body	(1770+)	1		
29-24	Other Stonewares -Scratch Blue Base	(1750-1775)	1		
29-25	Brick		1	4.31	
29-26	Unidentified Curved Glass	Colorless	1		
29-27	Unidentified Curved Glass	Amber (1860+)	1		
29-28	Brick		1	7.72	
29-29	White Salt-glazed Stoneware -Plain Base	(1740-1790)	1		
29-30	Brick		1	3.07	
29-31	Brick -Glazed		1	27.93	
29-32	Redware -Lead Glaze Body	(1770+)	1		
29-52	Shatter	Quartz	1		maybe
29-53	Shatter	Quartz	1		maybe
30-1	Brick		1	2.39	
30-2	Redware -Slipped Body	(1770-1820)	1		marbled
30-4	Redware -Lead Glaze Body	(1770+)	1		
30-4.1	Indeterminate Container Glass	Amber (1860+)	1		
30-5	Brick -Glazed		1	115.51	
30-6	Brick		1	5.46	
30-7	Brick		1	6.05	
30-8	Drain Pipe Fragment -Ceramic Body		1		very coarse and thick with large pieces of grog temper
30-9	Shell Fragment		1	6.34	
30-10	Redware -Lead Glaze, with Manganese Body	(1770+)	1		
30-11	Brick		1	9.67	

Van Allen (CRS N14525; Site 7NC-G-175)

Field Find	Artifact Type	Date	Count	Weight (g)	Comments
30-12	Redware -Lead Glaze, Body with Manganese	(1770+)	1		
30-13	Brick		1	23.42	
30-14	Redware -Lead Glaze Body	(1770+)	1		very small speck of glaze left
30-15	Shell Fragment		1	1.14	
30-16	Brick		1	2.26	
30-17	Unidentified Curved Glass	Olive Green (popular until 1860)	1		
30-18	Ironstone -Plain Body	(1840+)	1		
30-19	Redware -Lead Glaze, Body with Manganese	(1770+)	1		
30-20	Brick		1	19.98	
30-21	Redware -Lead Glaze Body	(1770+)	1		
30-22	Brick -Glazed		1	1.64	
30-23	Unidentified Curved Glass	Colorless	1		
30-24	Whiteware -Plain Body	(1820+)	1		
30-25	Whiteware -Plain Body	(1820+)	1		
30-26	Brick		1	50.52	
30-27	Red & Yellow Refined Earthenwares	-Jackfield Rim	(1745-1790)	1	gray bodied with dark shiny metallic glaze
30-28	Brick		1	1.35	
30-29	Semi-porcelain -Plain Base	(1885+)	1		
30-30	Unidentified Curved Glass	Aqua (1800-1925)	1		
30-31	Whiteware -Plain Body	(1820+)	1		
30-32	Red & Yellow Refined Earthenwares	-Staffordshire Rim	(1765-1775)	1	jeweled slip
30-33	Brick		1	28.29	
30-34	Redware -Lead Glaze, Body with Manganese	(1770+)	1		

Van Allen (CRS N14525; Site 7NC-G-175)

Field Find	Artifact Type	Date	Count	Weight (g)	Comments	
30-35	Brick	-Glazed	1	35.14		
30-36	Semi-porcelain	-Plain	Rim	(1885+)	1	scalloped rim
30-37	Ironstone	-Other	Rim	(1840+)	1	green
		Monochrome Transfer				
30-38	Semi-porcelain	-Decal	Body	(1900+)	1	floral decal over glaze, blue handpainted underglaze
		Decorated				
30-39	Brick		1	14.44		
30-40	Projectile Point		Grey Chert	1	possibly Morrow Mountain type	
30-40.1	Unidentified Curved Glass		Colorless	1		
30-41	Scraper		Tan Chert	1		
30-42	Biface Thinning Flake	-Secondary	Quartzite	1		
30-43	Brick			1	1.68	
30-44	Gun Flint			1	black chert, fine	
30-45	Semi-porcelain	-Plain	Body	(1885+)	1	
30-46	Brick			1	19.45	
30-47	Brick			1	1.4	
30-49	Redware	-Lead Glaze, with Manganese	Body	(1770+)	1	
30-50	Redware	-Lead Glaze, with Manganese	Body	(1770+)	1	
30-51	Ironstone	-Plain	Body	(1840+)	1	
30-52	Indeterminate Container Glass		Aqua	(1800-1925)	1	imprinted with a "18.."
30-53	Brick			1	46.27	
30-54	Unidentified Curved Glass		Olive Green	(popular until 1860)	1	
30-55	Creamware	-Plain	Body	(1750-1820)	1	
30-56	Pearlware	-Plain	Body	(1780-1840)	1	
30-57	Redware	-Lead Glaze	Body	(1770+)	1	

Van Allen (CRS N14525; Site 7NC-G-175)

Field Find	Artifact Type	Date	Count	Weight (g)	Comments
30-58	Redware -Lead Glaze, Body with Manganese	(1770+)	1		
30-59	Redware -Lead Glaze, Rim with Manganese	(1770+)	1		
30-60	Redware -Lead Glaze, Body with Manganese	(1770+)	1		
30-61	Unidentified Flat Glass -No Bubbles/Patina		1		
30-62	Brick		1	2.39	
30-63	Unidentified Curved Glass Colorless		1		
30-64	Redware -Lead Glaze Body	(1770+)	1		
30-65	Brick -Glazed		1	25.66	
30-66	Redware -Unglazed Body	(1770+)	1		
30-67	Redware -Lead Glaze, Body with Manganese	(1770+)	1		
30-68	Other Stonewares -Nottingham Body	(1700-1810)	1		gray bodied, can see the white slip just underneath the surface glaze; decorated with grog/clay shavings and raised cordons; shavings used ca. 1740 ca. 1780 (jeffpat.org)
30-69	Brick		1	1.67	
30-70	Shell Fragment		1	0.81	
30-71	Redware -Lead Glaze, Body with Manganese	(1770+)	1		
30-72	Unidentified Curved Glass Olive Green (popular until 1860)		1		
30-73	Brick		1	6.94	
30-74	Unidentified Mechanical Piece		1		farm machinery, tractor blade
30-75	Brick -Glazed		1	71.39	

Van Allen (CRS N14525; Site 7NC-G-175)

Field Find	Artifact Type	Date	Count	Weight (g)	Comments
30-76	Brick		1	34.64	
30-77	Brick		1	3.37	
30-78	Indeterminate Container Glass	Colorless	1		
30-79	Brick		1	10.53	
30-80	Pearlware	-Plain Body (1780-1840)	1		
30-81	Pearlware	-Plain Body (1780-1840)	1		
30-82	Redware	-Lead Glaze, with Manganese Body (1770+)	1		
30-83	Redware	-Lead Glaze, with Manganese Body (1770+)	1		
30-84	Brick	-Glazed	1	14.29	
30-85	Ironstone	-Plain Body (1840+)	1		
30-86	Redware	-Lead Glaze, with Manganese Body (1770+)	1		
30-87	Redware	-Lead Glaze, with Manganese Body (1770+)	1		
30-88	Brick		1	2.72	
30-89	Unidentified Flat Glass	-No Bubbles/Patina	1		
30-90	Washer		1		iron, heavy and large
30-91	Redware	-Lead Glaze Body (1770+)	1		
30-92	Redware	-Lead Glaze, with Manganese Body (1770+)	1		
30-93	Brick		1	0.61	
30-94	Redware	-Lead Glaze, with Manganese Body (1770+)	1		

Van Allen (CRS N14525; Site 7NC-G-175)

Field Find	Artifact Type	Date	Count	Weight (g)	Comments
30-95	Unidentified Curved Glass	Aqua (1800-1925)	1		
30-96	Coal Fragment		1	0.17	
30-97	Brick		1	8.46	
30-98	Brick		1	12.12	
30-99	Redware	-Unglazed Body (1770+)	1		
30-100	Creamware	-Plain Body (1750-1820)	1		
30-101	Brick		1	1.16	
30-102	Redware	-Lead Glaze, with Manganese Body (1770+)	1		
30-103	Redware	-Lead Glaze, with Manganese Body (1770+)	1		
30-104	Redware	-Unglazed Body (1770+)	1		
30-105	Redware	-Lead Glaze, with Manganese Body (1770+)	1		
30-106	Redware	-Lead Glaze, with Manganese Body (1770+)	1		
30-107	Redware	-Lead Glaze Rim (1770+)	1		rouletting around the rim
30-108	Unidentified Curved Glass	Amythest (1880-1925)	1		
30-109	Brick		1	0.55	
30-110	Whiteware	-Embossed Rim (1820+)	1		
30-111	Decortication Flake	Grey Chert	1		
30-112	Redware	-Lead Glaze, with Manganese Body (1770+)	1		
30-113	Redware	-Lead Glaze, with Manganese Body (1770+)	1		

Van Allen (CRS N14525; Site 7NC-G-175)

Field Find	Artifact Type	Date	Count	Weight (g)	Comments
30-114	Indeterminate Container Glass	Amythest (1880-1925)	1		
30-115	Redware -Lead Glaze, with Manganese	Body (1770+)	1		
30-116	Shell Fragment		1	0.31	
30-117	Redware -Unglazed	Body (1770+)	1		
30-118	Shell Fragment		1	0.58	
30-119	Whiteware -Plain	Body (1820+)	1		
30-120	Decortication Flake	Jasper	1		
30-121	Ironstone -Plain	Body (1840+)	1		
30-122	Redware -Lead Glaze, with Manganese	Body (1770+)	1		
30-123	Unidentified Flat Glass -Bubbles/Patina	Aqua (1800-1925)	1		
30-124	Brick		1	5.7	
30-125	Shell Fragment		1	5.11	
30-126	Redware -Lead Glaze	Body (1770+)	1		incising around the exterior
30-127	Brick		1	6.31	
30-128	Brick		1	3.6	
30-129	Brick		1	6.82	
30-130	Semi-porcelain -Decal Decorated	Base (1900+)	1		
30-131	Red & Yellow Refined Earthenwares	-Jackfield Body (1745-1790)	1		
30-132	Unidentified Curved Glass	Olive Green (popular until 1860)	1		
30-133	Unidentified Curved Glass	Olive Green (popular until 1860)	1		
30-134	Brick		1	8.43	
30-135	Brick		1	3.03	
30-136	Redware -Slipped	Rim (1770-1820)	1		

Van Allen (CRS N14525; Site 7NC-G-175)

Field Find	Artifact Type	Date	Count	Weight (g)	Comments
30-137	Unidentified Curved Glass	Colorless	1		
30-138	Brick		1	17.38	
30-139	Brick		1	4.14	
30-140	Brick		1	0.55	
30-141	Redware	-Lead Glaze, with Manganese	Body (1770+)	1	
30-142	Creamware	-Plain	Body (1750-1820)	1	
30-143	Brick		1	6.1	
30-144	Redware	-Lead Glaze, with Manganese	Body (1770+)	1	
30-145	Brick		1	24.01	
30-146	Brick	-Glazed		1219.03	
30-147	Shell Fragment		1	1.92	
30-149	Redware	-Lead Glaze, with Manganese	Body (1770+)	1	
30-150	Redware	-Lead Glaze, with Manganese	Body (1770+)	1	
30-151	Unidentified Flat Glass	-No Bubbles/Patina	Aqua (1800-1925)	1	
30-152	Unidentified Curved Glass		Olive Green (popular until 1860)	1	
30-153	Unidentified Curved Glass		Aqua (1800-1925)	1	
30-154	Brick		1	9.53	
30-155	Brick		1	3.55	
30-156	Shell Fragment		1	1.4	
30-157	Brick		1	8.3	
30-158	Brick		1	41.5	
30-159	Redware	-Unglazed	Body (1770+)	1	

Van Allen (CRS N14525; Site 7NC-G-175)

Field Find	Artifact Type	Date	Count	Weight (g)	Comments
30-160	Brick		1	1.06	
30-161	Shell Fragment		1	1.19	
30-162	Redware	-Lead Glaze, Body (1770+) with Manganese	1		
30-163	Brick		1	1.93	
30-164	Unidentified Curved Glass	Olive Green (popular until 1860)	1		
30-165	Pearlware	-Shell-Edged, Blue Rim (1780-1840)	1		slightly scalloped edge; blue rim edging but no impressed molding as seen in traditional "shell edged wares"; 1860's to 1890;s (jeffpat.org)
30-166	Indeterminate Container Glass	Olive Green (popular until 1860)	1		
30-167	Creamware	-Plain Body (1750-1820)	1		
30-168	Shell Fragment		1	5.81	
30-169	Bisque	Body	1		
30-170	Redware	-Unglazed Body (1770+)	1		
30-172	Unidentifiable Melted Glass	Olive Green (popular until 1860)	1		
30-173	Expedient Tool	Brown Chert	1		
30-174	Brick		1	41.27	
30-175	Shell Fragment		1	1.19	
30-192	Brick		1	1417.48	

Spring Mill Branch (CRS N14528; Site 7NC-F-148)

Field Find	Shovel Test	Stratum	Level	Artifact Type	Date	Count	Weight (g)	Comments
	3-18	1	1	Biface Thinning Flake	-Secondary Quartzite	1		
	3-43	2	2	Decortication Flake	Jasper	1		
	3-43	2	2	Decortication Flake	Jasper	1		
	3-43	2	2	Flake Fragment	Quartzite	1		
	3-43	2	2	Flake Fragment	Quartzite	1		
	3-44	2	2	Shatter	Jasper	1		
	3-39	2	2	Test Raw Material	Jasper	1		
4-29				Shell Fragment		1	0.93	
4-30				Drain Pipe Fragment	-Ceramic	1		
4-31				Brick		1	24.9	
4-32				Brick		1	126.22	
4-33				Drain Pipe Fragment	-Ceramic	1		
4-34				Brick		1	31.32	
4-35				Drain Pipe Fragment	-Ceramic	1		
4-36				Indeterminate Container Glass	Amythest (1880-1925)	1		
4-37				Flake Core	-Fragment Quartzite	1		
4-37				Brick		1	99.31	
4-38				Test Raw Material	Quartzite	1		
4-48				Brick		1	13.38	
4-49				Brick		1	38.05	
4-50				Test Raw Material	Quartz	1		
4-51				Flake Core	-Fragment Quartz	1		
4-52				Biface Preform	-Primary Quartzite	1		possible broadspear
4-53				Thermally Altered Stone		1	335.94	
4-55				Thermally Altered Stone		1	29.14	
4-56				Thermally Altered Stone		1	83.97	
4-57				Brick		1	1.41	
4-58				Brick		1	1.43	
4-59				Projectile Point	Quartz	1		tip broken; contracting stem
4-60				Thermally Altered Stone		1	100.91	
4-61				Brick		1	230.06	

Spring Mill Branch (CRS N14528; Site 7NC-F-148)

Field Find	Shovel Test	Stratum	Level	Artifact Type	Date	Count	Weight (g)	Comments
4-62				Thermally Altered Stone		1	192.06	
4-63				Biface Thinning Flake	-Secondary Quartzite	1		
4-64				Projectile Point	Quartz	1		tip broken; contracting stem
4-65				Brick		1	9.4	
4-66				Brick		1	2.88	
4-67				Utilized Biface Thinning Flake	-Primary Quartz	1		
4-68				Indeterminate Container Glass	Olive Green (popular until 1860)	1		
4-69				Brick		1	165.89	
4-70				Brick		1	53.42	
4-71				Brick		1	239.16	
4-72				Thermally Altered Stone	Sandstone	1	49.24	
4-73				Weight		1		heavy iron weight ?
4-74				Thermally Altered Stone	Sandstone	1	238.9	
4-75				Brick		1	29	
4-76				Brick		1	3.41	
4-77				Test Raw Material	Quartz	1		
4-78				Brick		1	11.53	
4-79				Thermally Altered Stone	Sandstone	1	110.36	
4-80				Thermally Altered Stone	Quartzite	1	212.51	
4-81				Thermally Altered Stone	Quartzite	1	23.32	
4-82				Thermally Altered Stone	Quartzite	1	88.62	
4-83				Decortication Flake	Jasper	1		
4-84				Utilized Core Flake	-Primary Quartz	1		
4-85				Biface Preform	-Primary Quartz	1		
4-86				Shatter	Quartz	1		
4-87				Thermally Altered Stone	Quartzite	1	898.8	
4-88				Thermally Altered Stone	Quartzite	1	166.96	

Spring Mill Branch (CRS N14528; Site 7NC-F-148)

Field Find	Shovel Test	Stratum	Level	Artifact Type	Date	Count	Weight (g)	Comments
4-90				Test Raw Material	Quartzite	1		
4-91				Thermally Altered Stone	Quartzite	1	127.04	
4-92				Flake Core	-Fragment Quartz	1		
4-93				Thermally Altered Stone	Quartzite	1	123.85	
4-94				Thermally Altered Stone	Quartzite	1	41.54	
4-95				Core Flake	-Secondary Grey Chert	1		
4-96				Thermally Altered Stone	Quartzite	1	576.8	
4-97				Biface Thinning Flake	-Secondary Argillite	1		
4-98				Thermally Altered Stone		1	81.78	
4-99				Indeterminate Container Glass	-Embossed Green (1860+)	1		
4-100				Thermally Altered Stone	Quartzite	1	442.4	
4-101				Thermally Altered Stone		1	90.03	
4-102				Thermally Altered Stone	Quartzite	1	289.83	
4-103				Brick		1	26.83	
4-104				Thermally Altered Stone	Quartzite	1	262.4	
4-105				Thermally Altered Stone		1	47.96	
4-106				Brick		1	12.69	
4-107				Thermally Altered Stone	Sandstone	1	56.3	
4-109				Indeterminate Container Glass	Colorless	1		
4-110				Brick		1	14.03	
4-111				Thermally Altered Stone	Quartzite	1		
4-112				Redware	-Manganese Glaze Body (1770+)	1		
4-113				Thermally Altered Stone	Quartzite	1	187.5	
4-114				Test Raw Material	Grey Chert	1		
4-115				Thermally Altered Stone	Quartzite	1	128.28	
4-116				Flake Core	Black Chert	1		
4-117				Thermally Altered Stone	Quartzite	1	136.07	

Reedy Island Cart Road 4
(CRS N14533; Site 7NC-F-153)

Field Find	Shovel Test	Stratum	Level	Artifact Type	Date	Count	Weight (g)	Comments
6-97				Flake Core -Fragment	Quartz	1		
6-97				Thermally Altered Stone		1	231.51	
6-98				Brick		1	2.58	
6-99				Redware -Manganese Glaze	Body (1770+)	1		
6-100				Stoneware -Manganese Glaze	Body	1		
6-101				Shatter	Quartz	1		
6-102				Thermally Altered Stone		1	92.01	
6-103				Indeterminate Container Glass -Embossed	Colorless	1		
6-104				Flake Core -Fragment	Quartz	1		
6-105				Core Flake -Primary	Quartz	1		
6-106				Biface Preform -Secondary	Quartz	1		
6-107				Brick		1	62.19	
6-108				Brick		1	15.17	
6-109				Thermally Altered Stone		1	239.02	
6-110				Drain Pipe Fragment -Ceramic		1		redware, field drain
6-111				Drain Pipe Fragment -Ceramic		1		redware, field drain
6-112				Biface Thinning Flake -Tertiary	Quartz	1		
6-113				Drain Pipe Fragment -Ceramic		1		redware, field drain
6-114				Shatter	Quartz	1		
6-115				Base Glass Container, scarring -Cup Bottom Mold	Amber (1890s-late 1900's)	1		
6-116				Decortication Flake	Quartz	1		
6-117				Shatter	Quartz	1		

Reedy Island Cart Road 4
(CRS N14533; Site 7NC-F-153)

Field Find	Shovel Test	Stratum	Level	Artifact Type	Date	Count	Weight (g)	Comments
6-118				Unidentified Curved Glass	Aqua (1800-1925)	1		
6-119				Utilized Decortication Flake	Quartz	1		
6-120				Utilized Shatter	Quartz	1		
6-121				Thermally Altered Stone		1	213.14	
6-122				Shatter	Grey Chert	1		
6-123				Shatter	Quartz	1		
6-124				Porcelain -Hand-Painted, Floral	Rim (1700+)	1		overglaze, blue
6-125				Unidentified Curved Glass	Colorless	1		
6-126				Brick		1	13.77	
6-127				Flake Core -Fragment	Quartz	1		
6-128				Top/Neck Glass Container, wide mouth	-Threaded Colorless	1		
6-129				Flake Core	Quartzite	1		
6-130				Base Glass Container, scarring	-Machine Cutoff Colorless	1		
6-131				Test Raw Material	Brown Chert	1		
6-132				Porcelain -Decal Decorated	Base (1880+)	1		
6-133				Brick		1	7.4	
6-134				Biface Thinning Flake	-Tertiary Jasper	1		
6-135				Brick		1	11.54	
6-136				Drain Pipe Fragment	-Ceramic	1		redware, field drain
6-137				Flake Fragment	Quartzite	1		
6-138				Tableware Glass Handle	Colorless	1		

Reedy Island Cart Road 4
(CRS N14533; Site 7NC-F-153)

Field Find	Shovel Test	Stratum	Level	Artifact Type	Date	Count	Weight (g)	Comments
6-140				Unidentified Curved Glass	Colorless	1		
6-141				Unidentified Curved Glass	Colorless	1		
6-143				Shatter	Quartz	1		
6-144				Thermally Altered Stone		1	119.56	
6-145				Brick		1	13.82	
6-146				Brick		1	22.77	burnt
6-147				Shatter	Quartz	1		
6-148				Unidentified Curved Glass	Cobalt Blue (1890-1960)	1		
6-149				Flake Core	Jasper	1		
6-150				Flake Core -Fragment	Quartzite	1		
6-151				Shatter	Quartz	1		
6-153				Brick		1	48.87	
6-154				Redware -Lead Glaze	Body (1770+)	1		
6-155				Brick		1	8.84	
6-156				Drain Pipe -Ceramic Fragment		2		redware, field drain
6-157				Flake Core -Fragment	Chalcedony	1		
6-158				Drain Pipe -Ceramic Fragment		1		redware, field drain
6-159				Biface Thinning -Primary Flake	Quartz	1		
6-160				Shatter	Quartz	1		
6-161				Drain Pipe -Ceramic Fragment		1		brick like field drain; mortar still present
6-162				Biface Thinning -Secondary Flake	Quartz	1		
6-163				Tableware Glass Indeterminate	White Milk Glass (1890-1960)	1		
6-164				Unidentified Curved Glass	Aqua (1800-1925)	1		

Reedy Island Cart Road 4
(CRS N14533; Site 7NC-F-153)

Field Find	Shovel Test	Stratum	Level	Artifact Type	Date	Count	Weight (g)	Comments
6-165				Biface Thinning Flake	-Primary Quartz	1		
6-166				Brick		1	74.66	
6-167				Brick		1	30.99	
6-168				Flake Fragment	Quartz	1		
6-169				Utilized Biface Thinning Flake	-Primary Grey Chert	1		
6-170				Base Glass Container, scarring	-No Scars Colorless	1		baffle marks
6-171				Shatter	Quartzite	1		
6-172				Thermally Altered Stone		1	70.63	
6-173				Unidentified Curved Glass	Green (1860+)	1		
6-174				Brick		1	7.02	
6-175				Brick		1	1.45	
6-176				Decortication Flake	Quartz	1		
6-177				Brick		1	92.18	
6-178				Projectile Point	Quartz	1		Broken; tip only; Quartz
6-179				Thermally Altered Stone		1	151.49	
6-180				Core Flake	-Secondary Quartz	1		
6-181				Unidentified Curved Glass	Colorless	1		
6-182				Thermally Altered Stone	Sandstone	1	420	
6-183				Brick		1	34.3	
6-184				Brick		1	33	
6-185				Drain Pipe Fragment	-Ceramic	1		redware, field drain
6-186				Drain Pipe Fragment	-Ceramic	1		redware, field drain

Reedy Island Cart Road 4
(CRS N14533; Site 7NC-F-153)

Field Find	Shovel Test	Stratum	Level	Artifact Type	Date	Count	Weight (g)	Comments
6-187				Drain Pipe Fragment	-Ceramic	1		redware, field drain
6-188				Drain Pipe Fragment	-Ceramic	1		redware, field drain
6-189				Drain Pipe Fragment	-Ceramic	1		redware, field drain
6-190				Drain Pipe Fragment	-Ceramic	1		redware, field drain
6-191				Indeterminate Container Glass	Colorless	1		
6-191				Drain Pipe Fragment	-Ceramic	1		redware, field drain
6-192				Brick		1	10.93	
6-193				Drain Pipe Fragment	-Ceramic	1		redware, field drain
6-194				Drain Pipe Fragment	-Ceramic	1		redware, field drain
6-195				Drain Pipe Fragment	-Ceramic	2		redware, field drain
6-196				Drain Pipe Fragment	-Ceramic	1		redware, field drain
6-197				Drain Pipe Fragment	-Ceramic	1		redware, field drain
6-198				Base Glass Container, scarring	-Machine Cutoff Amber (1860+)	1		
6-199				Drain Pipe Fragment	-Ceramic	1		redware, field drain
6-200				Indeterminate Container Glass	Colorless	1		
6-201				Unidentified Curved Glass	Colorless	1		
6-202				Drain Pipe Fragment	-Ceramic	1		redware, field drain

Reedy Island Cart Road 4
(CRS N14533; Site 7NC-F-153)

Field Find	Shovel Test	Stratum	Level	Artifact Type	Date	Count	Weight (g)	Comments
6-203				Unidentified Curved Glass	Colorless	1		
6-204				Unidentified Curved Glass	Colorless	1		
6-204				Drain Pipe Fragment	-Ceramic	1		
6-205				Decortication Flake	Quartzite	1		
6-206				Drain Pipe Fragment	-Ceramic	1		redware, field drain
6-207				Drain Pipe Fragment	-Ceramic	1		redware, field drain
6-208				Decortication Flake	Quartz	1		
6-209				Drain Pipe Fragment	-Ceramic	1		redware, field drain
6-210				Drain Pipe Fragment	-Ceramic	1		redware, field drain
6-211				Brick		1	4.14	
6-212				Brick		1	30.41	
6-213				Thermally Altered Stone		1	233.94	
6-215				Utilized Decortication Flake	Jasper	1		
6-216				Thermally Altered Stone		1	46.13	
6-217				Thermally Altered Stone		3	272.74	
6-218				Biface Thinning Flake	-Tertiary Jasper	1		
6-219				Thermally Altered Stone		1	183.81	
6-220				Flake Fragment	Grey Chert	1		
6-222				Flake Fragment	Jasper	1		

**Reedy Island Cart Road 4
(CRS N14533; Site 7NC-F-153)**

Field Find	Shovel Test	Stratum	Level	Artifact Type	Date	Count	Weight (g)	Comments
6-223				Thermally Altered Stone		1	191.65	
6-224				Unidentified Curved Glass	Olive Green (popular until 1860)	1		
6-225				Nail	-Unidentifiable	1		
6-226				Decortication Flake	Black Chert	1		
6-227				Drain Pipe Fragment	-Ceramic	1		redware, field drain
6-228				Brick		1	4.56	
6-229				Thermally Altered Stone		1	151.4	
6-230				Thermally Altered Stone		1	83.68	
6-231				Thermally Altered Stone		1	139.4	
6-232				Drain Pipe Fragment	-Ceramic	1		redware, field drain
6-233				Thermally Altered Stone		1	14.42	
6-234				Brick		1	84.76	
6-235				Brick		1	8.48	
6-236				Indeterminate Container Glass	Colorless	1		
6-237				Unidentified Curved Glass	Colorless	1		
6-238				Thermally Altered Stone		1	95.72	
6-239				Brick		1	16.95	
6-240				Unidentified Curved Glass	Colorless	1		
6-250				Flake Core	Quartzite	1		
6-251				Thermally Altered Stone		1	108.92	

Reedy Island Cart Road 4
(CRS N14533; Site 7NC-F-153)

Field Find	Shovel Test	Stratum	Level	Artifact Type	Date	Count	Weight (g)	Comments
6-252				Thermally Altered Stone		1	136.27	
6-253				Thermally Altered Stone		1	210.36	
6-254				Flake Core -Fragment	Quartz	1		
6-255				Thermally Altered Stone		1	51.91	
6-256				Thermally Altered Stone		1	124.35	
6-257				Decortication Flake	Jasper	1		
6-258				Indeterminate Container Glass	Colorless	1		
6-259				Unidentified Curved Glass	Colorless	1		
6-260				Brick		1	87.28	
6-262				Thermally Altered Stone		1	54.74	
6-263				Thermally Altered Stone		1	138.86	
6-264				Unidentified Curved Glass	Colorless	1		
6-265				Brick -Glazed		1	81.88	
6-266				Nail -Unidentifiable		1		
6-267				Thermally Altered Stone		1	36.18	
6-268				Shatter	Quartz	1		
6-269				Thermally Altered Stone		1	87.62	
	6-9	1	1	Whiteware -Plain	Rim (1820+)	9		
	6-9	1	1	Whiteware -Plain	Body (1820+)	34		
	6-9	1	1	Whiteware -Plain	Base (1820+)	7		

Reedy Island Cart Road 4
(CRS N14533; Site 7NC-F-153)

Field Find	Shovel Test	Stratum	Level	Artifact Type	Date	Count	Weight (g)	Comments
	6-9	1	1	Ironstone -Plain Base	(1840+)	2		"Ravenna" Homer-Laughlin China Co., orginally Ohio Valley Pottery Co. In 1869, "ravenna mark refers to the shape and used around the late 1920 or early 1930s (Lehner 1988: 245).
	6-9	1	1	Ironstone -Plain Rim	(1840+)	3		scalloped rim
	6-9	1	1	Ironstone -Plain Body	(1840+)	10		
	6-9	1	1	Ironstone -Plain Body	(1840+)	24		
	6-9	1	1	Ironstone -Plain Base	(1840+)	12		
	6-9	1	1	Ironstone -Hand-Painted, Floral Rim	(1840+)	5		
	6-9	1	1	Ironstone -Embossed Rim	(1840+)	8		slightly yellowish glaze
	6-9	1	1	Ironstone -Geometric Body	(1840+)	9		green line; same as inv 1
	6-9	1	1	Redware -Unglazed Rim	(1770+)	1		
	6-9	1	1	Redware -Unglazed Body	(1770+)	3		
	6-9	1	1	Complete Glass Container, narrow mouth -Seamed Lip, Threaded	Colorless	1		continous thread on lip; post bottom mold with diamond and oval superiposed on each other
	6-9	1	1	Complete Glass Container, wide mouth -Threaded	Colorless	3		
	6-9	1	1	Top/Neck Glass Container, narrow mouth -Seamed Lip, Threaded	Colorless	1		
	6-9	1	1	Top/Neck Glass Container, narrow mouth -Crown Finish	Colorless (1912+)	1		
	6-9	1	1	Top/Neck Glass Container, wide mouth -Threaded	Aqua (1800-1925)	1		

Reedy Island Cart Road 4
(CRS N14533; Site 7NC-F-153)

Field Find	Shovel Test	Stratum	Level	Artifact Type	Date	Count	Weight (g)	Comments
	6-9	1	1	Base Glass Container, scarring	-Machine Cutoff Colorless	1		semi-automatic/automatic non-Owens scar; I enclosed withing a diamond and circle; Owens-Illinois Glass Company, Toledo, OH, mark used pre-1954 (http://www.myinsulators.com/glass-factories/bottlemarks2.html)
	6-9	1	1	Base Glass Container, scarring	-Post Bottom Mold Colorless	1		semi-automatic/automatic non-Owens scar; round body shape
	6-9	1	1	Base Glass Container, scarring	-Post Bottom Mold Colorless	1		WT enclosed in a diamond; Best known as Whitall-Tatum, Millville, NJ, mark used from 1935-1938 (Toulouse 1971; 544)
	6-9	1	1	Base Glass Container, scarring	-Cup Bottom Mold Colorless	2		(1890s-late 1900's) semi-automatic/automatic non-Owens scar, panal body shape
	6-9	1	1	Indeterminate Container Glass	Colorless	41		
	6-9	1	1	Indeterminate Container Glass	Aqua	1		(1800-1925)
	6-9	1	1	Tableware Glass Cup	-Base Colorless	1		
	6-9	1	1	Tableware Glass Handle	Yellow	1		
	6-9	1	1	Cap	-Plastic	1		(1915+) threaded
	6-9	1	1	Unidentified Curved Glass	Colorless	225		
	6-9	1	1	Nail	-Unidentifiable	11		
	6-9	1	1	Unidentified Mechanical Piece		1		iron;

Reedy Island Cart Road 4
(CRS N14533; Site 7NC-F-153)

Field Find	Shovel Test	Stratum	Level	Artifact Type	Date	Count	Weight (g)	Comments
	6-9	1	1	Unidentifiable Metal		8		

Churchtown 2 (CRS N14534; Site 7NC-F-154)

Field Find	Shovel Test	Stratum	Level	Artifact Type	Date	Count	Weight (g)	Comments
6-2				Biface Thinning Flake	-Tertiary Quartz	1		
6-3				Shell Fragment		1	39.74	
6-4				Redware	-Manganese Rim (1770+) Glaze	1		
6-5				Shatter	Quartz	1		
6-6				Redware	-Unglazed Body (1770+)	1		
6-7				Biface	-Unidentifiable Quartz Fragment	1		
6-8				Brick		1	13.09	
6-10				Shatter	Quartz	1		
6-11				Utilized Core Flake	-Primary Quartz	1		
6-12				Shatter	Quartz	1		
6-13				Expedient Tool	Quartz	1		
6-14				Shatter	Quartz	1		
6-15				Red & Yellow Refined Earthenwares	-Jackfield Body (1745-1790)	1		
6-16				Shatter	Quartz	1		
6-17				Shell Fragment		1	3.22	
6-18				Shatter	Quartz	1		
6-19				Spokeshave	Siltstone	1		
6-20				Redware	-Unglazed Body (1770+)	1		
6-21				Flake Core	-Fragment Quartz	1		
6-22				Ironstone	-Plain Handle (1840+)	1		
6-23				Redware	-Unglazed Body (1770+)	1		
6-24				Shatter	Quartzite	1		
6-25				Redware	-Manganese Body (1770+) Glaze	1		
6-26				Shatter	Quartz	1		
6-27				Shatter	Quartz	1		
6-28				Shell Fragment		1	15.23	
6-29				Flake Core	Quartz	1		
6-30				Biface Thinning Flake	-Secondary Green	1		
6-31				Flake Core	Quartz	1		
6-32				Flake Core	-Fragment Quartz	1		
6-33				Flake Fragment	Quartz	1		

Churchtown 2 (CRS N14534; Site 7NC-F-154)

Field Find	Shovel Test	Stratum	Level	Artifact Type	Date	Count	Weight (g)	Comments
6-34				Flake Core	-Fragment Quartz	1		
6-35				Flake Core	-Fragment Quartz	1		
6-36				Biface Preform	-Primary Quartz	1		
6-37				Flake Core	Quartz	1		
6-38				Shatter		1		
6-39				Scraper	Quartz	1		pebble tool
6-40				Core Flake	-Secondary Quartzite	1		
6-40				Shatter	Quartz	1		
6-41				Shatter	Quartz	1		
6-42				Redware	-Lead Glaze Body (1770+)	1		
6-45				Shell Fragment		1	7.53	
6-46				Ironstone	-Plain Body (1840+)	1		
6-47				Redware	-Manganese Glaze Body (1770+)	1		
6-48				Redware	-Lead Glaze Base (1770+)	1		
6-49				Redware	-Slipped Body (1770-1820)	1		
6-50				Biface Preform	-Primary Quartz	1		
6-51				Flake Core	Quartz	1		
6-52				Redware	-Manganese Glaze Body (1770+)	1		
6-54				Unidentified Curved Glass	White (1890- Milk Glass 1960)	1		
6-55				Core Flake	-Primary Quartz	1		
6-56				Shatter	Quartz	1		
6-57				Tableware Glass	Indeterminate Colorless	1		
6-58				Brick		1	25.55	
6-59				Shell Fragment		1	46.92	exogyra ponderosa fossil
6-60				Test Raw Material	Quartz	1		
6-61				Shatter	Quartz	1		
6-62				Flake Core	Quartz	1		
6-62				Biface Preform	-Primary Quartz	1		

Churchtown 2 (CRS N14534; Site 7NC-F-154)

Field Find	Shovel Test	Stratum	Level	Artifact Type	Date	Count	Weight (g)	Comments
6-63				Redware -Manganese Glaze	Body (1770+)	1		
6-64				Shatter	Quartz	1		
6-65				Shatter	Quartz	1		
6-66				Shatter	Quartz	1		
6-67				Brick		1	58.54	
6-68				Biface Thinning Flake -Primary	Jasper	1		
6-69				Brick		1	11.99	
6-70				Core Flake -Primary	Quartzite	1		
6-71				Redware -Manganese Glaze	Body (1770+)	1		
6-72				Redware -Lead Glaze	Body (1770+)	1		
6-73				Shatter	Quartz	1		
6-74				Flake Core -Fragment	Quartz	1		
6-75				Biface -Unidentifiable Fragment	Quartz	1		
6-76				Redware -Manganese Glaze	Rim (1770+)	1		
6-77				Shatter	Quartz	1		
6-78				Shell Fragment		1	9.88	
6-79				Utilized Core Flake -Secondary	Jasper	1		
6-79				Shatter	Quartz	1		
6-80				Shatter	Quartz	1		
6-81				Other Stonewares -Rhenish Gray-bodied	Body	1		gray body; salt glazed with spring molding
6-82				White Salt-glazed Stoneware -Plain	Body (1740-1790)	1		
6-82				Pearlware -Indeterminate	Body (1775-1840)	1		
6-84				Brick		1	11.26	
6-85				Shell Fragment		1	108.7	poss a fossil
6-86				Shatter	Quartz	1		
6-87				Utilized Decortication Flake	Quartz	1		
6-88				Shatter	Quartz	1		

Churchtown 2 (CRS N14534; Site 7NC-F-154)

Field Find	Shovel Test	Stratum	Level	Artifact Type	Date	Count	Weight (g)	Comments
6-89				Whiteware -Plain Body	(1820+)	1		
6-90				Flake Core	Jasper	1		
6-91				Shatter	Quartz	1		
6-92				Redware -Unglazed Body	(1770+)	1		
6-93				Shell Fragment		1	45.01	exogyra ponderosa fossil
6-94				Utilized Core Flake -Secondary	Quartz	1		
6-95				Identifiable Bone -Unmodified		1	27.59	
7-237				Biface Thinning Flake -Secondary	Quartzite	1		
7-241				Unidentified Curved Glass	Aqua (1800-1925)	1		
7-242				Particle board or Fiber board	(1940+)	1		
7-243				Shatter	Quartz	1		
7-244				Projectile Point	Quartz	1		broadspear type
7-245				Stoneware -Indeterminate	Handle	1		
7-246				Shell Fragment		1	18.11	
7-247				Brick		1	25.26	
7-248				Decortication Flake	Quartz	1		
7-249				Biface Thinning Flake -Secondary	Jasper	1		
7-250				Semi-porcelain -Plain	Rim (1885+)	1		
7-251				Redware -Unglazed	Base (1770+)	1		
7-252				Brick		1	31.26	
7-253				Flake Core -Fragment	Quartz	1		
7-254				Shatter	Quartz	1		
7-255				Redware -Manganese Glaze	Body (1770+)	1		
7-256				Projectile Point	Jasper	1		broken; tip and midsection only

Churchtown 4 (CRS N14535; Site 7NC-F-155)

Field Find	Artifact Type	Date	Count	Weight (g)	Comments
7-27	Core Flake -Primary	Quartz	1		
7-66	Whiteware -Plain	Body (1820+)	1		
7-67	Brick		1	13.35	
7-68	White Salt-glazed Stoneware -Plain	Base (1740-1790)	1		
7-69	Projectile Point	Quartz	1		Perkiomen Broadspear. 2000 B.C. - 1500 B.C.
7-70	Shatter	Quartz	1		
7-71	Ironstone -Plain	Rim (1840+)	1		
7-72	Redware -Manganese Glaze	Body (1770+)	1		
7-73	Biface -Unidentifiable Fragment	Quartz	1		
7-74	Utilized Biface Thinning Flake -Secondary	Quartz	1		
7-75	Unidentified Curved Glass	Aqua (1800-1925)	1		
7-76	Flake Core -Fragment	Quartz	1		
7-77	Whiteware -Plain	Base (1820+)	1		
7-78	Core Flake -Secondary	Quartz	1		
7-79	Redware -Manganese Glaze	Body (1770+)	1		
7-80	Whiteware -Blue Monochrome Transfer	Body (1820+)	1		
7-81	Brick		1	33.12	
7-82	Redware -Manganese Glaze	Base (1770+)	1		
7-83	Unidentified Curved Glass	Colorless	1		
7-84	Biface Thinning Flake -Tertiary	Quartz	1		
7-85	Biface Preform -Secondary	Quartz	1		
7-86	Biface Thinning Flake -Primary	Quartz	1		
7-87	Ball Clay Pipe -Stem or Stem Fragment		1		

Churchtown 4 (CRS N14535; Site 7NC-F-155)

Field Find	Artifact Type	Date	Count	Weight (g)	Comments	
7-88	Brick		1	21.35		
7-89	Redware	-Manganese Glaze	Body	(1770+)	1	
7-90	Redware	-Manganese Glaze	Body	(1770+)	1	
7-91	Redware	-Manganese Glaze	Body	(1770+)	1	
7-92	Whiteware	-Blue Monochrome Transfer	Body	(1820+)	1	
7-93	Pearlware	-Plain	Body	(1780-1840)	1	
7-94	Ironstone	-Plain	Handle	(1840+)	1	
7-95	Brick		1	8.63		
7-96	Brick		1	63.19		
7-97	Redware	-Manganese Glaze	Rim	(1770+)	1	
7-98	Brick	-Glazed			1	34.11
7-99	Shatter		Quartz		1	
7-100	Redware	-Manganese Glaze	Body	(1770+)	1	
7-101	Brick				1	17.9
7-102	Shatter		Grey Chert		1	
7-103	Whiteware	-Plain	Body	(1820+)	1	
7-104	Semi-porcelain	-Plain	Base	(1885+)	1	
7-105	Flowerpot	-Redware, unglazed			1	
7-106	Whiteware	-Plain	Body	(1820+)	1	
7-107	Whiteware	-Plain	Body	(1820+)	1	
7-108	Redware	-Manganese Glaze	Body	(1770+)	1	
7-109	Unidentified Earthenware	-Other glaze	Body		1	very soft body; reddish/gray in color, brown glaze
7-110	Brick				1	25.92
7-111	Redware	-Lead Glaze	Body	(1770+)	1	

Churchtown 4 (CRS N14535; Site 7NC-F-155)

Field Find	Artifact Type	Date	Count	Weight (g)	Comments
7-112	Thermally Altered Stone		1	274.32	
7-113	Whiteware -Plain	Body (1820+)	1		
7-114	Whiteware -Plain	Body (1820+)	1		thermally altered
7-115	Biface Thinning Flake -Primary	Lid	1		
7-116	Brick		1	31.19	
7-117	Base Glass Container, scarring	-No Scars Olive Green (popular until 1860)	1		
7-118	Pearlware -Plain	Body (1780-1840)	1		
7-119	Nail -Wrought	(pre-1820)	1		
7-120	Redware -Lead Glaze	Base (1770+)	1		
7-121	Brick		1	76.91	
7-122	Brick		1	2.01	
7-123	Redware -Unglazed	Body (1770+)	1		
7-124	Brick		1	30.01	
7-125	Brick -Glazed		1	3.25	
7-126	Brick		1	476	
7-127	Unidentified Curved Glass	Aqua (1800-1925)	1		
7-128	Pearlware -Plain	Body (1780-1840)	1		
7-129	Mason Jar Lid Liner	-White Milk Glass (1858+)	2		
7-130	Redware -Unglazed	Body (1770+)	1		
7-131	Stoneware -Manganese Glaze	Body	1		
7-132	Whiteware -Plain	Body (1820+)	1		
7-133	Unidentified Curved Glass	Colorless	1		
7-134	Brick		2	257.58	
7-135	Ironstone -Embossed	Body (1840+)	1		
7-136	Shell Fragment		1	104.09	fossilized
7-137	Redware -Unglazed	Body (1770+)	1		
7-138	Whiteware -Plain	Base (1820+)	1		
7-139	Semi-porcelain -Plain	Rim (1885+)	1		

Churchtown 4 (CRS N14535; Site 7NC-F-155)

Field Find	Artifact Type	Date	Count	Weight (g)	Comments
7-140	Redware -Manganese Glaze	Body (1770+)	1		
7-141	Flake Core -Fragment	Quartz	1		
7-142	Redware -Unglazed	Body (1770+)	1		
7-143	Redware -Manganese Glaze	Body (1770+)	1		
7-144	Redware -Unglazed	Body (1770+)	1		
7-145	Flake Core -Fragment	Jasper	1		
7-146	Whiteware -Plain	Body (1820+)	1		
7-147	Redware -Manganese Glaze	Body (1770+)	1		
7-148	Redware -Manganese Glaze	Handle (1770+)	1		
7-150	Indeterminate Container Glass	Olive Green (popular until 1860)	1		
7-151	Redware -Manganese Glaze	Body (1770+)	1		
7-152	Whiteware -Annular	Body (1820+)	1		
7-153	Brick		1	209.37	
7-154	Brick		1	28.75	
7-155	Brick		1	24.9	
7-156	Redware -Luster, with Manganese	Base (1770+)	1		
7-157	Brick		1	6.68	
7-158	Pearlware -Other Glaze	Rim (1775-1840)	1		
7-159	Redware -Manganese Glaze	Body (1770+)	1		
7-160	Redware -Lead Glaze	Rim (1770+)	1		
7-161	Redware -Manganese Glaze	Body (1770+)	1		
7-162	Stoneware -Salt Glazed	Base (1700+)	1		
7-163	Shell Fragment		1	12.97	fossilized
7-164	Ironstone -Plain	Lid (1840+)	1		
7-165	Tableware Glass Cup -Base	Colorless	1		
7-166	Shell Fragment		1	71.96	exogyra ponderosa fossil

Churchtown 4 (CRS N14535; Site 7NC-F-155)

Field Find	Artifact Type	Date	Count	Weight (g)	Comments
7-167	Redware -Unglazed Body	(1770+)	1		
7-168	Shell Fragment		1	2.92	
7-169	Shell Fragment		1	8.69	
7-170	Pearlware -Plain Body	(1780-1840)	1		
7-171	Redware -Manganese Glaze Body	(1770+)	1		
7-172	Brick		1	23.9	
7-173	Redware -Manganese Glaze Body	(1770+)	1		
7-174	Redware -Unglazed Base	(1770+)	1		
7-175	Redware -Manganese Glaze Body	(1770+)	1		
7-176	Scraper	Quartzite	1		
7-177	Redware -Manganese Glaze Body	(1770+)	1		
7-178	Whiteware -Plain Body	(1820+)	1		
7-179	Brick		1	355.03	
7-180	Whiteware -Other Glaze Rim	(1820+)	1		blue
7-181	Whiteware -Plain Rim	(1820+)	1		
7-182	Redware -Unglazed Body	(1770+)	1		
7-183	Whiteware -Plain Body	(1820+)	1		
7-184	Decorative Glass	Colorless	1		
7-185	Whiteware -Plain Rim	(1820+)	1		
7-186	Whiteware -Shell-Edged, Blue Rim	(1820-1860)	1		
7-187	Semi-porcelain -Decal Decorated Rim	(1900+)	1		
7-188	Biface Preform -Secondary Quartz		1		
7-189	Shell Fragment		1	73.39	possibly fossilized
7-190	Redware -Lead Glaze Body	(1770+)	1		
7-191	Plastic Fragment	(1915+)	1		
7-192	Shell Fragment		1	262.94	exogyra ponderosa. Nice example
7-193	Whiteware -Plain Base	(1820+)	1		
7-194	Shell Fragment		1	8.01	

Churchtown 4 (CRS N14535; Site 7NC-F-155)

Field Find	Artifact Type	Date	Count	Weight (g)	Comments
7-195	Unidentified Curved Glass	Aqua (1800-1925)	1		
7-196	Brick		1	12.62	
7-197	Redware -Manganese Glaze	Base (1770+)	1		
7-198	Whiteware -Plain	Body (1820+)	1		
7-199	Redware -Manganese Glaze	Body (1770+)	1		
7-200	Redware -Unglazed	Body (1770+)	1		
7-201	Shell Fragment		1	4.28	poss fossilized
7-202	Unidentified Curved Glass	Olive Green (popular until 1860)	1		
7-203	Redware -Manganese Glaze	Body (1770+)	1		
7-204	Other Stonewares -Rhenish Gray-bodied	Body	1		Rhenish brown
7-205	Redware -Manganese Glaze	Body (1770+)	1		
7-206	Shell Fragment		1	27.98	Exogyra Ponderosa fossil
7-207	Shell Fragment		1	16.34	
7-208	Shell Fragment		1	12.65	
7-209	Shatter	Jasper	1		
7-210	Flake Core	Quartz	1		
7-212	Projectile Point	Jasper	1		levanna
7-213	Redware -Manganese Glaze	Body (1770+)	1		
7-214	Top/Neck Glass Container, narrow mouth -Neck Only	Olive Green (popular until 1860)	1		
7-215	Whiteware -Plain	Body (1820+)	1		
7-216	Shatter	Quartz	1		
7-217	Whiteware -Plain	Body (1820+)	1		
7-218	Redware -Lead Glaze	Body (1770+)	1		
7-219	Brick		1	136.28	

Churchtown 4 (CRS N14535; Site 7NC-F-155)

Field Find	Artifact Type	Date	Count	Weight (g)	Comments
7-220	Redware -Manganese Glaze	Body (1770+)	1		
7-221	Redware -Lead Glaze	Body (1770+)	1		
7-222	Semi-porcelain -Plain	Body (1885+)	1		
7-223	Brick		1	39.59	
7-224	Redware -Manganese Glaze	Body (1770+)	1		
7-225	Brick		1	5.2	
7-226	Redware -Manganese Glaze	Body (1770+)	1		
7-227	Other Stonewares -Scratch Blue	Body (1750-1775)	1		
7-228	Flake Core	Quartz	1		
7-229	Redware -Unglazed	Body (1770+)	1		
7-230	Creamware -Plain	Rim (1750-1820)	1		
7-231	Redware -Slipped	Body (1770-1820)	1		
7-232	Brick		1	19.29	
7-233	Shatter	Quartz	1		
7-234	Redware -Manganese Glaze	Base (1770+)	1		
7-235	Decortication Flake	Jasper	1		
7-236	Pearlware -Plain	Body (1780-1840)	1		
7-238	Thermally Altered Stone	Quartzite	1	49.65	
7-239	Indeterminate Container Glass	Colorless	1		
7-240	Spokeshave	Quartzite	1		very large on huge primary flake

Hyetts Corner Road Tenant (CRS N14536; Site 7NC-G-176)

Field Find	Artifact Type	Date	Weight (g)	Count	Comments
25-1	Redware -Manganese Glaze	Body (1770+)		1	
25-2	Base Glass Container, scarring -Cup Bottom Mold	Colorless (1890s-late 1900's)		1	
25-3	Thermally Altered Stone		294	1	
25-4	Brick		21.42	1	
25-5	Creamware -Plain	Base (1750-1820)		1	
25-6	Redware -Manganese Glaze	Body (1770+)		1	
25-7	White Salt-glazed Stoneware -Plain	Body (1740-1790)		1	
25-8	Biface Thinning Flake -Secondary	Quartz		1	
25-9	Brick		10.72	1	
25-10	Semi-porcelain Sink Basin			1	
25-11	Semi-porcelain Sink Basin			1	
25-12	Semi-porcelain Sink Basin	Body		1	
25-13	Unidentified Curved Glass	Olive Green (popular until 1860)		1	
25-14	Whiteware -Plain	Body (1820+)		1	
25-15	Biface Thinning Flake -Secondary	Grey Chert		1	
25-16	Redware -Lead Glaze	Body (1770+)		1	
25-17	Flake Core -Fragment	Quartz		1	
25-18	Thermally Altered Stone		200	1	
25-19	Flake Core -Fragment	Quartz		1	
25-20	Shell Fragment		0.84	1	
25-21	Core Flake -Primary	Quartz		1	
25-22	Thermally Altered Stone		644	1	
25-23	Brick		2.59	1	
25-24	Porcelain -Hand-Painted, Floral	Base (1700+)		1	over and under glaze; polychrome
25-25	Base Glass Container, scarring -Owens Scar	Colorless (1903-1917)		1	
25-26	Semi-porcelain -Plain	Body (1885+)		1	
25-27	Shatter	Quartz		1	
25-28	Flake Core	Quartz		1	
25-29	Thermally Altered Stone		112	1	
25-30	Unidentified Curved Glass	Colorless		1	
25-32	Shatter	Quartz		1	

Hyetts Corner Road Tenant (CRS N14536; Site 7NC-G-176)

Field Find	Artifact Type	Date	Weight (g)	Count	Comments
25-33	Shatter	Quartz		1	
25-34	Core Flake	-Primary	Quartz	1	
25-35	Thermally Altered Stone		72.8	1	
25-36	Thermally Altered Stone		672	1	
25-37	Brick		588	1	
25-38	Flake Fragment	Grey Chert		1	

Non-Site Artifacts

Field Find	Test Unit	Shovel Test	Stratum	Level	Artifact Type	Date	Count	Weight (g)	Comments
2-1					Drain Pipe Fragment	-Ceramic	1		
2-2					Flake Core	Jasper	1		
2-3					Brick		1	308	
2-4					Drain Pipe Fragment	-Ceramic	1		
2-5					Unidentified Curved Glass	Colorless	1		
2-6					Drain Pipe Fragment	-Ceramic	1		
2-7					Brick		1	28	
2-8					Biface Thinning Flake	-Secondary Quartz	1		
2-9					Indeterminate Container Glass		1		
2-10					Thermally Altered Stone		1	32.3	
2-11					Unidentified Curved Glass	Colorless	1		
2-12					Whiteware	-Plain Body (1820+)	1		
2-13					Flake Core	Grey Chert	1		
2-14					Drain Pipe Fragment	-Ceramic	1		
2-15					Decortication Flake	Quartz	1		
2-17					Thermally Altered Stone		1	126	
2-18					Whiteware	-Blue Monochrome Rim Transfer (1820+)	1		
2-19					Brick		1	26.35	
2-20					Hammerstone		1		
2-21					Decortication Flake	Black Chert	1		

Non-Site Artifacts

Field Find	Test Unit	Shovel Test	Stratum	Level	Artifact Type	Date	Count	Weight (g)	Comments
2-22					Projectile Point	Jasper	1		tip; broken
2-23					Brick		1	21	
2-24					Flake Fragment	Jasper	1		
2-25					Top/Neck Glass -Patent Finish Container, narrow mouth	Aqua (1800-1925)	1		
2-26					Porcelain -Plain	Body (1700+)	1		
2-27					Flake Core	Quartz	1		
2-28					Shell Fragment		1	4.47	
2-34					Door Other		1		iron, hinge like; some sort of door stop or hinge
2-29					Shell Fragment		1	3.2	
2-30					Brick		1	53.2	
2-31					Brick		1	196	
2-32					Shell Fragment		1	3.38	
2-32					Tableware Glass Indeterminate	Colorless	1		
2-33					Ironstone -Decal Decorated	Base (1900+)	1		
2-33					Brick		1	4.95	
2-35					Shatter	Quartz	1		
2-36					Ironstone -Plain	Body (1840+)	1		
2-37					Shell Fragment		1	3.84	
2-38					Flake Core	Quartz	1		
2-39					Brick		1	21.88	
2-40					Redware -Manganese Glaze	Base (1770+)	1		
2-41					Thermally Altered Stone		1	274.4	
2-42					Shell Fragment		1	2.7	
2-43					Thermally Altered Stone		1	1484	
2-44					Brick		1	12.71	
2-45					Shatter	Quartz	1		
2-46					Unidentified Curved Glass	Colorless	1		

Non-Site Artifacts

Field Find	Test Unit	Shovel Test	Stratum	Level	Artifact Type	Date	Count	Weight (g)	Comments
2-47					Redware	-Lead Glaze Body (1770+)	1		
2-49					Brick		1	25.75	
2-50					Thermally Altered Stone		1	154	
2-51					Redware	-Unglazed Body (1770+)	1		
2-52					Thermally Altered Stone		1	56	
2-53					Whiteware	-Blue Monochrome Body Transfer (1820+)	1		
2-54					Redware	-Manganese Glaze Base (1770+)	1		
2-55					Unidentified Curved Glass	Colorless	1		
2-56					Brick		1	28	
2-57					Whiteware	-Plain Body (1820+)	1		
2-58					Brick		1	84	
2-59					Whiteware	-Shell-Edged, Green Rim (1820-1840)	1		
2-60					Flake Core	-Fragment Quartz	1		
2-61					Ironstone	-Plain Rim (1840+)	1		
2-62					Shatter	Quartz	1		
2-63					Unidentified Curved Glass	White Milk Glass (1890-1960)	1		
2-64					Thermally Altered Stone		1	67.2	
2-65					Thermally Altered Stone		1	473.2	
2-66					Ironstone	-Plain Rim (1840+)	1		
2-67					Thermally Altered Stone		1	736.9	
2-68					Test Raw Material	Quartzite	1		

Non-Site Artifacts

Field Find	Test Unit	Shovel Test	Stratum	Level	Artifact Type	Date	Count	Weight (g)	Comments
2-69					Thermally Altered Stone		1	120.4	
2-70					Ironstone	-Plain Body (1840+)	1		
2-71					Whiteware	-Plain Body (1820+)	1		
2-72					Brick		1	156.8	
2-73					Brick		1	78.4	
2-74					Brick		1	98	
4-1					Drain Pipe Fragment	-Ceramic	1		
4-2					Drain Pipe Fragment	-Ceramic	1		
4-3					Drain Pipe Fragment	-Ceramic	1		
4-4					Indeterminate Container Glass	Colorless	1		
4-5					Unidentified Curved Glass	Amber (1860+)	1		
4-6					Top/Neck Glass Container, wide mouth	-Threaded Colorless	1		
4-7					Brick		1	504	
4-8					Base Glass Container, scarring	-Machine Cutoff Colorless	1		
4-9					Metal strip		1		
4-10					Unidentified Curved Glass	Colorless	1		
4-11					Unidentified Curved Glass	Cobalt Blue (1890-1960)	1		
4-11					Unidentified Curved Glass	Colorless	1		
4-12					Unidentified Curved Glass	Aqua (1800-1925)	1		
4-13					Nail	-Unidentifiable	1		

Non-Site Artifacts

Field Find	Test Unit	Shovel Test	Stratum	Level	Artifact Type	Date	Count	Weight (g)	Comments
4-14					Thermally Altered Stone		1	302.25	
4-15					Ironstone -Embossed	Rim (1840+)	1		
4-16					Unidentified Curved Glass	Colorless	1		
4-17					Whiteware -Plain	Body (1820+)	1		
4-18					Ironstone -Slipped	Rim (1840+)	1		
4-19					Ironstone -Plain	Body (1840+)	1		
4-19					Unidentified Curved Glass	Amber (1860+)	1		
4-20					Unidentified Curved Glass	Colorless	1		
4-21					Indeterminate Container Glass	Colorless	1		
4-22					Unidentified Curved Glass	Green (1860+)	1		
4-23					Unidentified Curved Glass	Colorless	1		
4-24					Unidentified Curved Glass	Amber (1860+)	1		
4-25					Unidentified Curved Glass	Amber (1860+)	1		
4-26					Unidentified Curved Glass	Colorless	1		
4-27					Top/Neck Glass Container, narrow mouth	-Prescription Colorless	1		
4-28					Top/Neck Glass Container, wide mouth	-Threaded Amber (1860+)	1		
4-41					Hook		1		
4-43					Utilized Decortication Flake	Jasper	1		
4-43					Shatter	Jasper	1		

Non-Site Artifacts

Field Find	Test Unit	Shovel Test	Stratum	Level	Artifact Type	Date	Count	Weight (g)	Comments
4-44					Unidentified Curved Glass	Aqua (1800-1925)	1		
4-45					Shatter	Quartz	1		
4-46					Test Raw Material	Quartz	1		
4-47					Flake Core	Jasper	1		
7-1					Ironstone -Plain	Base (1840+)	1		
7-2					Biface -Unidentifiable Fragment	Quartz	1		
7-3					Biface Thinning Flake	Quartz	1		
7-4					Core Flake -Primary	Quartz	1		
7-5					Shell Fragment		1	1.42	
7-57					Whiteware -Plain	Body (1820+)	1		
7-59					Redware -Lead Glaze	Body (1770+)	1		
7-60					Brick		1	140.77	
7-61					Indeterminate Container Glass	Aqua (1800-1925)	1		
7-62					Base Glass -Owens Scar Container, scarring	Amber (1903-1917)	1		
7-63					Shatter	Quartz	1		
7-65					Redware -Manganese Glaze	Body (1770+)	1		
9-1					Shell Fragment		1	1.11	
9-2					Top/Neck Glass Container, narrow mouth	-Crown Finish Colorless (1912+)	1		
9-3					Indeterminate Container Glass	Colorless	1		
9-4					Shell Fragment		1	0.57	
9-5					Shell Fragment		1	1.59	
9-6					Shell Fragment		1	0.9	
9-7					Shell Fragment		1	4.08	
9-8					Shell Fragment		1	0.99	

Non-Site Artifacts

Field Find	Test Unit	Shovel Test	Stratum	Level	Artifact Type	Date	Count	Weight (g)	Comments
9-9					Brick		1	9.39	
9-10					Shell Fragment		1	0.63	
9-11					Brick		1	273.46	
9-12					Shell Fragment		1	0.9	
9-13					Whiteware -Plain	Body (1820+)	1		
9-14					Shell Fragment		1	1.05	
9-15					Unidentified Curved Glass	Aqua (1800-1925)	1		
9-16					Shell Fragment		1	2.48	
9-17					Whiteware -Annular	Body (1820+)	1		
9-18					Shell Fragment		1	1.02	
9-19					Shell Fragment		1	1.15	
9-20					Whiteware -Plain	Body (1820+)	1		
9-21					Porcelain -Embossed	Body (1700+)	1		
9-22					Whiteware -Blue Monochrome Rim Transfer	(1820+)	1		
9-501					Unidentified Curved Glass	Colorless	1		
9-507					Whiteware -Plain	Body (1820+)	1		
9-507					Redware -Manganese Glaze	Body (1770+)	1		
9-518					Shell Fragment		1	2.03	
9-526					Insulator -Ceramic	(1885+)	1		
9-839					Stoneware -Cobalt Blue Glaze	Body (1790-1900)	1		salt glaze
9-840					Brick		1	15.19	
9-883					Ironstone -Annular	Body (1840+)	1		
9-890					Identifiable Bone -Unmodified		1	3.23	
9-899					Shell Fragment		1	2.81	
9-915					Redware -Manganese Glaze	Body (1770+)	1		
9-916					Shell Fragment		1	0.95	
9-917					Brick		1	66.41	

Non-Site Artifacts

Field Find	Test Unit	Shovel Test	Stratum	Level	Artifact Type	Date	Count	Weight (g)	Comments
9-918					Biface Thinning Flake	-Tertiary Quartz	1		
9-919					Brick	-Glazed	1	188.65	
9-920					Bolt		1		
9-921					Semi-porcelain	-Plain Base (1885+)	1		
9-922					Semi-porcelain	-Plain Body (1885+)	1		
9-923					Unidentified Curved Glass	Amythest (1880- 1925)	1		
9-924					Shell Fragment		1	5.19	
9-925					Brick		1	21.09	
9-926					Redware	-Manganese Glaze Body (1770+)	1		
9-927					Redware	-Lead Glaze, with Manganese Body (1770+)	1		
9-929					Test Raw Material	Chalcedon y	1		
9-930					Creamware	-Plain Rim (1750- 1820)	1		
9-931					Semi-porcelain	-Plain Base (1885+)	1		
9-932					Ironstone	-Plain Body (1840+)	1		
9-933					Whiteware	-Plain Body (1820+)	1		
9-935					Redware	-Manganese Glaze Handle (1770+)	1		
9-936					Shatter	Quartz	1		
9-937					Whiteware	-Plain Rim (1820+)	1		
9-939					Shell Fragment		1	1.55	
9-940					Cinder Fragment		1	1.62	
9-941					Pearlware	-Hand-Painted, Chinese Rim (1780- 1810)	1		
9-942					Indeterminate Container Glass	Aqua (1800- 1925)	1		
9-943					Utilized Shatter	Rhyolite	1		
9-944					Shell Fragment		1	4.35	
9-945					Whiteware	-Plain Body (1820+)	1		
9-946					Redware	-Manganese Glaze Body (1770+)	1		

Non-Site Artifacts

Field Find	Test Unit	Shovel Test	Stratum	Level	Artifact Type	Date	Count	Weight (g)	Comments
12-25					Brick		1	50.45	
12-26					Brick		1	2.13	
12-27					Drain Pipe Fragment	-Ceramic Body	1		very coarse and thick with large pieces of grog temper
12-28					Red & Yellow Refined Earthenwares	-Lead Glazed Engine Turned Base	(1763-1820)	1	
12-29					Brick		1	0.97	
12-30					Brick		1	7.21	
		12-12	2	2	Whiteware	-Plain Body	(1820+)	1	
		12-18	2	2	Unidentified Flat Glass	-No Bubbles/Patina		2	
		12-23	2	2	Unidentified Flat Glass	-No Bubbles/Patina		1	
		12-51	1	1	Redware	-Manganese Glaze Body	(1770+)	1	
		12-117	2	2	Nail	-Wire	(1850+)	3	
		12-123	1	1	Biface Thinning Flake	-Secondary Jasper		1	
		12-129	1	1	Brick			2	1.46
		12-134	1	1	Brick			1	2.75
14-1					Nail	-Wire	(1850+)	1	
14-2					Ironstone	-Plain Body	(1840+)	1	
14-3					Brick			1	82.13
14-52					Thermally Altered Stone			1	728
		14-7	1	1	Nail	-Unidentifiable		1	
16-1					Brick			1	400.4
16-2					Stoneware	-Salt Glazed Body	(1700+)	1	
16-3					Whiteware	-Plain Rim	(1820+)	1	
16-4					Whiteware	-Plain Rim	(1820+)	1	
16-5					Stoneware	-Salt Glazed Body	(1700+)	1	
16-6					Flake Core	Quartz		1	

Non-Site Artifacts

Field Find	Test Unit	Shovel Test	Stratum	Level	Artifact Type	Date	Count	Weight (g)	Comments
16-7					Flake Core	Quartz	1		
17-1					Stoneware	-Brown Glaze Body (1820-1900)	1		
17-2					Top/Neck Glass Container, narrow mouth	-Neck Only Colorless	1		
17-3					Redware	-Manganese Glaze Body (1770+)	1		
17-4					Whiteware	-Blue Monochrome Body Transfer (1820+)	1		
17-5					Nail	-Unidentifiable	1		
17-6					Unidentifiable Metal		1		
17-7					Redware	-Lead Glaze, with Manganese Body (1770+)	1		
17-8					Redware	-Manganese Glaze Body (1770+)	1		
17-9					Redware	-Manganese Glaze Body (1770+)	1		
17-10					Pearlware	-Plain Body (1780-1840)	1		
17-11					Whiteware	-Plain Body (1820+)	1		
17-12					Whiteware	-Plain Body (1820+)	1		
17-13					Whiteware	-Plain Body (1820+)	1		
17-14					Whiteware	-Annular Body (1820+)	1		
17-15					Pearlware	-Plain Body (1780-1840)	1		
17-16					Redware	-Manganese Glaze Body (1770+)	1		
17-17					Whiteware	-Plain Body (1820+)	1		
17-18					Whiteware	-Other Glaze Body (1820+)	1		
17-19					Redware	-Manganese Glaze Body (1770+)	1		
17-20					Semi-porcelain	-Plain Body (1885+)	1		

Non-Site Artifacts

Field Find	Test Unit	Shovel Test	Stratum	Level	Artifact Type	Date	Count	Weight (g)	Comments
17-21					Horseshoe		1		broken
17-22					Whiteware -Plain Body	(1820+)	1		
17-23					Biface Preform -Primary	Jasper	1		
17-23					Unidentified Flat Glass	-No Bubbles/Patina	1		
17-24					Horseshoe		1		broken
17-25					Nail	-Unidentifiable	1		
17-26					Projectile Point	Jasper	1		Bare Island Point. 5000 B.C. - A.D. 1000. Most likely to date between 3000 B.C. and A.D. 500.
17-27					Whiteware -Plain Body	(1820+)	1		
17-28					Unidentified Iron		1		
17-29					Redware -Manganese Glaze	Body (1770+)	1		
17-30					Base Glass Container, scarring	-No Scars Olive Green (popular until 1860)	1		
17-31					Unidentified Curved Glass	Olive Green (popular until 1860)	1		
17-32					Whiteware -Plain	Body (1820+)	1		
17-33					Unidentified Curved Glass	Body	1		
17-34					Whiteware -Plain	Rim (1820+)	1		
17-35					Shell Fragment		1	12.36	
17-36					Redware -Manganese Glaze	Base (1770+)	1		
17-37					Whiteware -Plain	Body (1820+)	1		
17-38					Pearlware -Plain	Body (1780-1840)	1		
17-39					Redware -Manganese Glaze	Body (1770+)	1		

Non-Site Artifacts

Field Find	Test Unit	Shovel Test	Stratum	Level	Artifact Type	Date	Count	Weight (g)	Comments
17-40					Unidentified Curved Glass	Olive Green (popular until 1860)	1		
17-41					Porcelain -Plain	Base (1700+)	1		
17-42					Semi-porcelain -Plain	Base (1885+)	1		
17-43					Creamware -Plain	Body (1750-1820)	1		
17-44					Top/Neck Glass -Straight wine or Container, narrow mouth	Amber (1860+)	1		
17-45					Biface Preform -Secondary	Quartz	1		
17-46					Whiteware -Plain	Body (1820+)	1		
17-47					Biface -Unidentifiable Fragment	Rhyolite	1		looks like it was being shaped into a PPK, but was abandoned for some reason
17-48					Projectile Point	Black Chert	1		Jack's Reef Pentagonal Point. A.D. 600 - 900
17-49					Brick		1	405.1	
17-50					Ironstone -Plain	Body (1840+)	1		
17-51					Brick		1	48.95	
17-52					Decortication Flake	Quartz	1		
17-53					Base Glass -Owens Scar Container, scarring	Colorless (1903-1917)	1		
17-54					Unidentifiable Melted Glass	Colorless	1		
17-55					Redware -Lead Glaze, with Manganese	Body (1770+)	1		
17-56					Redware -Lead Glaze	Body (1770+)	1		
17-56					Identifiable Bone -Unmodified		1	11.25	
17-57					Brick		1	57.28	

Non-Site Artifacts

Field Find	Test Unit	Shovel Test	Stratum	Level	Artifact Type	Date	Count	Weight (g)	Comments
17-58					Shatter	Quartz	1		
17-59					Utilized Core Flake	-Primary Grey Chert	1		
17-60					Whiteware	-Plain Body	(1820+)	1	
17-61					Pearlware	-Shell-Edged, Green	Rim (1780- 1840)	1	
17-62					Brick			2	2.35
17-63					Brick			1	28.49
17-65					Whiteware	-Plain	Rim (1820+)	1	
17-66					Whiteware	-Plain	Body (1820+)	1	
17-67					Whiteware	-Plain	Body (1820+)	1	
17-68					Redware	-Unglazed	Body (1770+)	1	
17-69					Whiteware	-Plain	Body (1820+)	1	
17-70					Whiteware	-Plain	Body (1820+)	1	
17-70					Brick			1	8.06
17-71					Redware	-Manganese Glaze	Body (1770+)	1	
17-72					Whiteware	-Plain	Body (1820+)	1	
17-73					Brick	-Glazed		1	43.74
17-74					Shatter		Quartz	1	
17-75					Pearlware	-Plain	Body (1780- 1840)	1	
17-76					Redware	-Manganese Glaze	Body (1770+)	1	
17-77					Redware	-Lead Glaze	Body (1770+)	1	
17-78					Brick			1	30.86
17-79					Red & Yellow Refined Earthenwares	-Astburyware	Body (1725- 1750)	1	
17-80					Whiteware	-Plain	Body (1820+)	1	
17-81					Redware	-Lead Glaze	Body (1770+)	1	
17-81					Redware	-Manganese Glaze	Body (1770+)	1	
17-82					Pearlware	-Shell-Edged, Blue	Rim (1780- 1840)	1	
17-82					Whiteware	-Plain	Body (1820+)	1	

Non-Site Artifacts

Field Find	Test Unit	Shovel Test	Stratum	Level	Artifact Type			Date	Count	Weight (g)	Comments
17-83					Whiteware	-Plain	Body	(1820+)	1		
17-84					Redware	-Slipped	Body	(1770-1820)	1		
17-85					Redware	-Unglazed	Rim	(1770+)	1		
17-86					Stoneware	-Cobalt Blue Glaze	Rim	(1790-1900)	1		salt glazed
17-87					Ironstone	-Plain	Rim	(1840+)	1		
17-88					Whiteware	-Blue Monochrome Transfer	Body	(1820+)	1		
17-89					Stoneware	-Monochrome Glaze	Body		1		gray; shiny
17-90					Biface	-Unidentifiable Fragment	Quartz		1		
17-91					Shell Fragment				1	4.43	
17-92					Brick				1	203.84	
17-93					Pearlware	-Plain	Body	(1780-1840)	1		
17-94					Semi-porcelain	-Plain	Body	(1885+)	1		
17-95					Redware	-Manganese Glaze	Body	(1770+)	1		
17-96					Pearlware	-Shell-Edged, Blue	Rim	(1780-1840)	1		
17-97					Whiteware	-Plain	Body	(1820+)	1		
17-97					Tile				1		redware
17-98					Brick				1	35.14	
17-99					Brick				1	38.98	
18-1					Whiteware	-Plain	Body	(1820+)	1		
18-2					Redware	-Unglazed	Body	(1770+)	1		
18-3					Brick				1	17.46	
18-4					Brick				1	7.14	
18-5					Nail	-Cut		(1790+)	1		
18-6					Pearlware	-Shell-Edged, Blue	Rim	(1780-1840)	1		

Non-Site Artifacts

Field Find	Test Unit	Shovel Test	Stratum	Level	Artifact Type	Date	Count	Weight (g)	Comments
18-7					Unidentifiable Melted Glass	Aqua (1800-1925)	1		
18-8					Unidentified Flat Glass	-No Bubbles/Patina	1		
18-9					Porcelain	-Plain Body (1700+)	1		
18-10					Redware	-Manganese Glaze Body (1770+)	1		
18-11					Brick		1	86.59	
18-12					Redware	-Unglazed Body (1770+)	1		
18-12					Brick		1	24.28	
18-13					Nail	-Cut (1790+)	1		
18-14					Shell Fragment		1	3.61	
18-15					Brick		1	1.25	
18-16					Brick		1	8.22	
18-17					Brick		1	28.29	
18-18					Redware	-Unglazed Body (1770+)	1		
18-19					Projectile Point	Quartz	1		contracting stemmed
18-20					Redware	-Lead Glaze Body (1770+)	1		
18-21					Flake Core	-Fragment Quartz	1		
18-22					Redware	-Lead Glaze Base (1770+)	1		
18-23					Whiteware	-Plain Body (1820+)	1		
18-24					Indeterminate Container Glass	Colorless	1		modern
18-25					Unidentified Curved Glass	Colorless	1		
18-26					Unidentified Curved Glass	Olive Green (popular until 1860)	1		
19-1					Biface Preform	-Primary Grey Chert	1		
19-2					Fire-Cracked Rock	Quartzite	1	10.43	
19-3					Biface Thinning Flake	-Primary Black Chert	1		
19-4					Projectile Point	Argilite	1		Bare Island

Non-Site Artifacts

Field Find	Test Unit	Shovel Test	Stratum	Level	Artifact Type	Date	Count	Weight (g)	Comments
19-5					Unidentified Curved Glass	Aqua (1800-1925)	1		
19-6					Redware	-Lead Glaze Body (1770+)	1		
19-7					Unidentified Flat Glass	-No Bubbles/Patina Colorless	1		
19-8					Unidentified Curved Glass	Colorless	1		
19-9					Indeterminate Container Glass	-Embossed Colorless	1		modern
19-10					Sheet	-Iron	2		
19-11					Redware	-Manganese Glaze Body (1770+)	1		
19-12					Shell Fragment		1	23.42	
19-13					Flake Core	Quartz	1		
19-14					Flake Core	-Fragment Quartz	1		
19-15					Flake Fragment	Quartz	1		
19-16					Utilized Decortication Flake	Jasper	1		
19-17					Shatter	Grey Chert	1		
19-18					Nail	-Cut (1790+)	1		
19-19					Redware	-Manganese Glaze Body (1770+)	1		
19-20					Utilized Decortication Flake	Jasper	1		
19-21					Flake Fragment	Quartz	1		
19-22					Brick		1	1.38	
19-23					Whiteware	-Plain Body (1820+)	1		
19-24					Ironstone	-Plain Body (1840+)	1		
19-25					Shatter	Quartz	1		
19-26					Redware	-Manganese Glaze Body (1770+)	1		

Non-Site Artifacts

Field Find	Test Unit	Shovel Test	Stratum	Level	Artifact Type	Date	Count	Weight (g)	Comments
19-27					Redware -Manganese Glaze Body	(1770+)	1		
19-28					Whiteware -Blue Monochrome Body Transfer	(1820+)	1		
19-29					Redware -Manganese Glaze Body	(1770+)	1		
19-30					Flake Core	Quartz	1		
19-31					Whiteware -Plain	Body (1820+)	1		
19-32					Biface -Unidentifiable Fragment	Quartz	1		
19-33					Brick		1	27.02	
19-34					Unidentified Curved Glass	Colorless	1		
19-35					Base Glass Container, scarring	-Pontil Olive Green	1		
19-36					Projectile Point	Black Chert	1		unique "pebble point"
19-37					Unidentified Flat Glass	-No Bubbles/Patina	1		
19-38					Redware Pipe	-Stem or Stem Fragment	1		
19-39					Redware -Lead Glaze	Body (1770+)	1		
19-40					Brick		1	8.79	
19-41					Redware -Slipped	Body (1770-1820)	1		
19-42					Redware -Lead Glaze	Body (1770+)	1		
19-43					Brick		1	15.72	
19-44					Whiteware -Plain	Body (1820+)	1		
19-45					Whiteware -Other Monochrome Transfer	Body (1830+)	1		black
19-46					Redware -Manganese Glaze	Body (1770+)	1		
19-47					Redware -Manganese Glaze	Body (1770+)	1		

Non-Site Artifacts

Field Find	Test Unit	Shovel Test	Stratum	Level	Artifact Type	Date	Count	Weight (g)	Comments
19-48					Brick		1	17.97	
19-49					Whiteware -Plain Body	(1820+)	1		
19-49					Redware -Unglazed Body	(1770+)	1		
19-50					Redware -Manganese Glaze Body	(1770+)	1		
19-51					Redware -Manganese Glaze Body	(1770+)	2		
19-51					Brick		1	31.33	
19-52					Shatter	Quartz	1		
19-53					Unidentified Flat Glass -No Bubbles/Patina		1		
19-54					Unidentified Flat Glass -Bubbles/Patina		1		
19-55					Utilized Decortication Flake	Quartz	1		
19-56					Redware -Lead Glaze Body	(1770+)	1		
19-57					Brick		1	37.83	
19-58					Projectile Point	Jasper	1		Madison Point a.d. 800 to a.d. 1300. Re-used as a spokeshave
19-59					Pearlware -Plain Base	(1780-1840)	1		
19-60					Whiteware -Plain Body	(1820+)	1		
19-61					Flake Fragment	Quartzite	1		
19-62					Tile		1		redware; unglazed
19-63					Whiteware -Plain Body	(1820+)	1		
19-64					Biface -Unidentifiable Fragment	Grey Chert	1		
19-65					Flake Fragment	Quartz	1		
19-66					Body Glass -Panel Container, shape	Aqua (1800-1925)	1		

Non-Site Artifacts

Field Find	Test Unit	Shovel Test	Stratum	Level	Artifact Type	Date	Count	Weight (g)	Comments
19-67					Pearlware -Plain Body	(1780-1840)	1		
19-68					Glass Stopper	Colorless	1		
19-69					Brick		1	54.09	
19-70					Brick		1	37.13	glazed
19-71					Redware -Lead Glaze Body	(1770+)	1		
19-72					Redware -Manganese Glaze Body	(1770+)	1		
19-73					Biface Thinning -Secondary Jasper Flake		1		
19-74					Tableware Glass Indeterminate	Colorless	1		
19-75					Brick		1	10.84	
19-76					Brick		1	26.08	
19-77					Whiteware -Plain Base	(1820+)	1		
19-78					Test Raw Material	Quartz	1		
19-79					Brick		1	40.04	
19-80					Redware -Manganese Glaze Body	(1770+)	1		
20-133					Ironstone -Plain Body	(1840+)	1		
20-134					Unidentified Curved Glass	Colorless	1		
20-135					Top/Neck Glass -Bead Ring Container, narrow mouth	Colorless	1		
20-136					Whiteware -Plain Body	(1820+)	1		
20-137					Whiteware -Plain Body	(1820+)	1		
20-138					Whiteware -Plain Base	(1820+)	1		
20-139					Ironstone -Plain Rim	(1840+)	1		
20-140					Indeterminate -Embossed Container Glass	Aqua (1800-1925)	1		
20-141					Whiteware -Plain Rim	(1820+)	1		
20-142					Whiteware -Plain Body	(1820+)	1		
20-143					Unidentified Curved Glass	Aqua (1800-1925)	1		

Non-Site Artifacts

Field Find	Test Unit	Shovel Test	Stratum	Level	Artifact Type	Date	Count	Weight (g)	Comments
20-144					Whiteware -Plain	Base (1820+)	1		
20-145					Whiteware -Plain	Body (1820+)	1		
20-146					Brick		1	14.12	
20-147					Whiteware -Plain	Body (1820+)	1		
20-148					Redware -Manganese Glaze	Body (1770+)	1		
20-149					Redware -Manganese Glaze	Body (1770+)	1		
20-150					Whiteware -Plain	Body (1820+)	1		
20-151					Whiteware -Plain	Body (1820+)	1		
20-152					Whiteware -Sponge/Spatter	Body (1820+)	1		
20-154					Redware -Unglazed	Rim (1770+)	1		
20-155					Unidentified Curved Glass	Colorless	1		
20-156					Whiteware -Plain	Body (1820+)	1		
20-157					Whiteware -Plain	Rim (1820+)	1		
20-158					Unidentified Flat Glass	-No Bubbles/Patina	1		
20-159					Redware -Lead Glaze	Body (1770+)	1		
20-160					Brick		1	18.95	
20-161					Brick		1	68.58	
20-162					Whiteware -Plain	Rim (1820+)	1		
20-163					Whiteware -Plain	Body (1820+)	1		
20-164					Whiteware -Plain	Rim (1820+)	1		
20-165					Redware -Unglazed	Body (1770+)	1		
20-166					Whiteware -Plain	Body (1820+)	1		
20-166					Whiteware -Blue Monochrome Transfer	Body (1820+)	1		
20-167					Redware -Unglazed	Body (1770+)	1		
20-168					Redware -Manganese Glaze	Body (1770+)	1		
20-169					Red & Yellow Refined Earthenwares	-Jackfield Body (1745-1790)	1		

Non-Site Artifacts

Field Find	Test Unit	Shovel Test	Stratum	Level	Artifact Type	Date	Count	Weight (g)	Comments
20-170					Redware -Manganese Glaze Body	(1770+)	1		
20-171					Whiteware -Annular Body	(1820+)	1		
20-172					Outdoor Lighting Fixture		1		semi-porcelain
20-173					Whiteware -Plain Body	(1820+)	1		
20-174					Shell Fragment		1	8.49	
20-175					Redware -Lead Glaze Body	(1770+)	1		
20-176					Whiteware -Plain Rim	(1820+)	1		
20-176					Whiteware -Other Glaze Rim	(1820+)	1		blue
20-177					Whiteware -Plain Body	(1820+)	1		
20-178					Whiteware -Plain Body	(1820+)	1		
20-179					Brick		1	3.69	
20-180					Whiteware -Plain Body	(1820+)	1		
20-181					Redware -Manganese Glaze Body	(1770+)	1		
20-182					Pearlware -Other Glaze Rim	(1775-1840)	1		blue
20-183					Pearlware -Shell-Edged, Blue Rim	(1780-1840)	1		
20-184					Redware -Manganese Glaze Base	(1770+)	1		
20-185					Redware -Manganese Glaze Body	(1770+)	1		
20-186					Whiteware -Plain Body	(1820+)	1		
20-187					Whiteware -Plain Body	(1820+)	1		
20-188					Redware -Unglazed Body	(1770+)	1		
20-189					Whiteware -Plain Body	(1820+)	1		
20-190					Whiteware -Plain Base	(1820+)	1		
20-191					Brick		1	29.97	
20-192					Redware -Unglazed Rim	(1770+)	1		
20-193					Brick		1	8.35	
20-194					Brick		1	5.02	
20-195					Redware -Lead Glaze Body	(1770+)	1		
20-196					Whiteware -Plain Body	(1820+)	1		

Non-Site Artifacts

Field Find	Test Unit	Shovel Test	Stratum	Level	Artifact Type	Date	Count	Weight (g)	Comments
20-197					Whiteware -Sponge/Spatter Body	(1820+)	1		
20-198					Redware -Manganese Glaze Rim	(1770+)	1		
20-198					Brick		1	32.64	
20-199					Whiteware -Shell-Edged, Blue Rim	(1820-1860)	1		
20-200					Shell Fragment		1	19.23	
20-201					Pearlware -Plain Base	(1780-1840)	2		
20-202					Shell Fragment		1	33.14	
20-203					Shell Fragment		1	85.68	
20-204					Pearlware -Blue Monochrome Body Transfer	(1780-1840)	1		
20-205					Shell Fragment		1	9.41	
20-206					Shell Fragment		1	19.15	
20-207					Shell Fragment		1	27.35	
20-208					Redware -Manganese Glaze Body	(1770+)	1		
20-209					Shell Fragment		1	81.65	
20-210					Shell Fragment		1	45.04	
20-211					Unidentified Iron		1		
20-212					Whiteware -Blue Monochrome Body Transfer	(1820+)	1		
20-213					Brick		1	24.78	
20-214					Projectile Point	Black Chert	1		contracting stemmed
20-215					Redware -Manganese Glaze Body	(1770+)	1		
20-216					Whiteware -Plain Body	(1820+)	1		
20-217					Nail -Unidentifiable		1		
20-218					Brick		1	103.85	

Non-Site Artifacts

Field Find	Test Unit	Shovel Test	Stratum	Level	Artifact Type	Date	Count	Weight (g)	Comments
20-219					Redware -Manganese Glaze Body	(1770+)	1		
20-220					Brick		2	21.74	
20-221					Brick		1	68.44	
20-222					Brick		1	6.52	
20-223					Brick		1	2.67	
20-224					Top/Neck Glass -Neck Only Container, narrow mouth	Colorless	1		
20-225					Test Raw Material	Quartzite	1	17.41	
20-226					Biface -Unidentifiable Fragment	Quartz	1		
20-227					Whiteware -Plain	Body (1820+)	1		
20-228					Spokeshave	Quartzite	1		
20-229					Pearlware -Shell-Edged, Blue	Rim (1780-1840)	1		
20-230					Biface Thinning -Secondary Flake	Rhyolite	1		
20-231					Ironstone -Plain	Body (1840+)	1		
20-232					Redware -Unglazed	Body (1770+)	1		
20-238					Pearlware -Sponge/Spatter	Body (1820-1840)	1		
20-238					Whiteware -Plain	Base (1820+)	1		
20-238					Redware -Lead Glaze	Body (1770+)	1		
20-238					Redware -Unglazed	Body (1770+)	2		
20-238					Nail -Unidentifiable		1		
20-293					Shatter	Quartz	1		
20-294					Brick		1	5.12	
20-295					Brick		1	19.51	
20-296					Biface -Unidentifiable Fragment	Quartz	1		
20-297					Projectile Point	Quartz	1		Bare Island. 5cm x 2cm x .7cm. Complete.

Non-Site Artifacts

Field Find	Test Unit	Shovel Test	Stratum	Level	Artifact Type	Date	Count	Weight (g)	Comments
20-298					Shatter	Quartz	1		
20-299					Brick		1	8.6	
20-300					Pearlware	-Blue Monochrome Rim Transfer (1780-1840)	1		
20-301					Unidentified Flat Glass	-No Bubbles/Patina	1		
20-302					Whiteware	-Plain Body (1820+)	1		
20-303					Brick		1	1.2	
20-304					Whiteware	-Plain Body (1820+)	1		
20-305					Ironstone	-Plain Body (1840+)	1		
20-306					Redware	-Unglazed Body (1770+)	1		
20-307					Ceramic Doll		1		head portion
20-308					Semi-porcelain	-Plain Rim (1885+)	1		
20-309					Ironstone	-Plain Base (1840+)	1		
20-310					Redware	-Manganese Glaze Base (1770+)	1		
20-311					Ring	-Iron	1		
20-312					Redware	-Unglazed Base (1770+)	1		
20-313					Brick		1	1.1	
20-314					Redware	-Manganese Glaze Body (1770+)	1		
20-315					Brick		1	22.89	
20-316					Brick		1	11.24	
20-317					Pearlware	-Plain Body (1780-1840)	1		
20-318					Biface Thinning Flake	-Secondary Grey Chert	1		
20-319					Shatter	Quartz	1		
20-320					Whiteware	-Hand-Painted, Floral Body (1820+)	1		
20-321					Brick		1	9.89	
20-322					Redware	-Lead Glaze Body (1770+)	1		
20-322					Unidentified Curved Glass	Colorless	1		

Non-Site Artifacts

Field Find	Test Unit	Shovel Test	Stratum	Level	Artifact Type	Date	Count	Weight (g)	Comments
20-323					Brick		1	9.92	
20-324					Whiteware	-Plain Body (1820+)	1		
20-325					Pearlware	-Plain Rim (1780-1840)	1		
20-326					Redware	-Lead Glaze Rim (1770+)	1		
20-327					Brick		1	23.15	
20-328					Redware	-Manganese Glaze Body (1770+)	1		
20-329					Thermally Altered Stone		1	24.62	
20-330					Redware	-Lead Glaze Body (1770+)	1		
20-331					Nail	-Wrought (pre-1820)	1		
20-332					Redware	-Manganese Glaze Body (1770+)	1		
20-332					Brick		1	5.62	
20-333					Redware	-Manganese Glaze Body (1770+)	1		
20-334					Stoneware	-Cobalt Blue Glaze Body (1790-1900)	1		
20-335					Redware	-Lead Glaze Body (1770+)	1		
20-336					Thermally Altered Stone		1	25.22	
20-337					Thermally Altered Stone		1	11.8	
20-338					Whiteware	-Sponge/Spatter Body (1820+)	1		
20-339					Redware	-Unglazed Body (1770+)	1		
20-340					Redware	-Manganese Glaze Body (1770+)	1		
20-341					Whiteware	-Plain Body (1820+)	1		
20-341					Redware	-Lead Glaze Body (1770+)	1		
20-403					Base Glass Container, scarring	-Machine Cutoff Amber (1860+)	1		
20-404					Stoneware	-Cobalt Blue Glaze Body (1790-1900)	1		

Non-Site Artifacts

Field Find	Test Unit	Shovel Test	Stratum	Level	Artifact Type	Date	Count	Weight (g)	Comments
20-405					Redware -Lead Glaze Body	(1770+)	1		
20-406					Redware -Manganese Glaze Rim	(1770+)	1		
20-407					Whiteware -Plain Body	(1820+)	1		
20-408					Shell Fragment		1	11.88	
20-409					Shatter Quartz		1		
20-410					Redware -Manganese Glaze Body	(1770+)	1		
20-411					Brick		1	77.48	
20-412					Ironstone -Plain Body	(1840+)	1		
20-412					Redware -Lead Glaze Rim	(1770+)	1		
20-413					Redware -Manganese Glaze Body	(1770+)	1		
20-414					Brick		1	73.48	
20-415					Whiteware -Annular Rim	(1820+)	1		
20-416					Redware -Manganese Glaze Body	(1770+)	1		
20-417					Redware -Lead Glaze Rim	(1770+)	1		
20-418					Whiteware -Plain Body	(1820+)	1		
20-419					Shatter Quartz		1		on cobble flake
20-420					Brick		1	72.7	
20-421					Redware -Lead Glaze Rim	(1770+)	1		
20-422					Brick		1	385.56	
20-423					Redware -Manganese Glaze Base	(1770+)	1		
20-423					Brick		1	23.68	
20-424					Bead -Faceted Moldmade Glass		1		cobalt blue
21-481					Decorative Glass Aqua	(1800-1925)	1		
21-482					Ironstone -Plain Body	(1840+)	1		
21-484					Redware -Luster, with Manganese Body	(1770+)	1		
21-485					Redware -Manganese Glaze Body	(1770+)	1		

Non-Site Artifacts

Field Find	Test Unit	Shovel Test	Stratum	Level	Artifact Type	Date	Count	Weight (g)	Comments
21-486					Redware -Lead Glaze Body	(1770+)	1		
21-487					Redware -Lead Glaze Body	(1770+)	1		
21-494					Tableware Glass Handle	White (1890- Milk Glass 1960)	1		
21-497					Indeterminate Container Glass	Olive Green (popular until 1860)	1		
21-498					Whiteware -Plain	Body (1820+)	1		
21-499					Whiteware -Plain	Rim (1820+)	1		thermally altered
21-500					Brick		1	30.48	
21-501					Whiteware -Plain	Body (1820+)	1		
21-502					Core Flake -Primary	Quartz	1		
21-503					Yellow Ware -Plain	Body (1827-1930)	1		
21-504					Unidentified Curved Glass	Olive Green (popular until 1860)	1		
21-505					Ironstone -Plain	Rim (1840+)	1		
21-506					Shell Fragment		2	6.09	
21-507					Identifiable Bone -Unmodified		1	7.7	jaw w/ teeth
21-508					Insulator -Ceramic	(1885+)	1		
21-509					Brick		1	129.55	
21-509					Insulator -Ceramic	(1885+)	1		
21-521					Whiteware -Flow Blue Transfer	Rim (1840-1880)	1		
21-732					Shell Fragment		1	10.82	
21-792					Utilized Core Flake	-Primary Black Chert	1		
21-793					Thermally Altered Stone		1	41.5	
21-794					Mason Jar Lid Liner	-White Milk Glass (1858+)	1		
21-795					Brick -Glazed		1	41.48	
21-796					Projectile Point	Quartz	1		broken,
21-797					Brick		1	62.12	

Non-Site Artifacts

Field Find	Test Unit	Shovel Test	Stratum	Level	Artifact Type	Date	Count	Weight (g)	Comments
21-798					Glass Stopper	Amythest (1880-1925)	1		
21-799					Mica		1		
21-800					Unidentified Curved Glass	Colorless	1		
21-812					Whiteware -Plain	Body (1820+)	1		
21-813					Thermally Altered Stone		1	68.72	
21-814					Core Flake -Primary	Quartz	1		
21-815					Brick		1	35.47	
21-816					Brick		1	58.88	
21-817					Redware -Manganese Glaze	Body (1770+)	1		
21-819					Top/Neck Glass -Patent Finish	Aqua (1800-1925)	1		
					Container, narrow mouth				
21-820					Thermally Altered Stone		2	171.99	
21-822					Flake Core -Fragment	Quartz	1		
21-823					Whiteware -Plain	Body (1820+)	1		
21-824					Whiteware -Plain	Body (1820+)	1		
21-825					Pearlware -Plain	Base (1780-1840)	1		
21-826					Brick		1	223.51	
21-827					Shell Fragment		1	11.57	
21-828					Brick		1	476	
21-829					Brick		1	30.18	
21-818					Flake Core	Rhyolite	1		
21-830					Stoneware -Cobalt Blue Glaze	Body (1790-1900)	1		
21-831					Brick		1	177.69	
21-832					Whiteware -Plain	Body (1820+)	1		
21-833					Brick		1	66.29	
21-834					Redware -Manganese Glaze	Base (1770+)	1		

Non-Site Artifacts

Field Find	Test Unit	Shovel Test	Stratum	Level	Artifact Type	Date	Count	Weight (g)	Comments
21-835					Brick	-Glazed	1	29.54	
21-836					Whiteware	-Plain Rim	(1820+)	1	
21-837					Whiteware	-Plain Body	(1820+)	1	
21-838					Whiteware	-Plain Body	(1820+)	1	
21-839					Utilized Decortication Flake	Jasper	1		
21-840					Unidentified Curved Glass	Colorless	1		
21-841					Semi-porcelain	-Decal Decorated Rim	(1900+)	1	
21-842					Redware	-Manganese Glaze Body	(1770+)	1	
21-843					Whiteware	-Plain Body	(1820+)	1	
21-844					Unidentified Curved Glass	Colorless	1		
21-845					Whiteware	-Plain Body	(1820+)	1	
21-846					Pearlware	-Plain Body	(1780- 1840)	1	
21-847					Biface Preform	-Secondary Quartz	1		broken
21-848					Whiteware	-Annular Rim	(1820+)	1	
22-1					Unidentified Curved Glass	Amber	(1860+)	1	
22-2					Whiteware	-Plain Body	(1820+)	1	
22-3					Ironstone	-Plain Handle	(1840+)	1	
22-4					Whiteware	-Plain Body	(1820+)	1	
22-5					Thermally Altered Stone		1	159.6	
22-6					Indeterminate Container Glass	-Embossed Colorless	1		
22-7					Redware	-Lead Glaze, with Manganese Body	(1770+)	1	
22-8					Shell Fragment		1	1.51	
22-9					Base Glass Container, scarring	-Post Bottom Mold Colorless	1		

Non-Site Artifacts

Field Find	Test Unit	Shovel Test	Stratum	Level	Artifact Type	Date	Count	Weight (g)	Comments
22-10					Redware -Unglazed Body	(1770+)	1		
22-11					Other Stonewares -Rhenish Gray-bodied	Body	1		
22-12					Brick		2	23.4	
22-13					Flake Core -Fragment	Quartz	1		
23-83					Shatter	Quartz	1		
23-84					Projectile Point	Quartz	1		point tip
23-87					Flake Fragment	Quartz	1		
23-88					White Salt-glazed -Plain Stoneware	Body (1740-1790)	1		Overglaze polychrome painted; 1750s - 1760s (www.iefpat.org)
23-89					Whiteware -Plain	Body (1820+)	1		
23-90					Biface Thinning -Tertiary Flake	Quartz	1		
23-91					Shell Fragment		1	7.65	
27-1					Coal Fragment		1	4.66	
27-2					Flake Fragment	Rhyolite	1		
27-3					Flake Core -Fragment	Quartz	1		
27-4					Stoneware -Salt Glazed	Body (1700+)	1		
27-5					Unidentified Curved Glass	Olive Green (popular until 1860)	1		
27-6					Brick -Glazed		1	54.41	
27-7					Unidentified Curved Glass	Amythest (1880-1925)	1		
27-8					Indeterminate Container Glass	Aqua (1800-1925)	1		
27-9					Whiteware -Plain	Base (1820+)	1		
27-10					Red & Yellow Refined Earthenwares	-Jackfield Body (1745-1790)	1		
27-11					Biface Thinning -Primary Flake	Quartz	1		
27-12					Whiteware -Plain	Rim (1820+)	1		

Non-Site Artifacts

Field Find	Test Unit	Shovel Test	Stratum	Level	Artifact Type	Date	Count	Weight (g)	Comments
27-13					Brick		1	6.85	
27-14					Unidentified Curved Glass	Aqua (1800-1925)	1		
27-15					Redware	-Lead Glaze, with Manganese Rim (1770+)	1		
27-16					Stoneware	-Salt Glazed Body (1700+)	1		
27-17					Brick		1	5.26	
27-18					Red & Yellow Refined Earthenwares	-Buckley / Agateware Body (1720-1775)	1		
27-19					Brick	-Glazed	1	751.26	
27-20					Brick		1	2.48	
27-21					Projectile Point	Jasper	1		Lehigh/Koens-Crispin Broadspear. 2500 B.C. - 1700 B.C (Custer); tip broken off
27-22					Brick		1	5.43	
27-23					Brick		1	3.38	
27-24					Utilized Decortication Flake	Jasper	1		
27-25					Redware	-Lead Glaze, with Manganese Rim (1770+)	1		
27-26					Indeterminate Container Glass	Amber (1860+)	1		
27-27					Fire-Cracked Rock	Sandstone	1	32.15	
27-28					Redware	-Lead Glaze, with Manganese Body (1770+)	1		
27-29					Redware	-Unglazed Body (1770+)	1		
27-30					Brick		1	48.63	
27-31					Brick		1	10.72	
27-32					Brick		1	4.48	

Non-Site Artifacts

Field Find	Test Unit	Shovel Test	Stratum	Level	Artifact Type	Date	Count	Weight (g)	Comments
27-33					Creamware -Plain Body	(1750-1820)	1		
27-34					Whiteware -Plain Body	(1820+)	1		
27-35					Brick		1	4.17	
27-36					Unidentified Curved Glass	Aqua (1800-1925)	1		
27-37					Body Glass -Cylindrical/Round Container, shape	Olive Green (popular until 1860)	1		very thick and dark glass, the base is slightly pushed up from the bottom and has a part of a circular mold seam running around the base; not enough left of fragment to really tell what kind of base it is.
28-1					Decortication Flake	Grey Chert	1		
28-2					Shatter	Brown Chert	1		
28-3					Shell Fragment		1	2.37	
28-4					Shell Fragment		1	0.72	
28-5					Flake Core	Grey Chert	1		
28-6					Utilized Decortication Flake	Rhyolite	1		
28-7					Semi-porcelain -Hand-Painted, Chinese	Base (1885+)	1		landscape scene
28-8					Unidentified Mechanical Piece		1		farm machinery, tractor blade
28-9					Shell Fragment		1	7.88	

Non-Site Artifacts

Field Find	Test Unit	Shovel Test	Stratum	Level	Artifact Type	Date	Count	Weight (g)	Comments
28-36					Flake Core	Grey Chert	1		
28-68					Biface Thinning Flake	-Secondary Quartzite	1		
28-80					Stoneware	-Salt Glazed Body (1700+)	1		
	28-2		3	3	Shatter	Brown Chert	1		
	28-5		2	6	Redware	-Slipped (1770- 1820)	1		
	28-6		2	4	Brick		1	0.3	
	28-6		2	5	Unidentified Curved Glass	Colorless	1		
		28-13	1	1	Unidentified Flat Glass	-No Bubbles/Patina	1		
29-33					Brick		1	29.61	
29-34					Brick		1	22.64	
29-35					Whiteware	-Plain Body (1820+)	1		
29-36					Ironstone	-Plain Base (1840+)	1		
29-37					Stoneware	-Indeterminate Base	1		unglazed
29-38					Projectile Point	Jasper	1		Brewerton Eared- Notched
29-39					Whiteware	-Indeterminate Rim (1820+)	1		blue/green glaze on exterior, may have been annular, but has spalled off the rim
29-40					Redware	-Lead Glaze Base (1770+)	1		
29-41					Redware	-Lead Glaze, with Manganese Body (1770+)	1		
29-42					Unidentified Flat Glass	-No Bubbles/Patina	1		
29-43					Brick		1	439.42	
29-44					Unidentified Curved Glass	Colorless	1		
29-45					Tableware Glass	Indeterminate Jadite	1		cut glass

Non-Site Artifacts

Field Find	Test Unit	Shovel Test	Stratum	Level	Artifact Type	Date	Count	Weight (g)	Comments
29-46					Semi-porcelain -Plain Base	(1885+)	1		
29-47					Redware -Lead Glaze, with Manganese Body	(1770+)	1		
29-48					Whiteware -Plain Body	(1820+)	1		
29-49					Brick		1	20.42	
29-50					Redware -Lead Glaze, with Manganese Rim	(1770+)	1		
29-51					Brick		1	0.59	
29-54					Redware -Lead Glaze, with Manganese Body	(1770+)	1		
29-55					Redware -Lead Glaze, with Manganese Rim	(1770+)	1		
29-56					Semi-porcelain -Decal Decorated Base	(1900+)	1		
29-57					Projectile Point Quartz		1		tip and base broken; unspecified type
29-58					Unidentified Flat Glass -Bubbles/Patina		1		
29-59					Ironstone -Plain Body	(1840+)	1		
29-60					Brick		1	11.37	
29-61					Redware -Lead Glaze, with Manganese Body	(1770+)	1		
29-62					Unidentified Curved Glass Colorless		1		
29-63					Redware -Unglazed Body	(1770+)	1		
29-64					Brick		1	45.43	
29-65					Brick		1	7.42	
29-66					Brick		1	0.42	
29-67					Unidentified Flat Glass -No Bubbles/Patina		1		
29-68					Whiteware -Plain Body	(1820+)	1		
29-69					Ironstone -Plain Body	(1840+)	1		
29-70					Brick		2	20.39	

Non-Site Artifacts

Field Find	Test Unit	Shovel Test	Stratum	Level	Artifact Type	Date	Count	Weight (g)	Comments
29-71					White Salt-glazed -Plain Body Stoneware	(1740-1790)	1		
29-72					Pearlware -Plain Body	(1780-1840)	1		
29-73					Unidentified Flat -No Bubbles/Patina Colorless Glass		1		
29-74					Brick		1	1.13	
29-75					Brick -Glazed		1	40.29	
29-76					Brick		1	1.45	
29-77					Brick		1	680.39	
29-78					Redware -Lead Glaze, with Body Manganese	(1770+)	1		
29-79					Brick		1	0.83	
30-171					Projectile Point	Black Chert	1		Levana-Late Woodland (Justice)
30-176					Shell Fragment		1	1.21	
30-177					Whiteware -Plain Body	(1820+)	1		
30-178					Redware -Lead Glaze, with Body Manganese	(1770+)	1		
30-179					Whiteware -Shell-Edged, Blue Rim	(1820-1860)	1		Unscaloped rim with impressed simple repetitive pattern; 1840s- 1860s (jeffpat.org)
30-180					Whiteware -Plain Body	(1820+)	1		
30-181					Redware -Lead Glaze, with Base Manganese	(1770+)	1		
30-182					Redware -Lead Glaze, with Body Manganese	(1770+)	1		
30-183					Whiteware -Plain Body	(1820+)	1		
30-184					Unidentified Flat -Bubbles/Patina Glass		1		

Non-Site Artifacts

Field Find	Test Unit	Shovel Test	Stratum	Level	Artifact Type	Date	Count	Weight (g)	Comments
30-185					Shell Fragment		1	2.98	
30-186					Semi-porcelain -Hand-Painted, Floral	Body (1885+)	1		
30-187					Brick		1	8.04	
30-188					Brick		1	3.54	
30-189					Brick		1	263.84	
30-190					Unidentified Curved Glass	Amber (1860+)	1		
30-191					Shell Fragment		1	0.17	