CENTURY ENGINEERING

# K104, KENTON ROAD, SR8 TO CHESTNUT GROVE ROAD

DelDOT

## ALTERNATIVE A

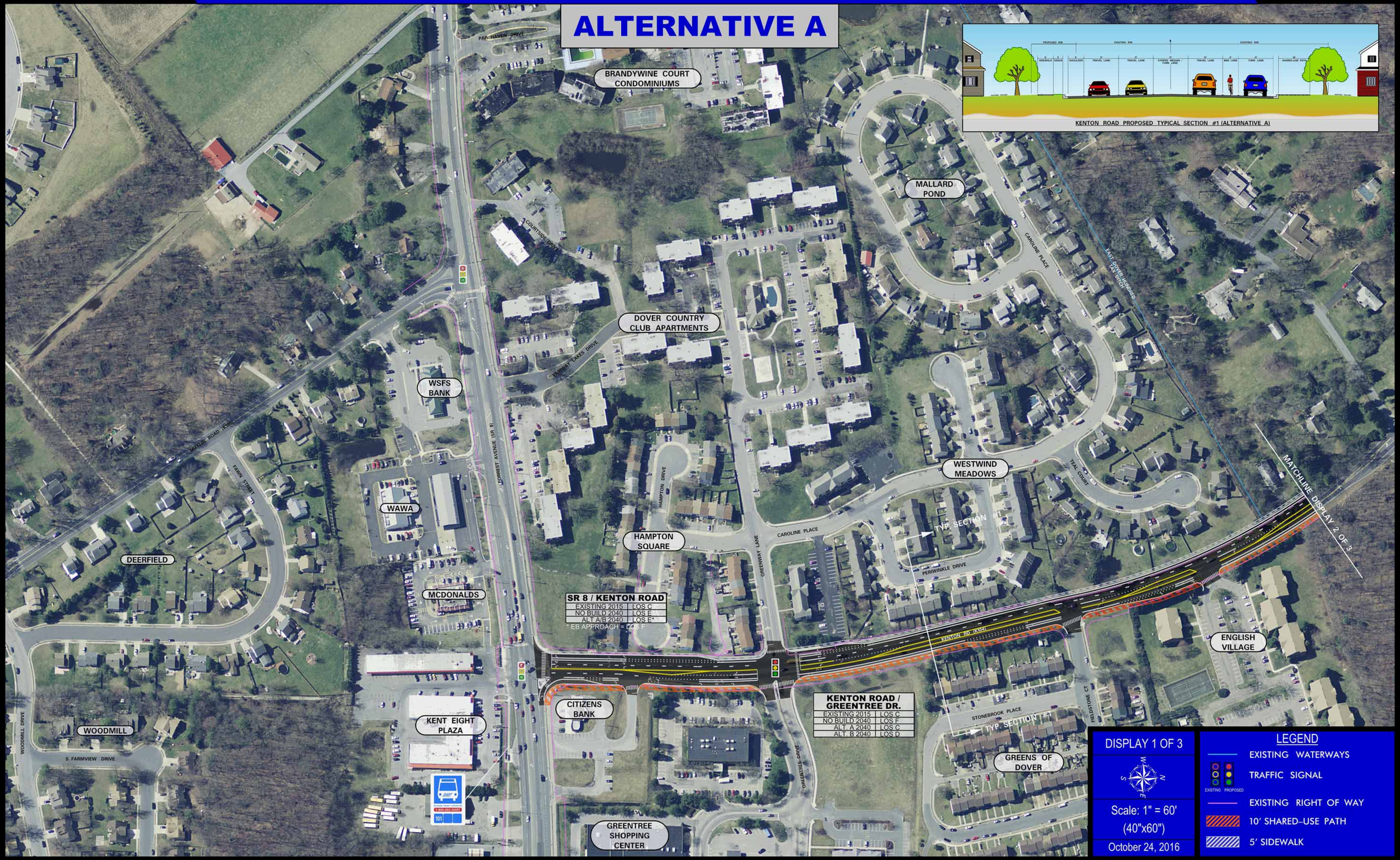

CENTURY ENGINEERING

# K104, KENTON ROAD, SR8 TO CHESTNUT GROVE ROAD

DelDOT

## ALTERNATIVE A

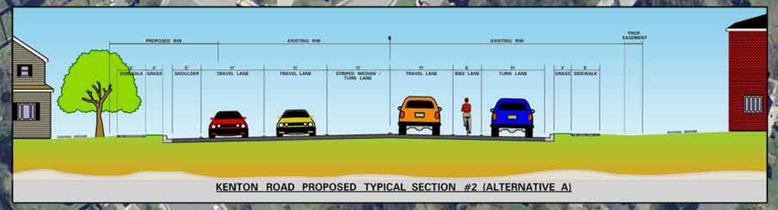


KENTON ROAD PROPOSED TYPICAL SECTION #2 (ALTERNATIVE A)




KENTON ROAD PROPOSED TYPICAL SECTION #3 (ALTERNATIVE A & B)

MATCHLINE DISPLAY 1 OF 3

FOX HALL RD

USACE WETLAND

YMCA

DOVER FIRE DEPT.

USACE WETLAND

WALKER WOODS

W. STATE COLLEGE RD

FOX HALL WEST

W. CARNOUSTIE RD

TYP. SECTION #2

TYP. SECTION #3

CARNOUSTIE RD

TYP. SECTION #2

TYP. SECTION #3

FOX HALL

BURNING TREE RD

KENTON ROAD (K104)

MATCHLINE DISPLAY 3 OF 3

| KENTON ROAD / WALKER ROAD | |
|---|---|
| EXISTING 2015 | LOS B |
| NO BUILD 2040 | LOS D* |
| ALT A 2040 | LOS B |
| ALT B 2040 | LOS C** |

* NB APPROACH = LOS F
** INCLUDES SIGNAL TIMING IMPROVEMENTS

| KENTON ROAD / COLLEGE ROAD | |
|---|---|
| EXISTING 2015 | LOS C |
| NO BUILD 2040 | LOS F |
| ALT A 2040 | LOS C |
| ALT B 2040 | LOS F* |

* INCLUDES SIGNAL TIMING IMPROVEMENTS

DISPLAY 2 OF 3

S W E N

Scale: 1" = 60'
(40"x60")

October 24, 2016

LEGEND

- EXISTING WATERWAYS
- TRAFFIC SIGNAL (EXISTING / PROPOSED)
- EXISTING RIGHT OF WAY
- 10' SHARED-USE PATH
- 5' SIDEWALK

CENTURY ENGINEERING

# K104, KENTON ROAD, SR8 TO CHESTNUT GROVE ROAD

DelDOT

## ALTERNATIVE A