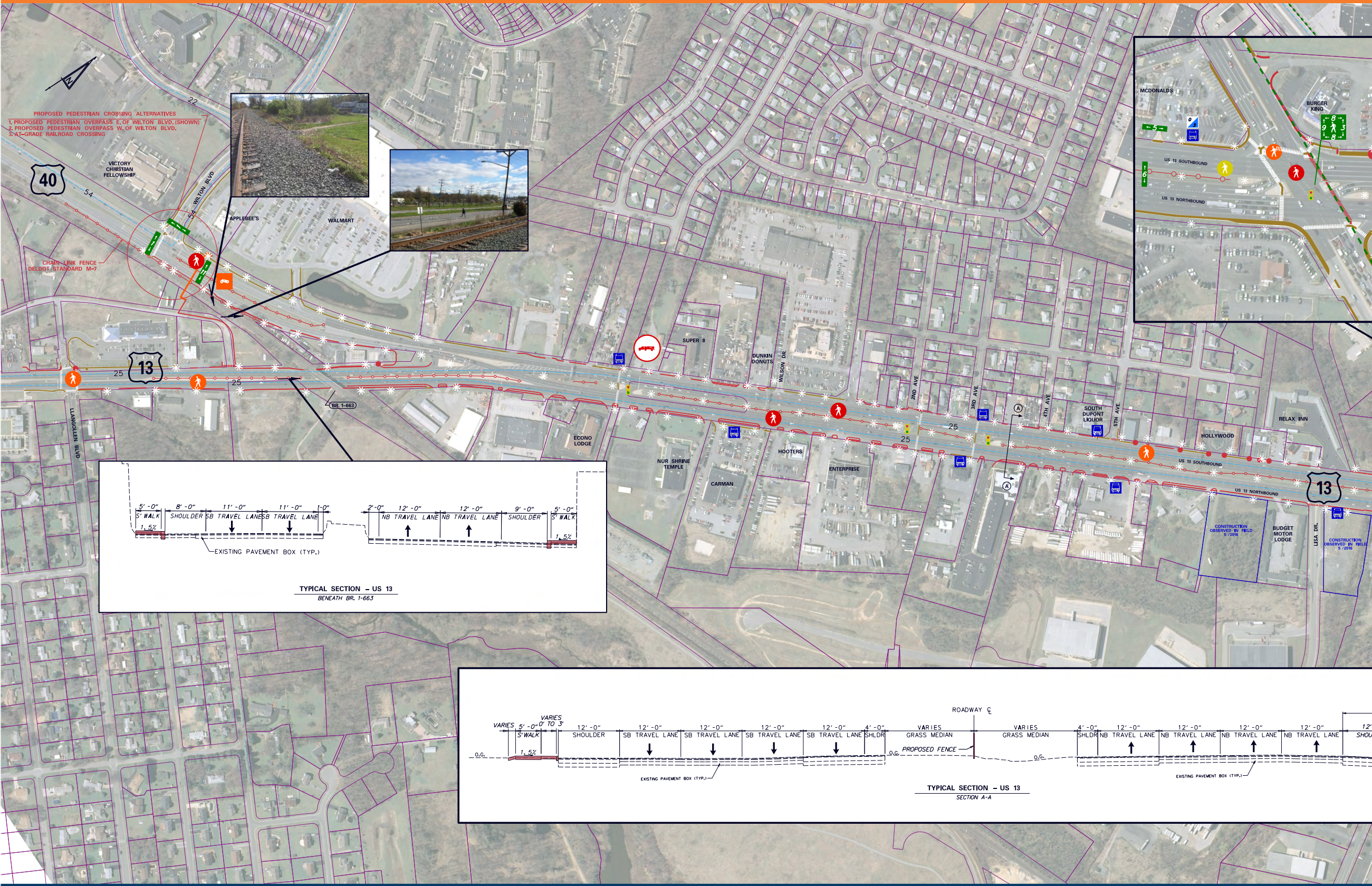
PROPOSED PEDESTRIAN CROSSING ALTERNATIVES
1. PROPOSED PEDESTRIAN OVERPASS E. OF WILTON BLVD. (SHOWN)
2. PROPOSED PEDESTRIAN OVERPASS W. OF WILTON BLVD.
3. AT-GRADE RAILROAD CROSSING
N
22
40
54
VICTORY CHRISTIAN FELLOWSHIP
WILTON BLVD
54
APPLEBEE'S
WALMART
CHAIN LINK FENCE
DELDOT STANDARD M-7
13
25
25
LLANGOLLEN BLVD
BR. 1-663
SUPER 8
DUNKIN DONUTS
WILSON DR.
ECONO LODGE
NUR SHRINE TEMPLE
CARMAN
HOOTERS
ENTERPRISE
2ND AVE.
3RD AVE.
4TH AVE.
5TH AVE.
25
25
A
A
SOUTH DUPONT LIQUOR
HOLLYWOOD
RELAX INN
US 13 SOUTHBOUND
US 13 NORTHBOUND
13
CONSTRUCTION OBSERVED IN FIELD 5 /2016
BUDGET MOTOR LODGE
LISA DR.
CONSTRUCTION OBSERVED IN FIELD 5 /2016
MCDONALDS
BURGER KING
5
0
3
6
8
9
3
8
US 13 SOUTHBOUND
US 13 NORTHBOUND
5' -0"
S' WALK
1.5%
8' -0"
SHOULDER
11' -0"
SB TRAVEL LANE
11' -0"
SB TRAVEL LANE
1-0"
2'-0"
12' -0"
NB TRAVEL LANE
12' -0"
NB TRAVEL LANE
9' -0"
SHOULDER
5' -0"
S' WALK
1.5%
EXISTING PAVEMENT BOX (TYP.)
TYPICAL SECTION – US 13
BENEATH BR. 1-663
ROADWAY ℄
VARIES
5' -0"
S'WALK
1.5%
VARIES
0' TO 3'
12' -0"
SHOULDER
12' -0"
SB TRAVEL LANE
12' -0"
SB TRAVEL LANE
12' -0"
SB TRAVEL LANE
12' -0"
SB TRAVEL LANE
4' -0"
SHLDR
VARIES
GRASS MEDIAN
O.G.
PROPOSED FENCE
VARIES
GRASS MEDIAN
O.G.
4' -0"
SHLDR
12' -0"
NB TRAVEL LANE
12' -0"
NB TRAVEL LANE
12' -0"
NB TRAVEL LANE
12' -0"
NB TRAVEL LANE
12'
SHOU
O.G.
EXISTING PAVEMENT BOX (TYP.)
EXISTING PAVEMENT BOX (TYP.)
TYPICAL SECTION – US 13
SECTION A-A

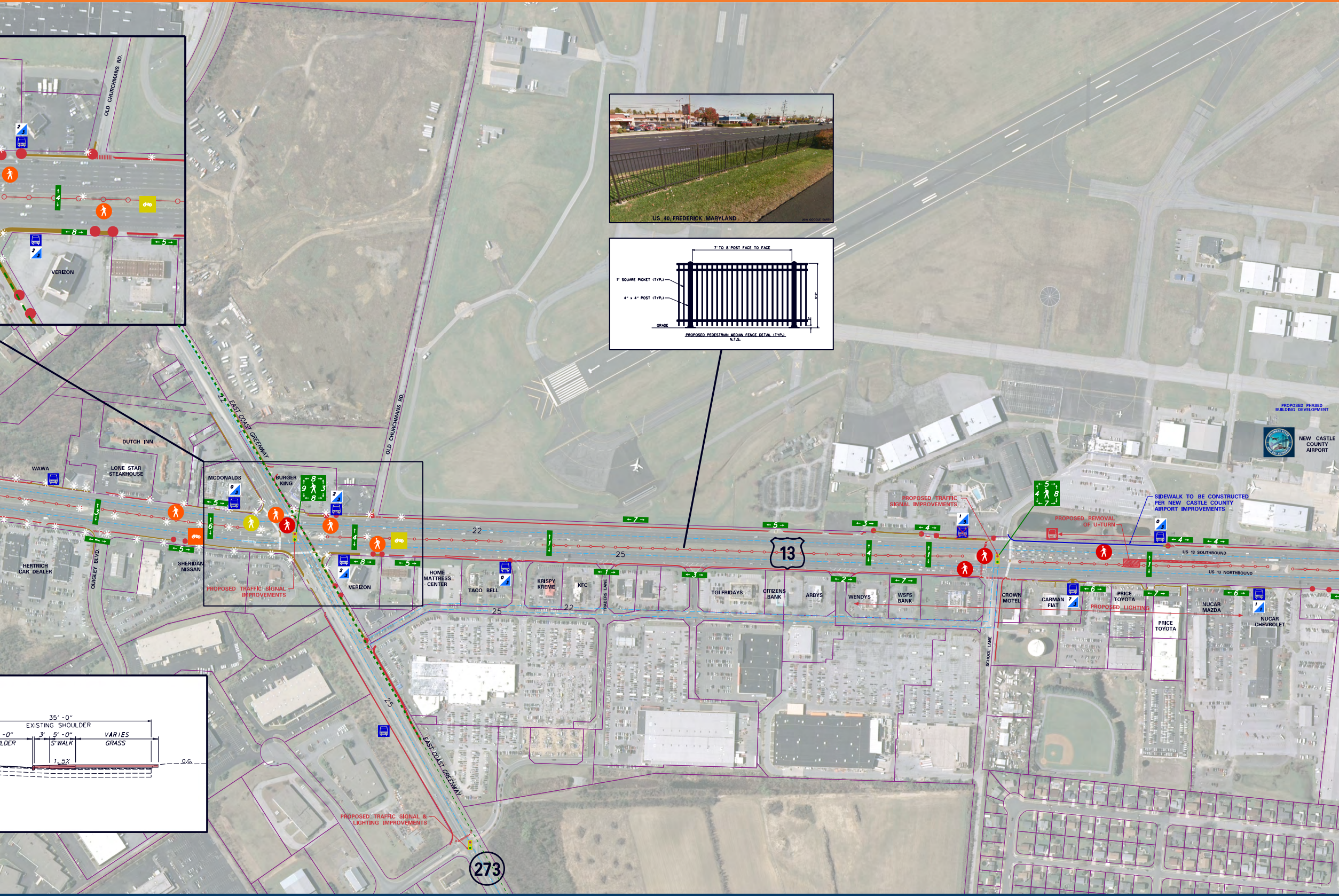
US 40, FREDERICK MARYLAND
2016 GOOGLE EARTH
7' TO 8' POST FACE TO FACE
1" SQUARE PICKET (TYP.)
4" x 4" POST (TYP.)
GRADE
PROPOSED PEDESTRIAN MEDIAN FENCE DETAIL (TYP.)
N.T.S.
OLD CHURCHMANS RD.
VERIZON
DUTCH INN
WAWA
LONE STAR STEAKHOUSE
MCDONALDS
BURGER KING
HERTRICH CAR DEALER
QUIGLEY BLVD.
SHERIDAN NISSAN
PROPOSED TRAFFIC SIGNAL IMPROVEMENTS
EAST COAST GREENWAY
OLD CHURCHMANS RD
HOME MATTRESS CENTER
TACO BELL
KRISPY KREME
KFC
TRADERS LANE
TGI FRIDAYS
CITIZENS BANK
ARBYS
WENDYS
WSFS BANK
CROWN MOTEL
CARMAN FIAT
PRICE TOYOTA
PRICE TOYOTA
NUCAR MAZDA
NUCAR CHEVROLET
SCHOOL LANE
13
22
25
US 13 SOUTHBOUND
US 13 NORTHBOUND
PROPOSED TRAFFIC SIGNAL IMPROVEMENTS
PROPOSED REMOVAL OF U-TURN
SIDEWALK TO BE CONSTRUCTED PER NEW CASTLE COUNTY AIRPORT IMPROVEMENTS
PROPOSED LIGHTING
PROPOSED PHASED BUILDING DEVELOPMENT
NEW CASTLE COUNTY AIRPORT
PROPOSED TRAFFIC SIGNAL & LIGHTING IMPROVEMENTS
273
35' -0"
EXISTING SHOULDER
-0"
3'
5' -0"
5' WALK
VARIES
GRASS
LDER
1.5%
O.G.

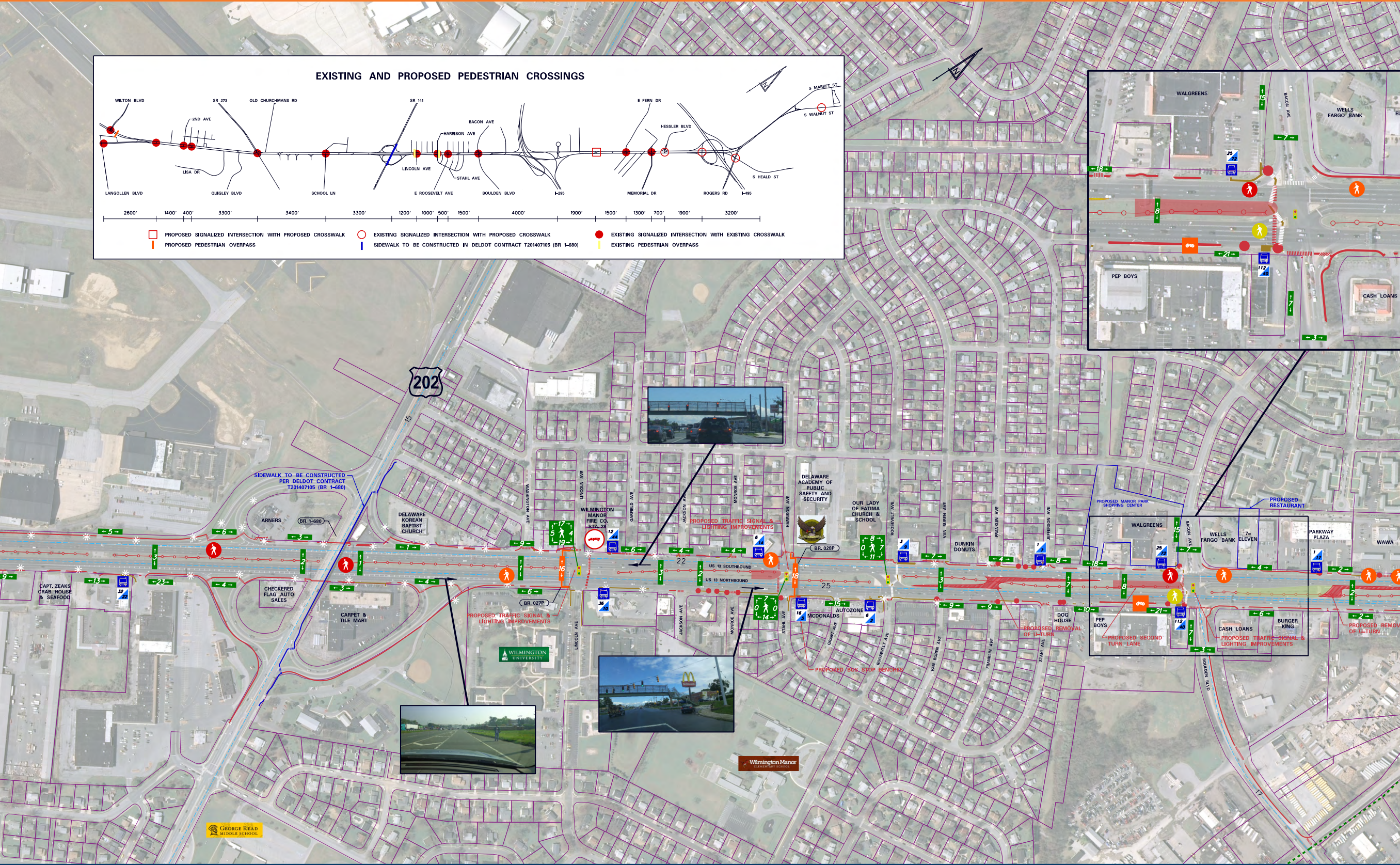

EXISTING AND PROPOSED PEDESTRIAN CROSSINGS
WILTON BLVD
SR 273
OLD CHURCHMANS RD
SR 141
E FERN DR
S MARKET ST
S WALNUT ST
2ND AVE
BACON AVE
HARRISON AVE
HESSLER BLVD
LISA DR
LINCOLN AVE
STAHL AVE
S HEALD ST
LANGOLLEN BLVD
QUIGLEY BLVD
SCHOOL LN
E ROOSEVELT AVE
BOULDEN BLVD
I-295
MEMORIAL DR
ROGERS RD
I-495
2600'
1400'
400'
3300'
3400'
3300'
1200'
1000'
500'
1500'
4000'
1900'
1500'
1300'
700'
1900'
3200'
PROPOSED SIGNALIZED INTERSECTION WITH PROPOSED CROSSWALK
PROPOSED PEDESTRIAN OVERPASS
EXISTING SIGNALIZED INTERSECTION WITH PROPOSED CROSSWALK
SIDEWALK TO BE CONSTRUCTED IN DELDOT CONTRACT T201407105 (BR 1-680)
EXISTING SIGNALIZED INTERSECTION WITH EXISTING CROSSWALK
EXISTING PEDESTRIAN OVERPASS
202
15
SIDEWALK TO BE CONSTRUCTED PER DELDOT CONTRACT T201407105 (BR 1-680)
ARNERS
BR. 1-680
DELAWARE KOREAN BAPTIST CHURCH
WASHINGTON AVE
LINCOLN AVE
WILMINGTON MANOR FIRE CO. STA. 28
GARFIELD AVE
JACKSON AVE
MONROE AVE
HARRISON AVE
DELAWARE ACADEMY OF PUBLIC SAFETY AND SECURITY
OUR LADY OF FATIMA CHURCH & SCHOOL
ROOSEVELT AVE
VAN BUREN AVE
DUNKIN DONUTS
FRANKLIN AVE
JEFFERSON AVE
PROPOSED MANOR PARK SHOPPING CENTER
PROPOSED RESTAURANT
WALGREENS
BACON AVE
WELLS FARGO BANK
7-ELEVEN
PARKWAY PLAZA
WAWA
PROPOSED TRAFFIC SIGNAL & LIGHTING IMPROVEMENTS
BR. 028P
US 13 SOUTHBOUND
US 13 NORTHBOUND
22
25
CAPT. ZEAKS CRAB HOUSE & SEAFOOD
CHECKERED FLAG AUTO SALES
CARPET & TILE MART
BR. 027P
PROPOSED TRAFFIC SIGNAL & LIGHTING IMPROVEMENTS
WILMINGTON UNIVERSITY
LINCOLN AVE
JACKSON AVE
MONROE AVE
STAHL AVE
MCDONALDS
AUTOZONE
GRANT AVE
ROOSEVELT AVE
VAN BUREN AVE
FRANKLIN AVE
STAHL AVE
DOG HOUSE
PROPOSED REMOVAL OF U-TURN
PEP BOYS
PROPOSED SECOND TURN LANE
CASH LOANS
BURGER KING
PROPOSED TRAFFIC SIGNAL & LIGHTING IMPROVEMENTS
PROPOSED REMOVAL OF U-TURN
BOULDEN BLVD
PROPOSED BUS STOP BENCHES
GEORGE READ MIDDLE SCHOOL
Wilmington Manor ELEMENTARY SCHOOL
17
CASH LOANS
SCALE
0
150
300
450
FEET

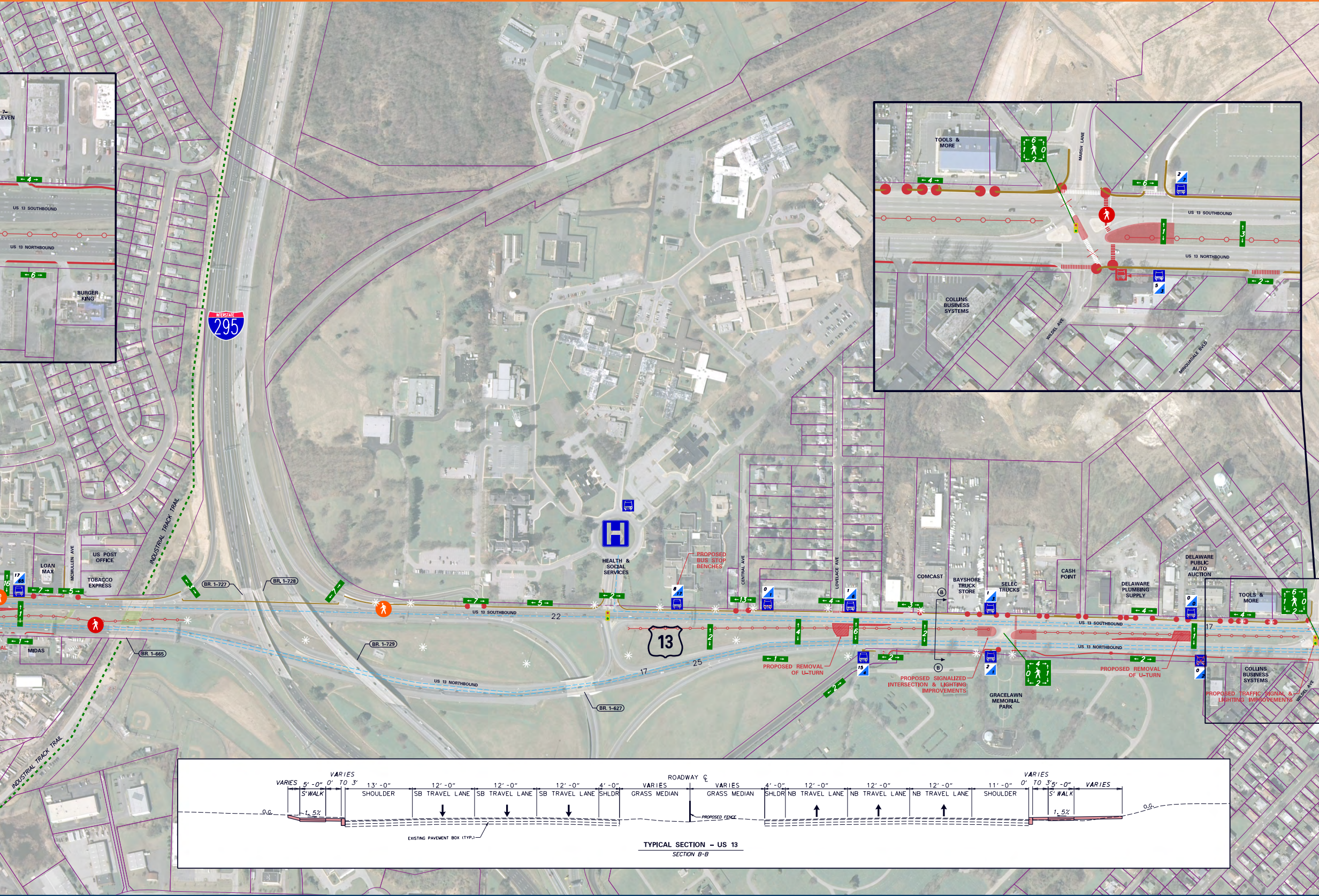
7-ELEVEN
US 13 SOUTHBOUND
US 13 NORTHBOUND
BURGER KING
INTERSTATE 295
INDUSTRIAL TRACK TRAIL
LOAN MAX
MCMULLEN AVE
US POST OFFICE
TOBACCO EXPRESS
MIDAS
BR. 1-727
BR. 1-728
BR. 1-665
BR. 1-729
BR. 1-627
HEALTH & SOCIAL SERVICES
PROPOSED BUS STOP BENCHES
CENTRAL AVE
LOVELACE AVE
COMCAST
BAYSHORE TRUCK STORE
SELEC TRUCKS
CASH POINT
DELAWARE PLUMBING SUPPLY
DELAWARE PUBLIC AUTO AUCTION
TOOLS & MORE
COLLINS BUSINESS SYSTEMS
WILDEL AVE
MARSH LANE
MINQUADALE BLVD
13
22
25
17
PROPOSED REMOVAL OF U-TURN
PROPOSED SIGNALIZED INTERSECTION & LIGHTING IMPROVEMENTS
GRACELAWN MEMORIAL PARK
PROPOSED TRAFFIC SIGNAL & LIGHTING IMPROVEMENTS
ROADWAY ℄
VARIES
5'-0"
S'WALK
0' TO 3'
13'-0"
SHOULDER
12'-0"
SB TRAVEL LANE
4'-0"
SHLDR
GRASS MEDIAN
NB TRAVEL LANE
11'-0"
O.G.
1.5%
PROPOSED FENCE
EXISTING PAVEMENT BOX (TYP.)

TYPICAL SECTION – US 13

SECTION B-B

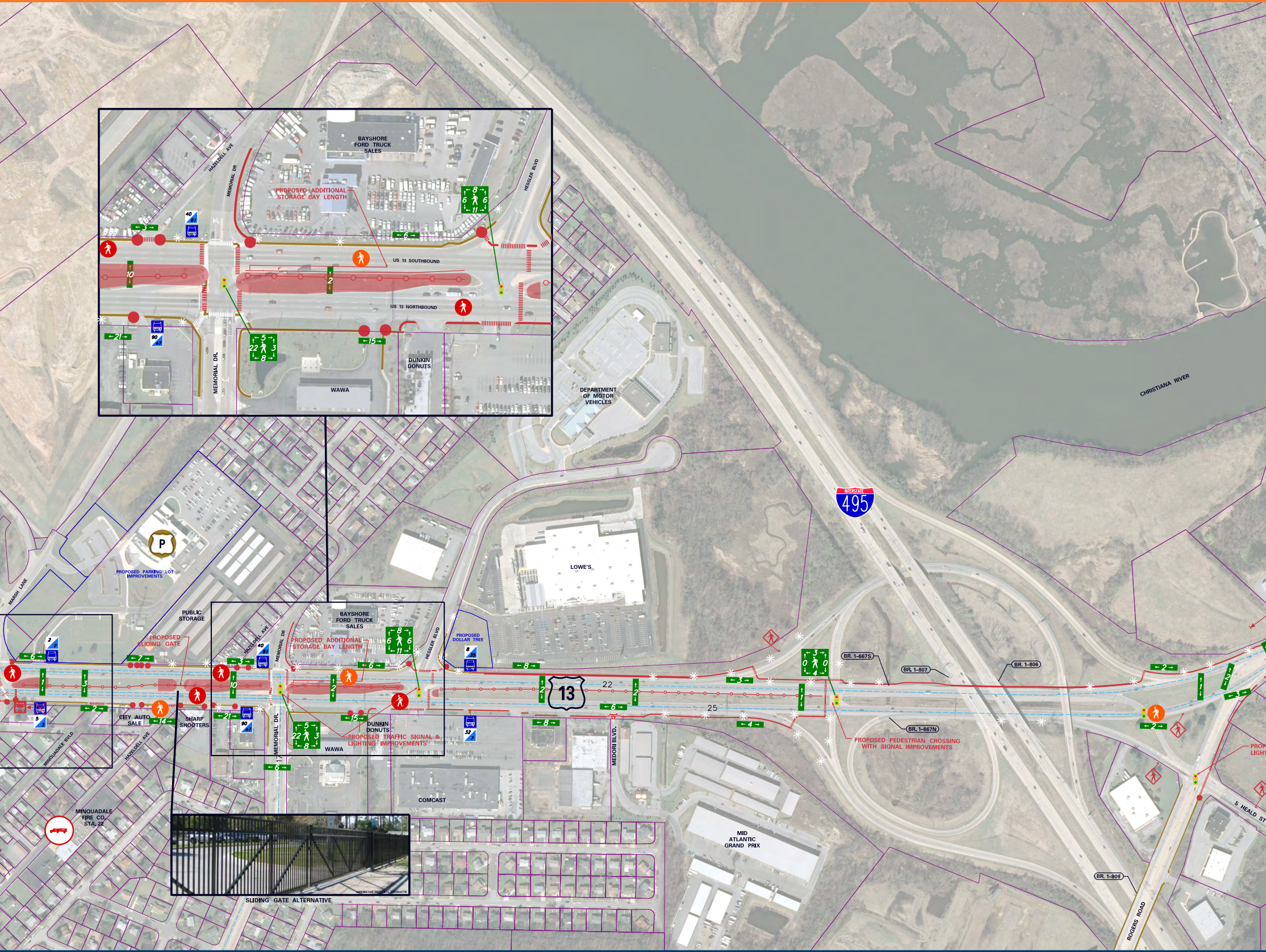
CHRISTIANA RIVER
INTERSTATE 495
DEPARTMENT OF MOTOR VEHICLES
LOWE'S
PROPOSED PARKING LOT IMPROVEMENTS
MARSH LANE
PUBLIC STORAGE
PROPOSED SLIDING GATE
BAYSHORE FORD TRUCK SALES
PROPOSED ADDITIONAL STORAGE BAY LENGTH
HAZELDELL AVE
MEMORIAL DR
HESSLER BLVD
US 13 SOUTHBOUND
US 13 NORTHBOUND
MEMORIAL DR.
DUNKIN DONUTS
WAWA
PROPOSED TRAFFIC SIGNAL & LIGHTING IMPROVEMENTS
PROPOSED DOLLAR TREE
CITY AUTO SALE
SHARP SHOOTERS
MINQUADALE BLVD
MINQUADALE FIRE CO. STA. 22
COMCAST
MEDORI BLVD.
13
22
25
17
MID ATLANTIC GRAND PRIX
BR. 1-667S
BR. 1-807
BR. 1-806
BR. 1-667N
BR. 1-809
PROPOSED PEDESTRIAN CROSSING WITH SIGNAL IMPROVEMENTS
ROGERS ROAD
S HEALD ST
PROP
LIGHT
AMERISTAR SECURITY PRODUCTS
SLIDING GATE ALTERNATIVE

US 13, US 40 TO MEMORIAL DRIVE PEDESTRIAN IMPROVEMENTS
CONTRACT NO. T201601102
AGREEMENT 1710

JULY 2016

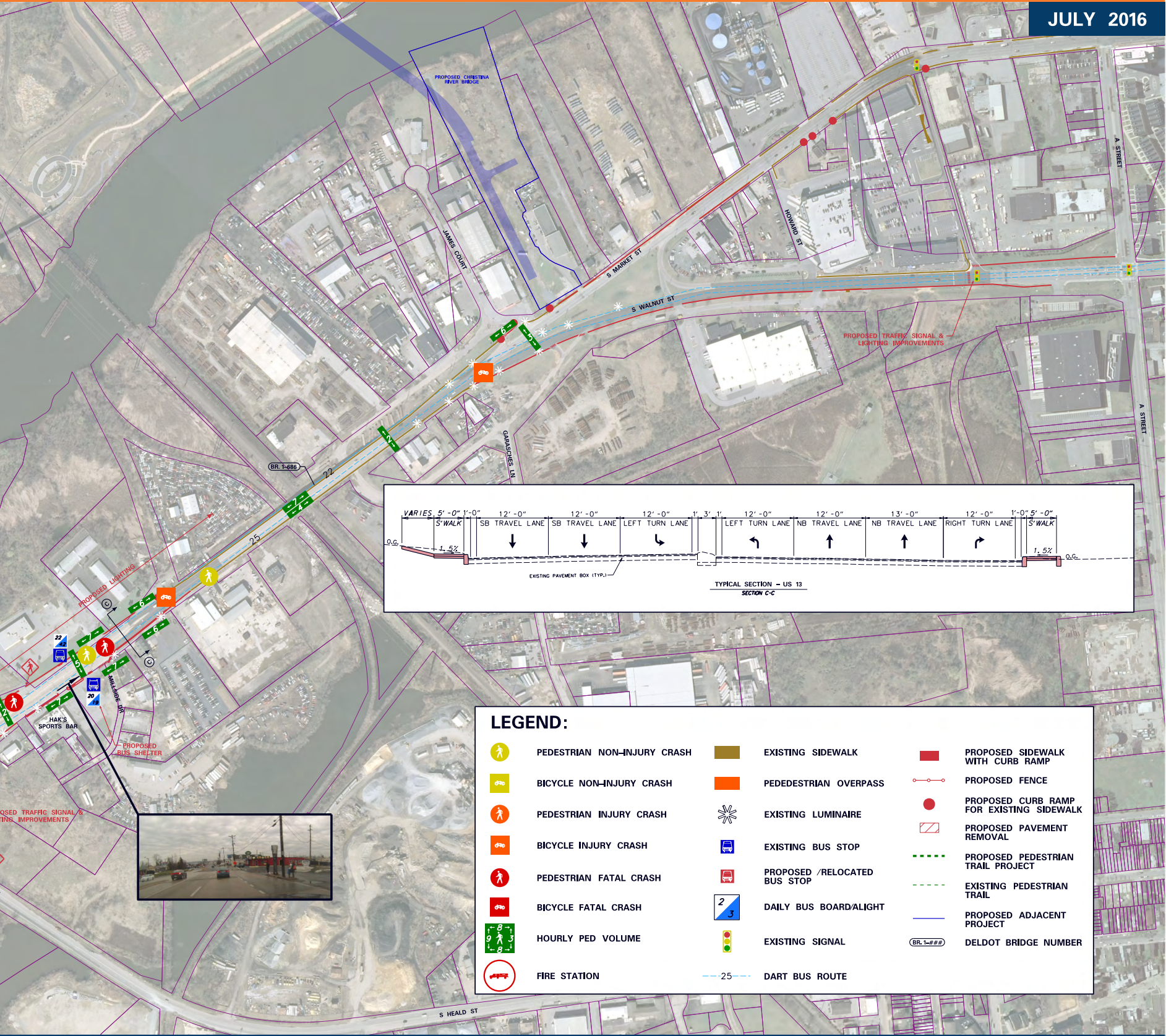
PROPOSED CHRISTINA RIVER BRIDGE
JAMES COURT
S MARKET ST
S WALNUT ST
HOWARD ST
A STREET
GARASCHES LN
BR. 1-686
22
25
PROPOSED TRAFFIC SIGNAL & LIGHTING IMPROVEMENTS
PROPOSED LIGHTING
C
22
42
20
19
MILLSIDE DR
HAK'S SPORTS BAR
PROPOSED BUS SHELTER
OSED TRAFFIC SIGNAL & TING IMPROVEMENTS
S HEALD ST
6
5
2
4
7
VARIES
5'-0"
1'-0"
12'-0"
12'-0"
12'-0"
1'
3'
1'
12'-0"
12'-0"
13'-0"
12'-0"
1'-0"
5'-0"
S'WALK
SB TRAVEL LANE
SB TRAVEL LANE
LEFT TURN LANE
LEFT TURN LANE
NB TRAVEL LANE
NB TRAVEL LANE
RIGHT TURN LANE
S'WALK
O.G.
1.5%
1.5%
O.G.
EXISTING PAVEMENT BOX (TYP.)

TYPICAL SECTION – US 13
SECTION C-C

LEGEND:

- PEDESTRIAN NON-INJURY CRASH
- BICYCLE NON-INJURY CRASH
- PEDESTRIAN INJURY CRASH
- BICYCLE INJURY CRASH
- PEDESTRIAN FATAL CRASH
- BICYCLE FATAL CRASH
- HOURLY PED VOLUME
- FIRE STATION
- EXISTING SIDEWALK
- PEDEDESTRIAN OVERPASS
- EXISTING LUMINAIRE
- EXISTING BUS STOP
- PROPOSED /RELOCATED BUS STOP
- DAILY BUS BOARD/ALIGHT
- EXISTING SIGNAL
- --25-- DART BUS ROUTE
- PROPOSED SIDEWALK WITH CURB RAMP
- PROPOSED FENCE
- ● PROPOSED CURB RAMP FOR EXISTING SIDEWALK
- ▨ PROPOSED PAVEMENT REMOVAL
- PROPOSED PEDESTRIAN TRAIL PROJECT
- EXISTING PEDESTRIAN TRAIL
- PROPOSED ADJACENT PROJECT
- BR. 1-### DELDOT BRIDGE NUMBER

13 40 Pedestrian IMPROVEMENTS

TEAM DelDOT