




EVACUATION REGION OVERALL MAP

LEGEND

- | | |
|---|---|
| 1 - SR-1 AND DEL 54 | 21 - US 113 AND DEL 24 AND DEL 30 |
| 2 - SR-1 AND DEL 26 | 22 - US 113 AND DEL 20 |
| 3 - SR-1 AND ROAD 360 | 23 - US 113 AND US 9 |
| 4 - SR-1 AND DEL 24 | 24 - MARKET STREET (US 9) AND N BEDFORD STREET |
| 5 - DEL 24 AND ROAD 275 | 25 - US 113 AND DEL 404/18 |
| 6 - SR-1 AND US 9 "FIVE POINTS" | 26 - US 113 AND REDDEN RD (RD 40) |
| 7 - SR-1 AND DEL 16 | 27 - US 113 AND DEL 16 |
| 8 - SR-1 AND DEL 5 | 28 - US 13 AND DEL 54 |
| 9 - SR-1 AND DEL 30 | 29 - US 13 AND DEL 30 |
| 10 - DEL 54 AND DUKES AVE | 30 - DEL 26 AND DEL 30 AND DEL 30 AND DEL 24 |
| 11 - DEL 54 AND DEL 20 | 31 - US 13 AND DEL 24 |
| 12 - DEL 20 AND DEL 26 DEL 26 AND US 113 | 32 - US 13 AND US 9 |
| 13 - DEL 5 AND DEL 24 | 33 - DEL 9 AND DEL 20 |
| 14 - DEL 24/5 AND DEL 5/23 | 34 - US 13 AND DEL 20 |
| 15 - DEL 5 AND US 9 | 35 - US 13 AND DEL 404/18 |
| 16 - DEL 30 AND US 9 | 36 - US 13 AND REDDEN RD (RD 40) |
| 17 - DEL 16 AND DEL 5 | 37 - US 13 AND NEWTON RD W (DEL 404) |
| 18 - DEL 30 AND DEL 16 | 38 - NEWTON RD W (DEL 404) AND SEASHORE HIGHWAY |
| 19 - US 113 AND DEL 54 DEL 24/DEL 30 AND THOMPSONVILLE RD/ IRON BRANCH RD | 39 - US 13 AND DEL 16 |
-  PRIMARY EVACUATION ROUTES  SECONDARY EVACUATION ROUTES
 EVACUATION ROUTES

