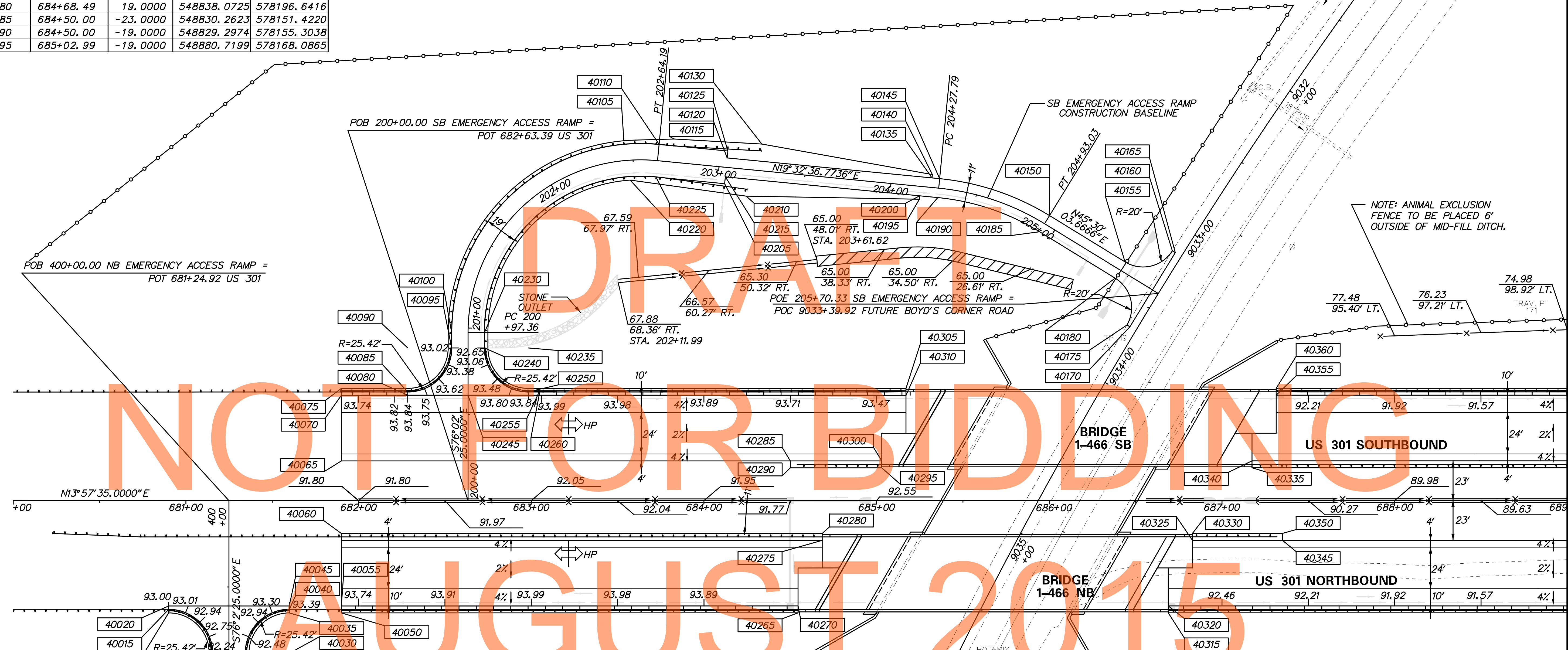


COORDINATE LIST				
POINT NO.	STATION	OFFSET	NORTHING	EASTING
40245	682+63.39	-61.0000	548658.3352	578069.5276
40250	682+98.31	-63.0000	548692.7031	578076.0100
40255	683+04.56	-62.9167	548698.7484	578077.5986
40260	683+04.56	-61.0000	548698.2860	578079.4588
40265	684+54.49	65.0000	548813.3906	578237.9061
40270	684+54.49	61.0000	548814.3556	578234.0243
40275	684+68.49	23.0000	548837.1076	578200.5235
40280	684+68.49	19.0000	548838.0725	578196.6416
40285	684+50.00	-23.0000	548830.2623	578151.4220
40290	684+50.00	-19.0000	548829.2974	578155.3038
40295	685+02.99	-19.0000	548880.7199	578168.0865

COORDINATE LIST				
POINT NO.	STATION	OFFSET	NORTHING	EASTING
40300	685+02.99	-23.0000	548881.6849	578164.2047
40305	685+16.99	-65.0000	548905.4018	578126.8221
40310	685+16.99	-61.0000	548904.4368	578130.7039
40315	686+68.88	65.0000	549021.4510	578289.6261
40320	686+68.88	61.0000	549022.4161	578285.7442
40325	686+82.88	23.0000	549045.1681	578252.2435
40330	686+82.88	19.0000	549046.1331	578248.3616

COORDINATE LIST				
POINT NO.	STATION	OFFSET	NORTHING	EASTING
40335	687+17.38	-19.0000	549088.7802	578219.8064
40340	687+17.38	-23.0000	549089.7452	578215.9246
40345	687+35.00	23.0000	549095.7480	578264.8167
40350	687+35.00	19.0000	549096.7130	578260.9349
40355	687+31.38	-61.0000	549112.4971	578182.4238
40360	687+31.38	-65.0000	549113.4621	578178.5420



COORDINATE LIST				
POINT NO.	STATION	OFFSET	NORTHING	EASTING
40000	400+88.30	9.5000	548478.7038	578178.7493
40005	400+88.30	34.8333	548454.0980	578172.7220
40010	680+90.00	65.0000	548459.6660	578149.9769
40015	696+85.00	-61.0000	550037.0144	578408.8915
40020	680+90.00	61.0000	548460.6310	578146.0949
40025	400+88.66	-9.5000	548497.0801	578183.5914
40030	400+88.66	-35.0000	548521.8698	578189.5688
40035	681+59.83	65.0000	548527.4378	578166.8237
40040	681+59.83	63.0000	548527.9203	578164.8826
40045	681+59.83	61.0000	548528.4028	578162.9417
40050	681+90.00	65.0000	548556.7122	578174.1006
40055	681+90.00	61.0000	548557.6772	578170.2188
40060	681+90.00	19.0000	548567.8092	578129.4592
40065	681+90.00	-23.0000	548577.9413	578088.6996
40070	681+90.00	-61.0000	548587.1084	578051.8220
40075	681+90.00	-65.0000	548588.0734	578047.9400
40080	682+28.48	-61.0000	548624.4497	578061.1043

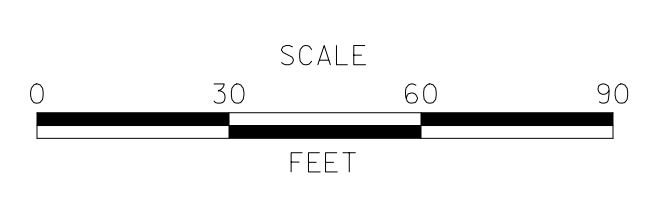
COORDINATE LIST				
POINT NO.	STATION	OFFSET	NORTHING	EASTING
40085	682+28.48	-63.0000	548624.9322	578059.1635
40090	200+88.42	-34.9167	548631.0637	578034.4975
40095	200+88.42	-9.5000	548655.7297	578040.6290
40100	200+97.36	-9.5000	548657.8872	578031.9499
40105	202+45.65	-11.5000	548781.4470	577948.2149
40110	202+64.19	-9.5000	548800.7835	577955.1742
40115	202+72.55	-13.4135	548809.9731	577954.2835
40120	203+04.19	-5.5000	548837.1409	577972.3247
40125	203+04.19	-9.5000	548838.4790	577968.5551
40130	203+23.38	-15.4469	548858.5590	577969.3726
40135	204+23.38	-5.4828	548949.4645	578012.2149
40140	204+23.38	-7.4828	548950.1335	578010.3301
40145	204+27.79	-5.5000	548953.6272	578013.6743
40150	204+93.03	-5.5000	549010.2488	578049.7772
40155	205+44.33	-5.5000	549046.2011	578086.3638

COORDINATE LIST				
POINT NO.	STATION	OFFSET	NORTHING	EASTING
40160	205+64.32	-25.2971	549074.3389	578086.7526
40165	205+66.32	-25.2989	549075.7419	578088.1779
40170	205+66.37	25.0707	549039.8473	578123.5144
40175	205+64.37	25.0725	549038.4442	578122.0892
40180	205+44.38	5.5000	549038.3898	578094.1089
40185	204+93.03	5.5000	549002.4029	578057.4871
40190	204+27.79	5.5000	548949.9475	578024.0406
40195	204+17.30	7.4828	548939.3965	578022.3993
40200	204+17.30	5.4828	548940.0656	578020.5145
40205	203+04.19	9.5000	548832.1230	577986.4605
40210	203+17.30	15.4469	548842.4936	577996.4522
40215	203+04.19	5.5000	548833.4611	577982.6909
40220	202+47.47	11.5000	548779.4708	577971.2013
40225	202+64.19	9.5000	548794.4275	577973.0796
40230	200+97.36	9.5000	548676.3261	578036.5334
40235	200+88.42	34.9167	548698.8346	578051.3439
40240	200+88.42	9.5000	548674.1686	578045.2124

NOTES:  
 1. OFFSETS SHOWN IN THE GEOMETRY TABLES WITH A MINUS SIGN ARE TO THE LEFT OF THE CONSTRUCTION BASELINE.  
 2. UNLESS OTHERWISE NOTED, POINT GEOMETRY ADJACENT TO CURB AND GUTTER IS GIVEN TO THE EDGE OF PAVEMENT.  
 3. RADIARE GIVEN TO THE EDGE OF PAVEMENT.  
 4. UNLESS OTHERWISE NOTED, EDGE OF PAVEMENT ELEVATIONS AT CURB RETURNS ARE GIVEN AT 10 FOOT INTERVALS.  
 5. PROPOSED CURB OR PAVEMENT THAT TIES INTO EXISTING PAVEMENT OR EXISTING CURBS SHALL MATCH THE EXISTING PAVEMENT OR CURB ELEVATIONS AND CROSS SLOPES.



ADDENDUMS / REVISIONS	



US 301,  
SR 896 TO SR 1

CONTRACT T200911308	BRIDGE NO. 1-9
COUNTY NEW CASTLE	DESIGNED BY: WJD CHECKED BY: BT

GRADES & GEOMETRICS

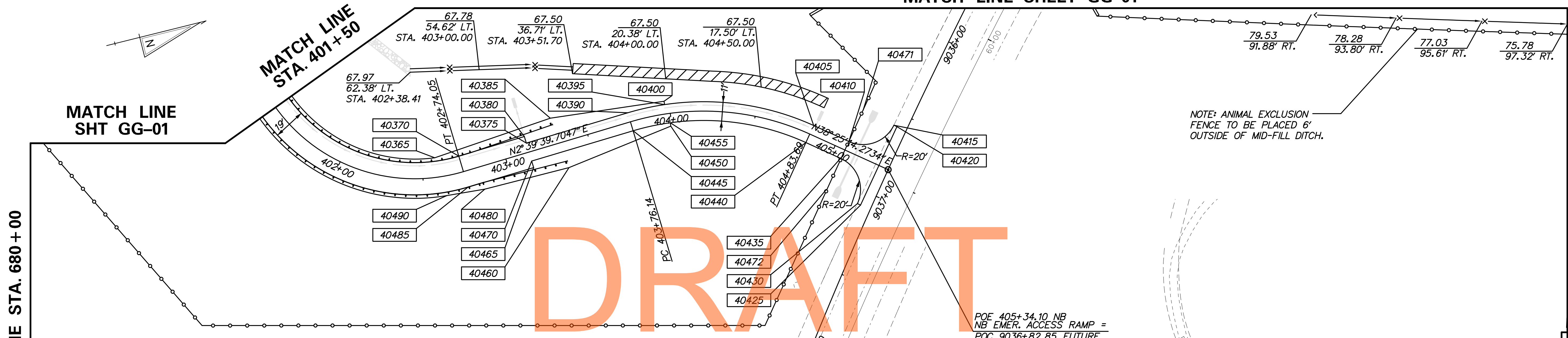
SHEET NO. 160
TOTAL SHTS. 875

MATCH LINE STA. 689+00

P:\1445 US 301 SECT.1 DESIGN\FINAL SUBMISSION\CONTRACT\_1A-PSE\REF\SB0030301\_1A.DGN



MATCH LINE SHEET GG-01



DRAFT

FOR BIDDING

AUGUST 2015

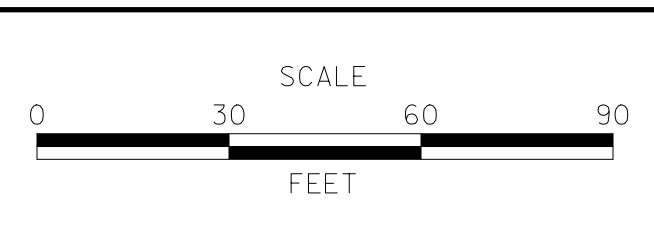
COORDINATE LIST				
POINT NO.	STATION	OFFSET	NORTHING	EASTING
40365	402+58.45	-11.5135	548575.3898	578292.7597
40370	402+74.05	-9.5000	548589.2607	578295.2056
40375	403+14.13	-5.5000	548629.4902	578297.3401
40380	403+14.13	-9.5000	548629.3045	578293.3445
40385	403+31.79	-15.4468	548646.6711	578286.5840
40390	403+76.14	-5.5000	548691.4313	578294.4613
40395	403+97.45	-5.5000	548713.5000	578295.0043
40400	403+97.45	-7.5000	548713.6910	578293.0134
40405	404+83.69	-5.5000	548795.2831	578327.9641
40410	405+06.37	-5.5000	548813.0499	578342.0563
40415	405+26.37	-25.0982	548840.8950	578339.1278
40420	405+28.37	-25.0828	548842.4524	578340.3827
40425	405+27.98	25.5917	548810.6565	578379.8424
40430	405+25.98	25.5763	548809.0991	578378.5876
40435	405+05.98	5.5000	548805.9058	578350.4299
40440	404+83.69	5.5000	548788.4474	578336.5822
40445	403+76.14	5.5000	548691.9420	578305.4494
40450	403+99.28	7.5000	548713.9860	578308.1212
40455	403+99.28	5.5000	548714.2012	578306.1328
40460	403+33.98	15.4468	548650.2897	578317.3429
40465	403+14.13	9.5000	548630.1866	578312.3240
40470	403+14.13	5.5000	548630.0009	578308.3283
40471	405+06.37	-25.5000	548825.4785	578326.3869
40472	405+05.98	25.5000	548793.4772	578366.0993
40480	402+83.15	13.4135	548599.4158	578317.6718
40485	402+74.05	9.5000	548590.1428	578314.1851
40490	402+62.04	11.4896	548576.8593	578315.9908

- NOTES:
1. OFFSETS SHOWN IN THE GEOMETRY TABLES WITH A MINUS SIGN ARE TO THE LEFT OF THE CONSTRUCTION BASELINE.
  2. UNLESS OTHERWISE NOTED, POINT GEOMETRY ADJACENT TO CURB AND GUTTER IS GIVEN TO THE EDGE OF PAVEMENT.
  3. RADIARE GIVEN TO THE EDGE OF PAVEMENT.
  4. UNLESS OTHERWISE NOTED, EDGE OF PAVEMENT ELEVATIONS AT CURB RETURNS ARE GIVEN AT 10 FOOT INTERVALS.
  5. PROPOSED CURB OR PAVEMENT THAT TIES INTO EXISTING PAVEMENT OR EXISTING CURBS SHALL MATCH THE EXISTING PAVEMENT OR CURB ELEVATIONS AND CROSS SLOPES.

P:\1445 US 301 SECT. 1\DESIGN\FINAL\_SUBMISSION\CONTRACT\_1A-REVISED\FINAL\_VREF\SB0030301\_1A.DGN



ADDENDUMS / REVISIONS



US 301,  
SR 896 TO SR 1

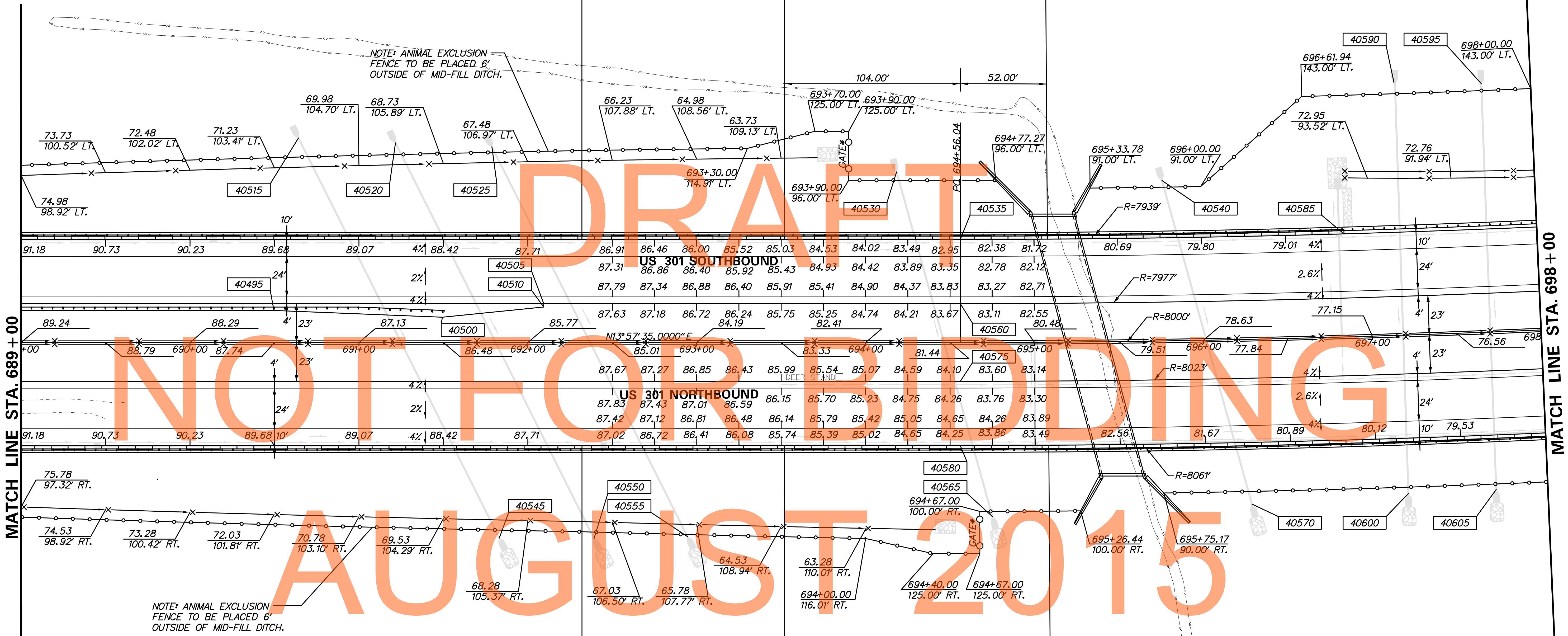
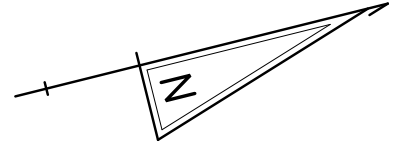
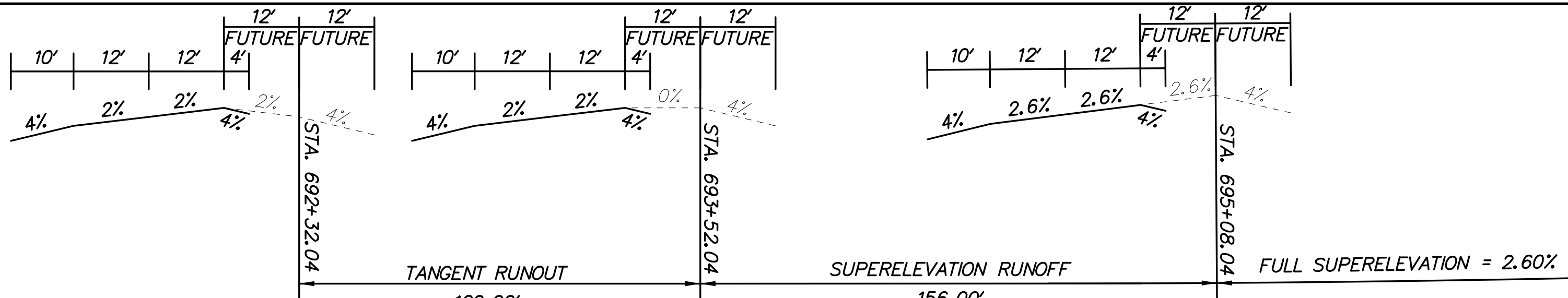
CONTRACT T200911308	BRIDGE NO. 1-9
COUNTY NEW CASTLE	DESIGNED BY: WJD
	CHECKED BY: BT

GRADES & GEOMETRICS

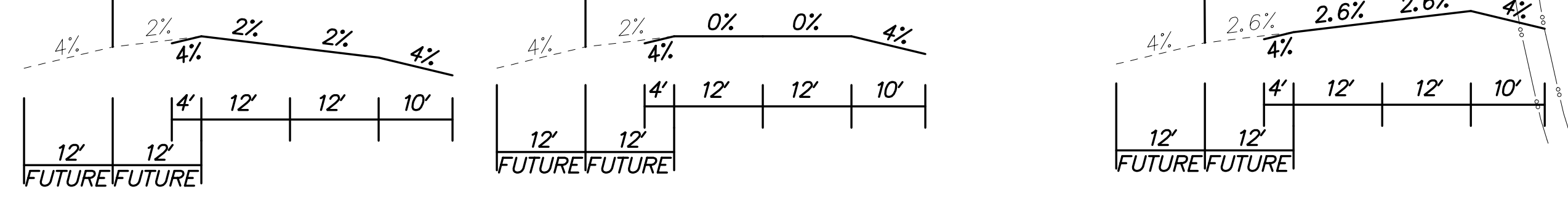
GG-02
SHEET NO. 161
TOTAL SHTS. 875



COORDINATE LIST				
POINT NO.	STATION	OFFSET	NORTHING	EASTING
40495	690+49.66	-19.0000	549411.2468	578299.9657
40500	691+49.44	-15.0000	549507.1144	578327.9183
40505	692+09.44	-23.0000	549567.2723	578334.6290
40510	692+09.44	-21.0000	549566.7898	578336.5699
40515	690+64.23	121.0917	549450.0172	578204.4046
40520	691+21.66	118.1376	549505.0337	578221.1247
40525	691+78.74	115.8605	549559.8839	578237.1059
40530	694+18.34	100.9688	549788.8132	578309.3583
40535	694+56.04	-61.0000	549815.7546	578357.2406



COORDINATE LIST				
POINT NO.	STATION	OFFSET	NORTHING	EASTING
40540	695+76.89	-94.9707	549940.0492	578352.2041
40545	691+83.08	115.7390	549508.2234	578462.9118
40550	692+39.19	116.0598	549562.5928	578476.7576
40555	692+94.56	114.9280	549616.6051	578489.0178
40560	694+56.04	-23.0000	549806.5875	578394.1183
40565	694+74.82	103.0638	549794.6386	578521.0253
40570	696+26.63	97.4941	549945.5181	578550.9181
40575	694+56.04	23.0000	549795.4904	578438.7597
40580	694+56.04	61.0000	549786.3233	578475.6374
40585	696+85.00	-61.0000	550037.0144	578408.8915
40590	697+18.32	-149.0832	550087.7728	578329.7479
40595	697+70.37	-147.1316	550137.3608	578342.1875
40600	697+18.32	93.8228	550036.9329	578567.2740
40605	697+69.77	93.2602	550087.9782	578577.4532



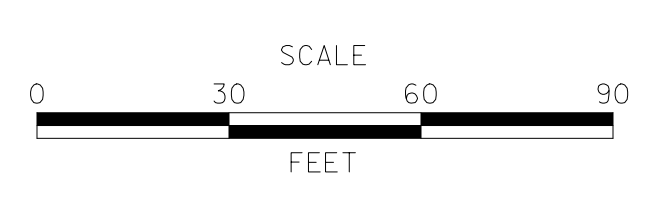
MATCH LINE STA. 689+00

MATCH LINE STA. 698+00

P:\1445 US 301 SECT. 1\DESIGN\FINAL\_SUBMISSION\CONTRACT\_1A-PSE\REF\SB003U301\_1A.DGN



ADDENDUMS / REVISIONS	



US 301,  
SR 896 TO SR 1

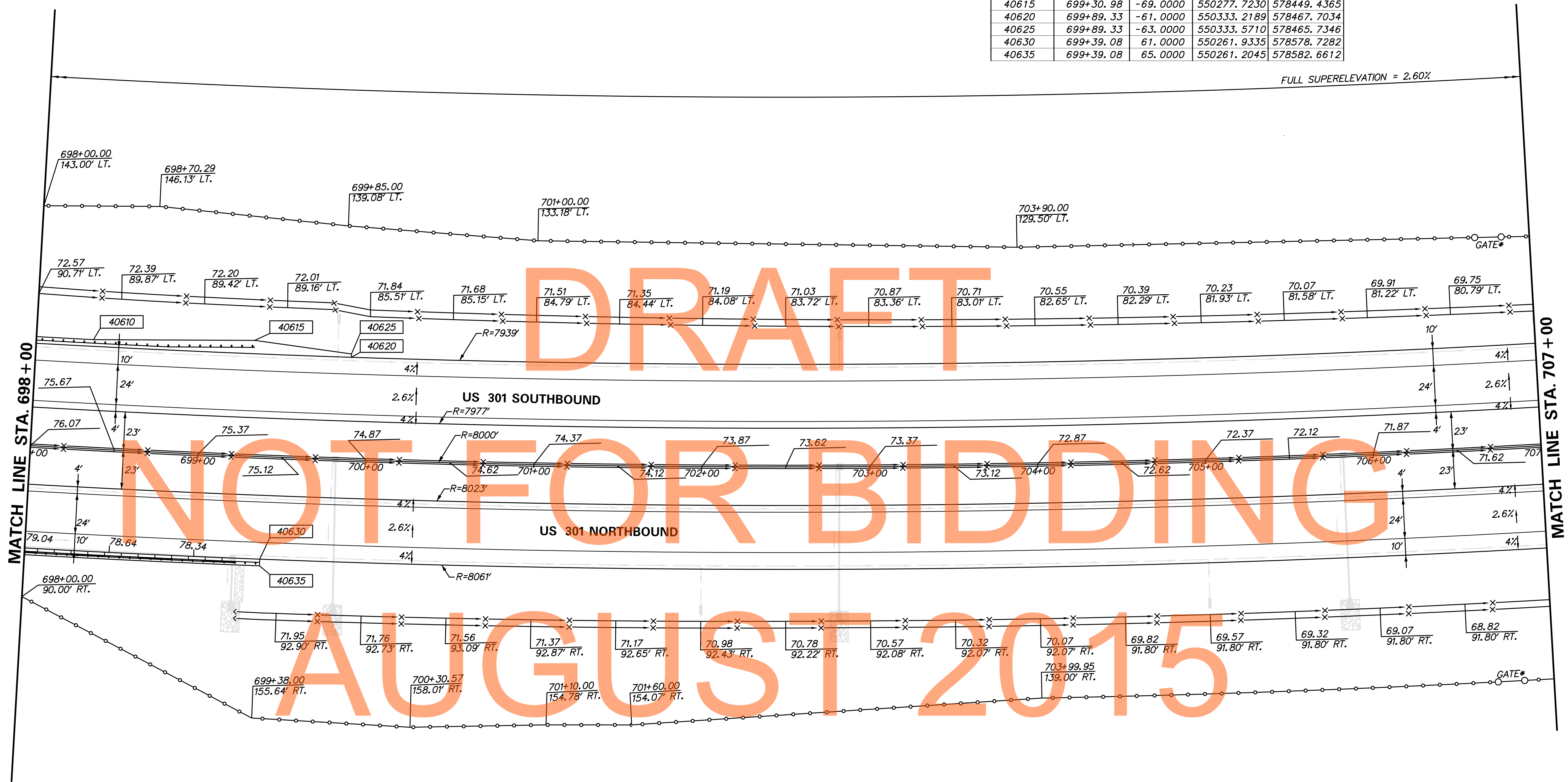
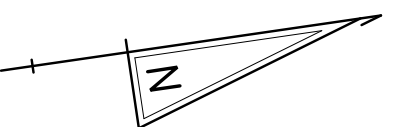
CONTRACT	BRIDGE NO.	1-9
T200911308	DESIGNED BY:	WJD
COUNTY	CHECKED BY:	BT
NEW CASTLE		

GRADES & GEOMETRICS

GG-03
SHEET NO.
162
TOTAL SHTS.
875



COORDINATE LIST				
POINT NO.	STATION	OFFSET	NORTHING	EASTING
40610	698+34.27	-65.0000	550182.8057	578435.2240
40615	699+30.98	-69.0000	550277.7230	578449.4365
40620	699+89.33	-61.0000	550333.2189	578467.7034
40625	699+89.33	-63.0000	550333.5710	578465.7346
40630	699+39.08	61.0000	550261.9335	578578.7282
40635	699+39.08	65.0000	550261.2045	578582.6612



FULL SUPERELEVATION = 2.60%

MATCH LINE STA. 698+00

MATCH LINE STA. 707+00

DRAFT

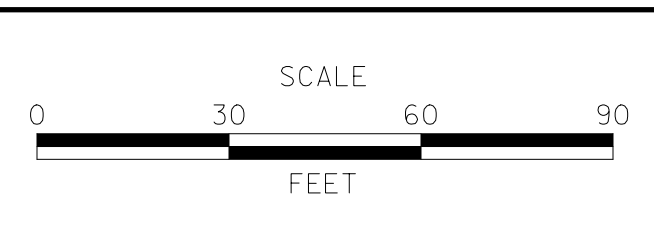
NOT FOR BIDDING

AUGUST 2015

P:\1445 US 301 SECT.1\DESIGN\FINAL\_SUBMISSION\CONTRACT\_1A-PSE\REF\SB003U301\_1A.DGN



ADDENDUMS / REVISIONS	



US 301,  
SR 896 TO SR 1

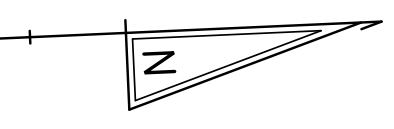
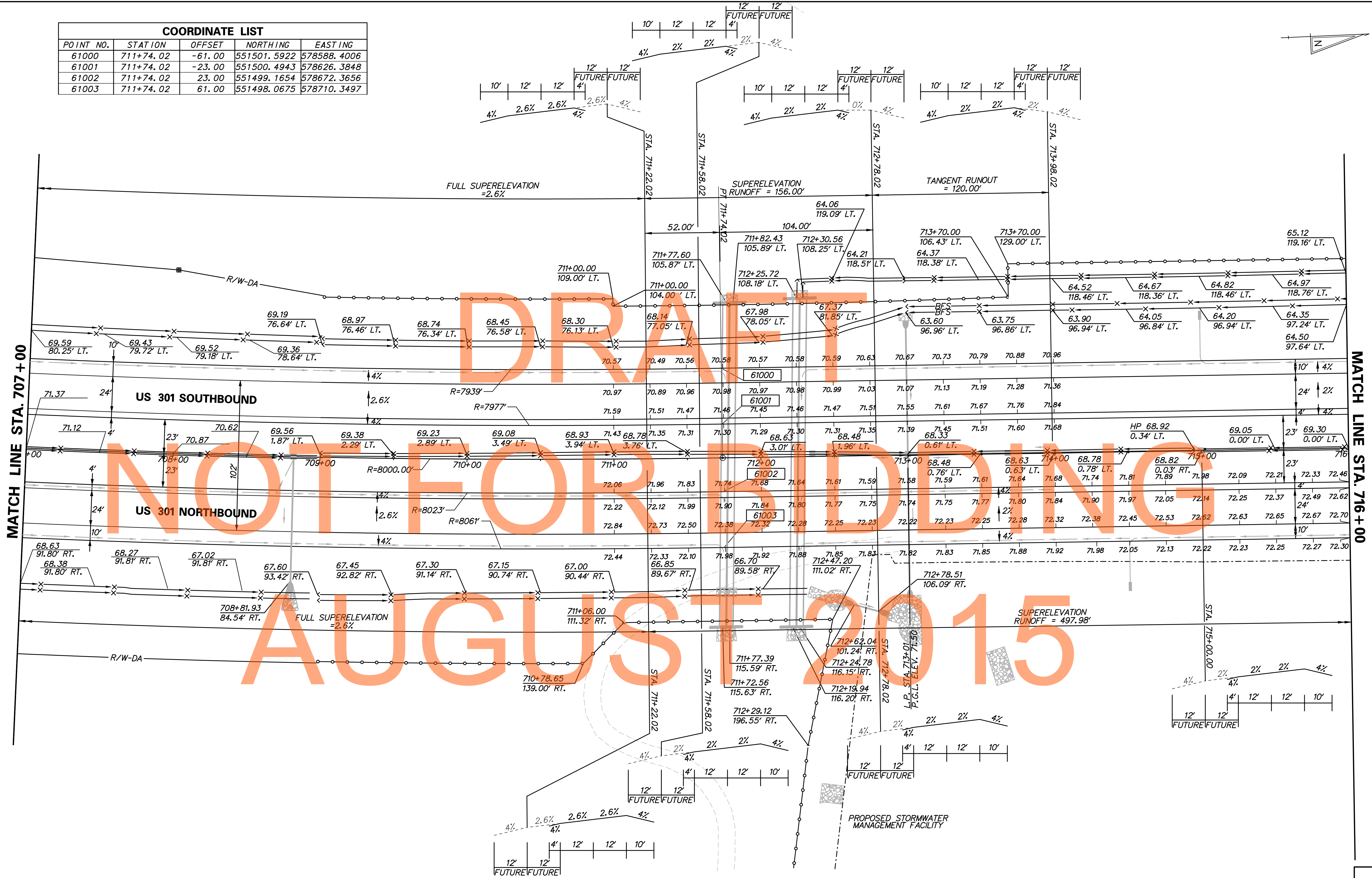
CONTRACT	BRIDGE NO.	1-9
T200911308	DESIGNED BY:	WJD
COUNTY	CHECKED BY:	BT
NEW CASTLE		

GRADES & GEOMETRICS

GG-04
SHEET NO.
163
TOTAL SHTS.
875



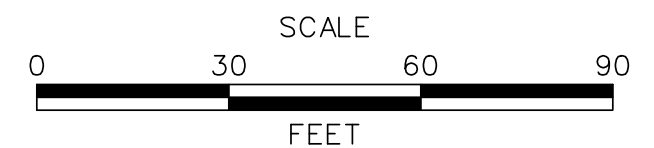
COORDINATE LIST				
POINT NO.	STATION	OFFSET	NORTHING	EASTING
61000	711+74.02	-61.00	551501.5922	578588.4006
61001	711+74.02	-23.00	551500.4943	578626.3848
61002	711+74.02	23.00	551499.1654	578672.3656
61003	711+74.02	61.00	551498.0675	578710.3497



P:\1653-000\control\1653-000\cadd\GG005\B01\_1A.dgn  
 29/2014 4:05:34 PM



ADDENDUMS / REVISIONS	



**US 301,  
SR 896 TO SR 1**

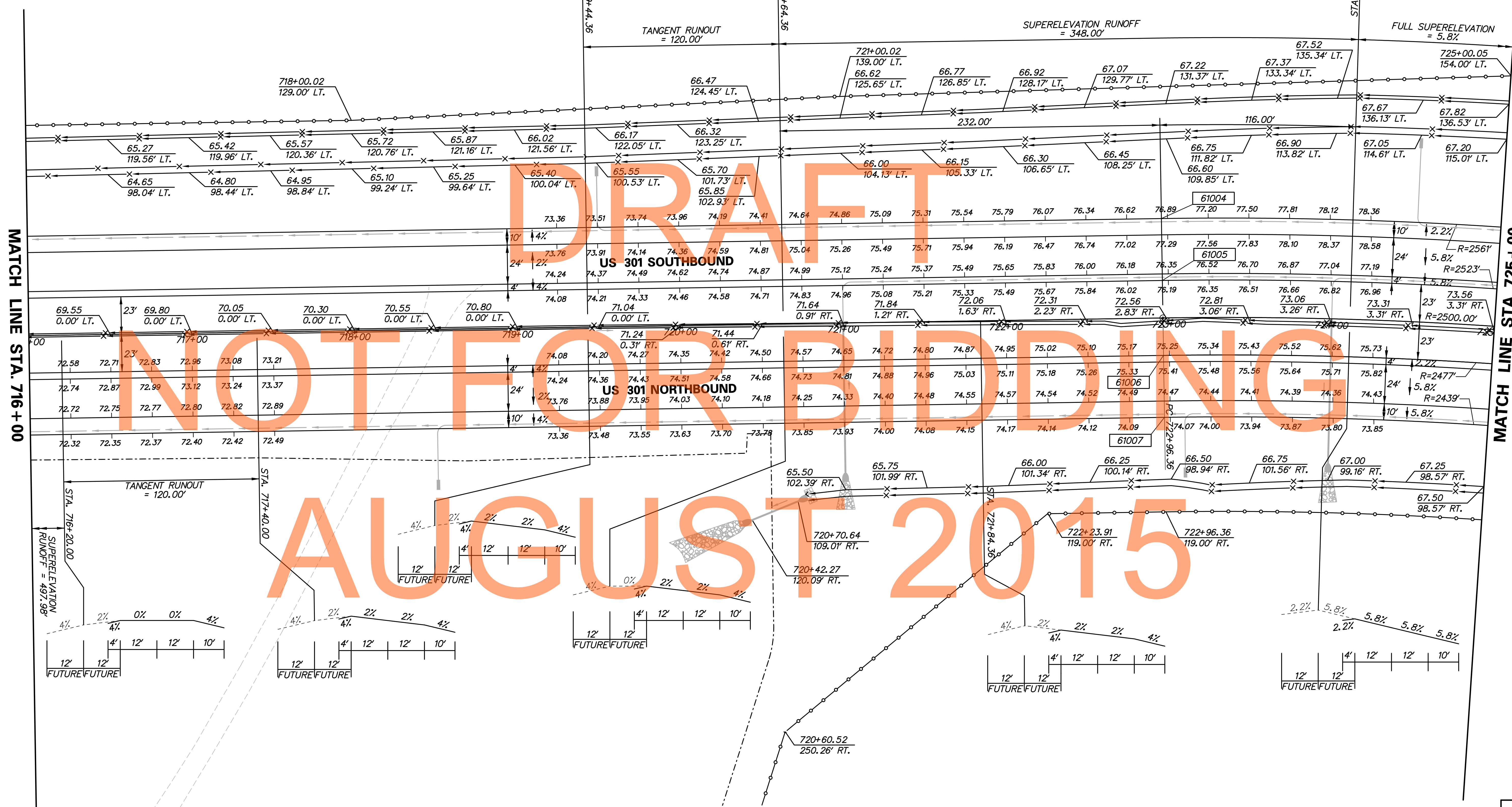
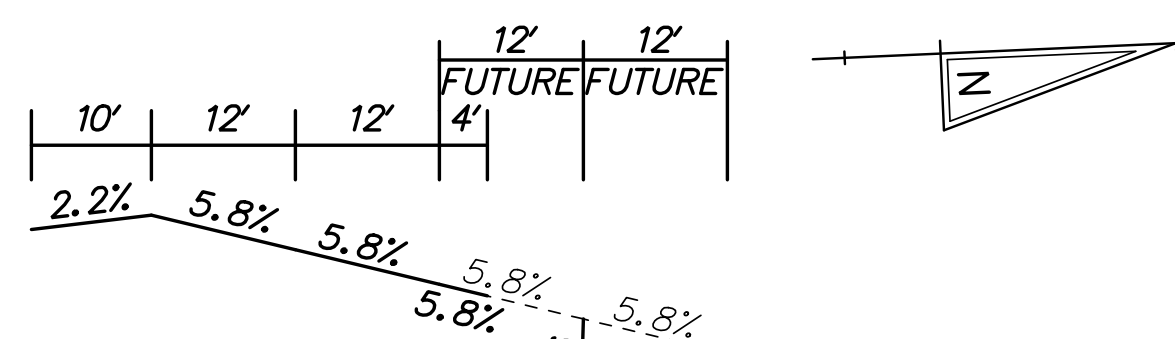
CONTRACT T200911308	BRIDGE NO.
COUNTY NEW CASTLE	DESIGNED BY: KGMA
	CHECKED BY: TAO

**GRADES & GEOMETRICS**

GG-05	SHEET NO. 164
	TOTAL SHTS. 875



COORDINATE LIST				
POINT NO.	STATION	OFFSET	NORTHING	EASTING
61004	722+96.36	-61.00	552623.4628	578620.8260
61005	722+96.36	-23.00	552622.3650	578658.8101
61006	722+96.36	23.00	552621.0360	578704.7909
61007	722+96.36	61.00	552619.9381	578742.7751



MATCH LINE STA. 716 + 00

MATCH LINE STA. 725 + 00

D:\31653-000\cadd\1a\cadd\G0609E1301\_1A.dgn 10/29/2014 4:40:36 PM



ADDENDUMS / REVISIONS	




**US 301,  
SR 896 TO SR 1**

CONTRACT T200911308	BRIDGE NO.
COUNTY NEW CASTLE	DESIGNED BY: KGMA
	CHECKED BY: TAO

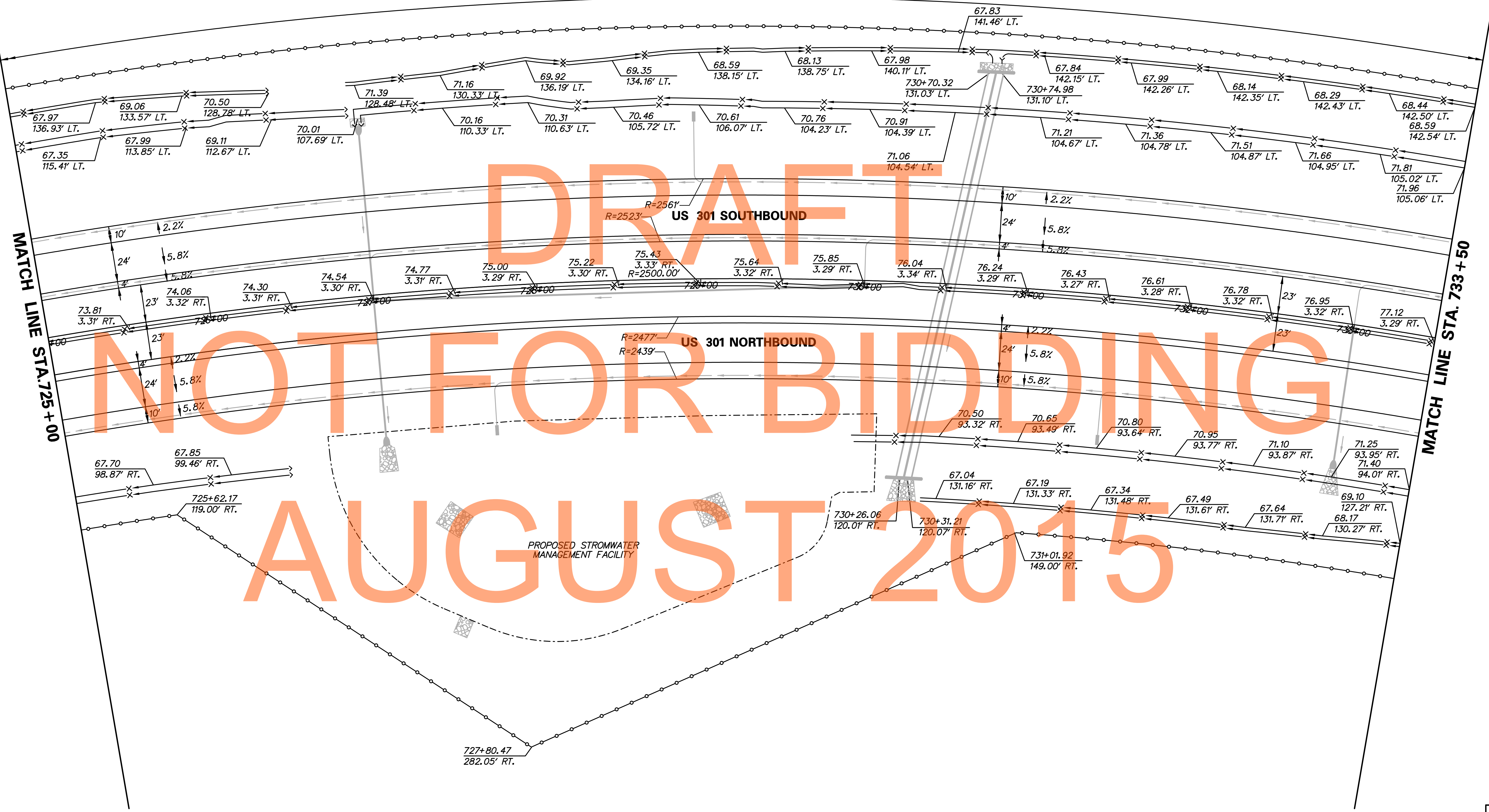
**GRADES & GEOMETRICS**

GG-06
SHEET NO. 165
TOTAL SHTS. 875





FULL SUPERELEVATION = 5.8%



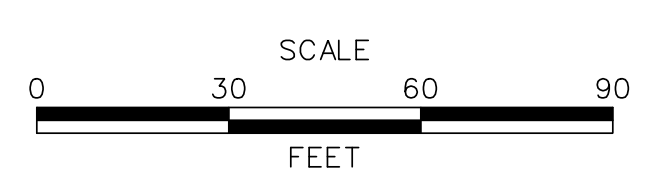
DRAFT  
NOT FOR BIDDING  
AUGUST 2015

MATCH LINE STA. 725 + 00

MATCH LINE STA. 733 + 50



ADDENDUMS / REVISIONS	



US 301,  
SR 896 TO SR 1

CONTRACT	BRIDGE NO.
T200911308	
COUNTY	DESIGNED BY: KGMA
NEW CASTLE	CHECKED BY: TAO

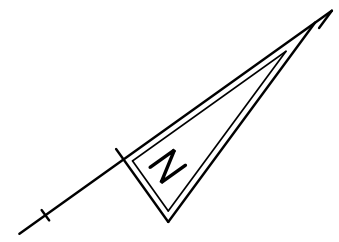
GRADES & GEOMETRICS

GG-07
SHEET NO.
166
TOTAL SHTS.
875

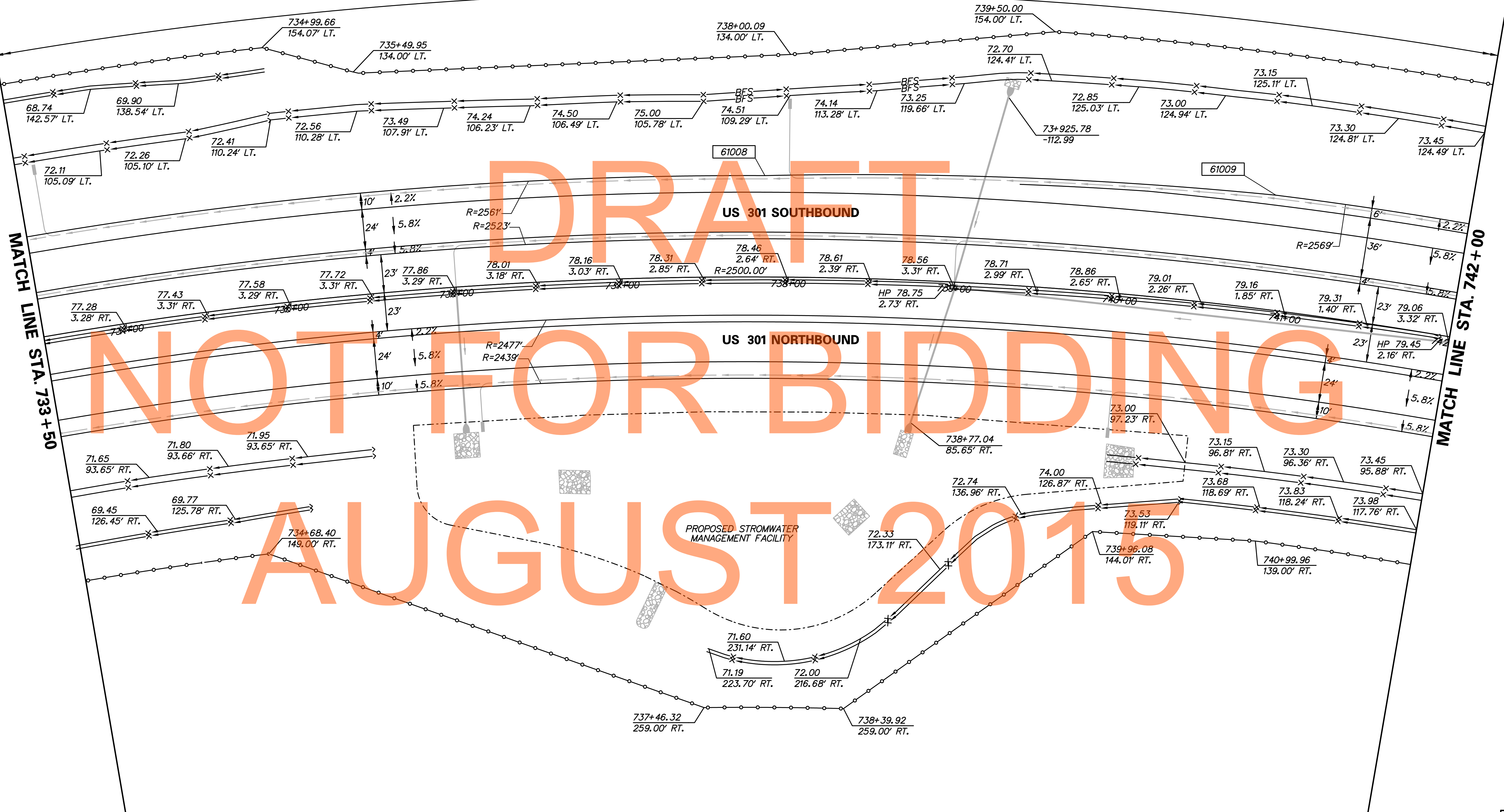
\\p01653-000\centric\staff\tao\cadd\G60071301\_1A.dgn  
09/29/2014 4:40:02 PM



COORDINATE LIST				
POINT NO.	STATION	OFFSET	NORTHING	EASTING
61008	737+85.66	-61.00	554047.1013	579103.2990
61009	740+85.66	-69.00	554290.4499	579291.6404

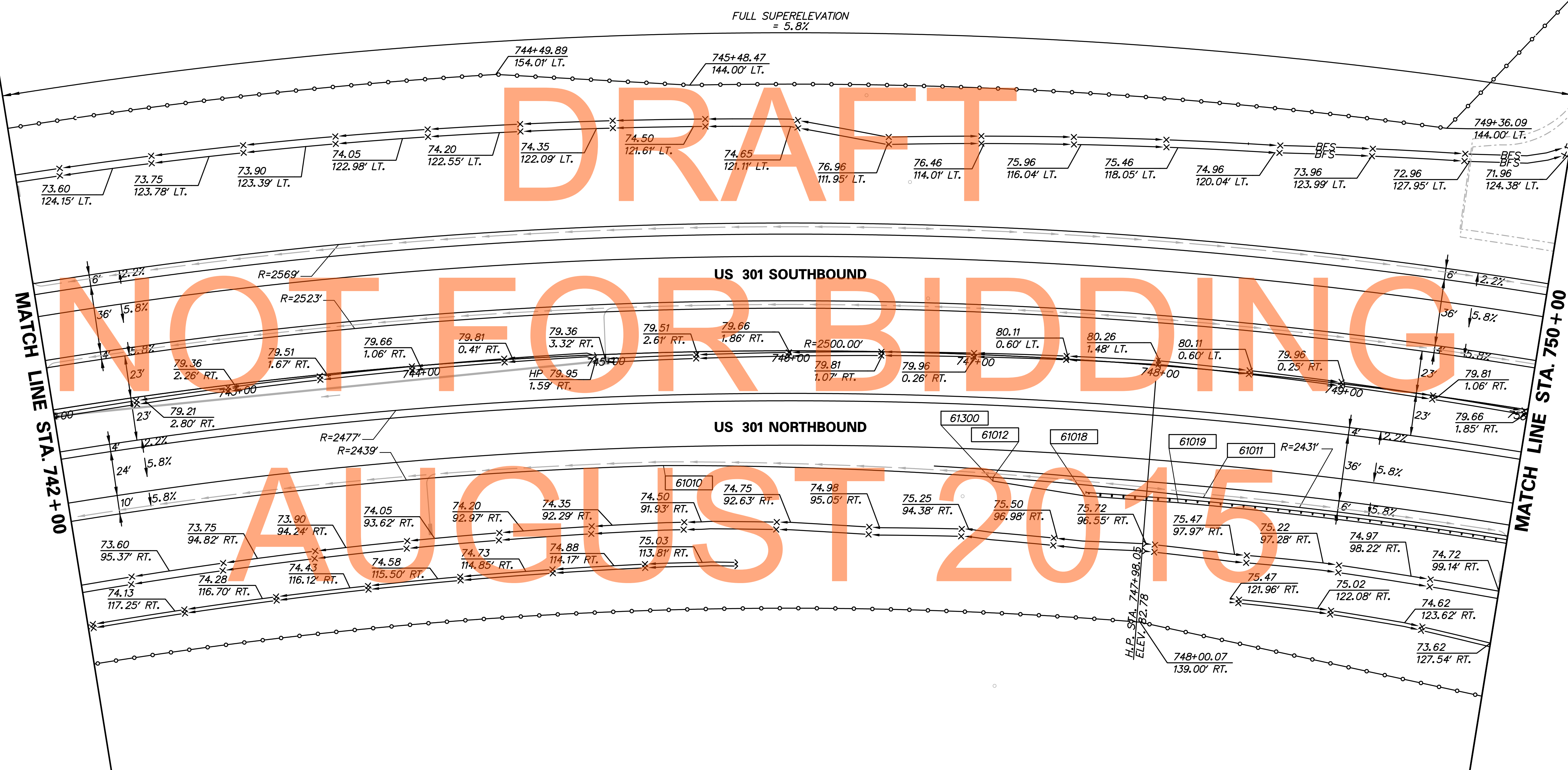
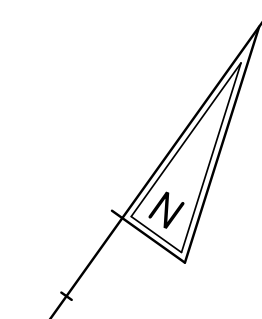


FULL SUPERELEVATION  
= 5.8%





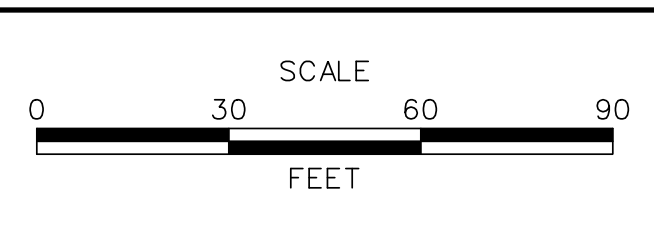
COORDINATE LIST				
POINT NO.	STATION	OFFSET	NORTHING	EASTING
61010	745+29.58	61.00	554493.1622	579707.3954
61011	748+29.57	69.00	554648.6535	579954.7050
61012	747+12.37	65.87	554591.5140	579855.9701
61018	747+64.15	73.21	554612.2777	579902.4210
61019	748+15.89	73.00	554638.4700	579945.2725
61300	747+12.37	67.87	554589.8070	579857.0122



M:\31653\000\31653.dgn  
 I:\CADD\GG0909\301\_1A.dgn  
 11/27/2014 4:55:16 PM



ADDENDUMS / REVISIONS



**US 301,  
SR 896 TO SR 1**

CONTRACT T200911308	BRIDGE NO.
COUNTY NEW CASTLE	DESIGNED BY: KGMA
	CHECKED BY: TAO

**GRADES & GEOMETRICS**

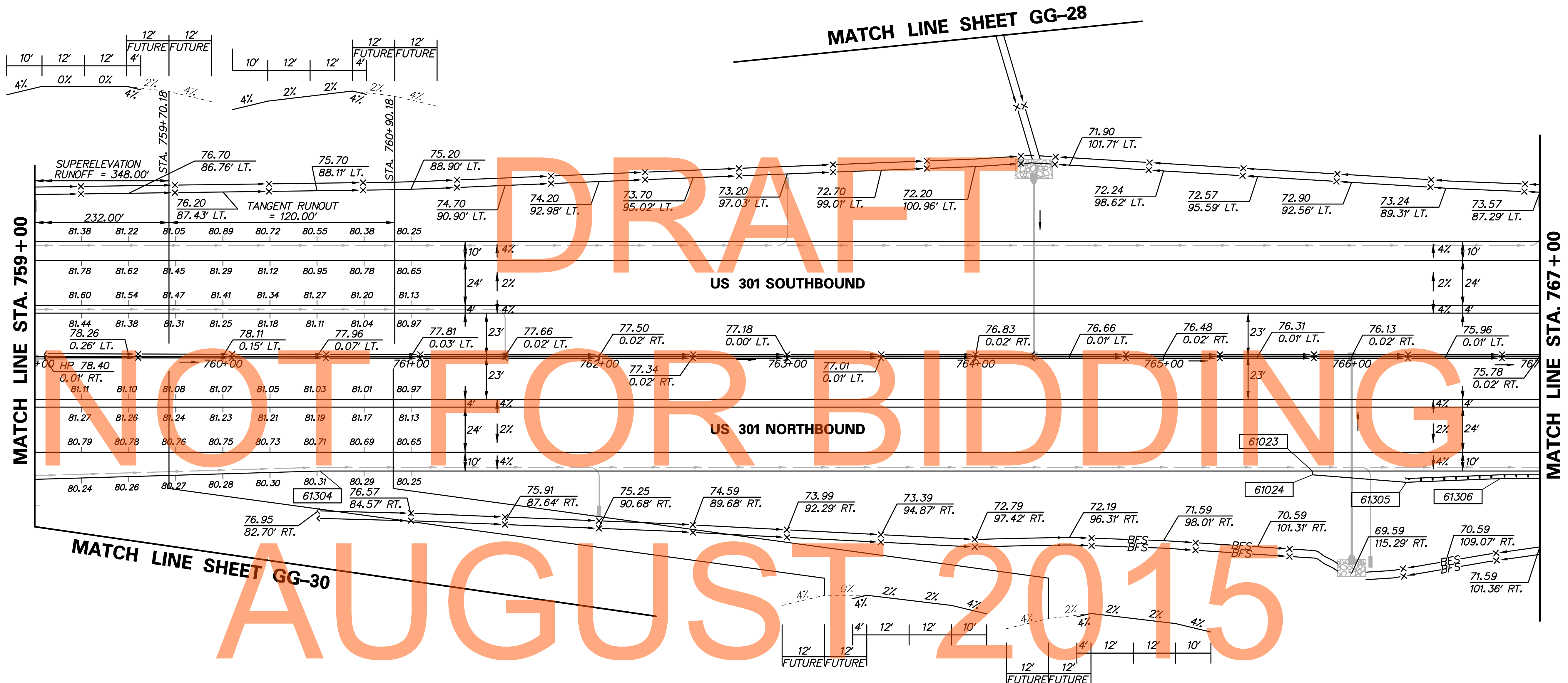
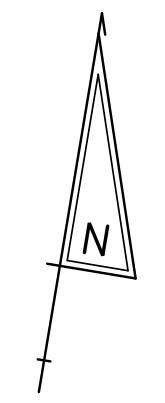
GG-09
SHEET NO. 168
TOTAL SHTS. 875







COORDINATE LIST				
POINT NO.	STATION	OFFSET	NORTHING	EASTING
61023	765+79.05	61.00	555093.5377	581609.1460
61024	765+79.05	63.00	555091.5650	581609.4748
61304	760+51.60	61.00	555006.8115	581088.8762
61305	766+29.05	67.00	555095.8423	581659.4517
61306	766+78.98	65.00	555106.0216	581708.3637



MATCH LINE STA. 759+00

MATCH LINE STA. 767+00

US 301 SOUTHBOUND

US 301 NORTHBOUND

MATCH LINE SHEET GG-30

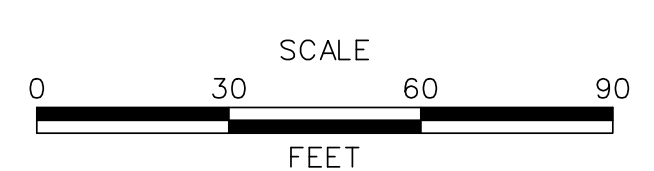
MATCH LINE SHEET GG-28

AUGUST 2015

p:\1653-000\centric\1a\cadd\G011U301\_1a.dgn 08/29/2014 4:40:56 PM



ADDENDUMS / REVISIONS	



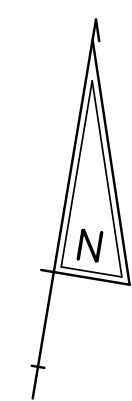
US 301,  
SR 896 TO SR 1

CONTRACT	BRIDGE NO.
T200911308	
COUNTY	DESIGNED BY: KGMA
NEW CASTLE	CHECKED BY: TAO

GRADES & GEOMETRICS

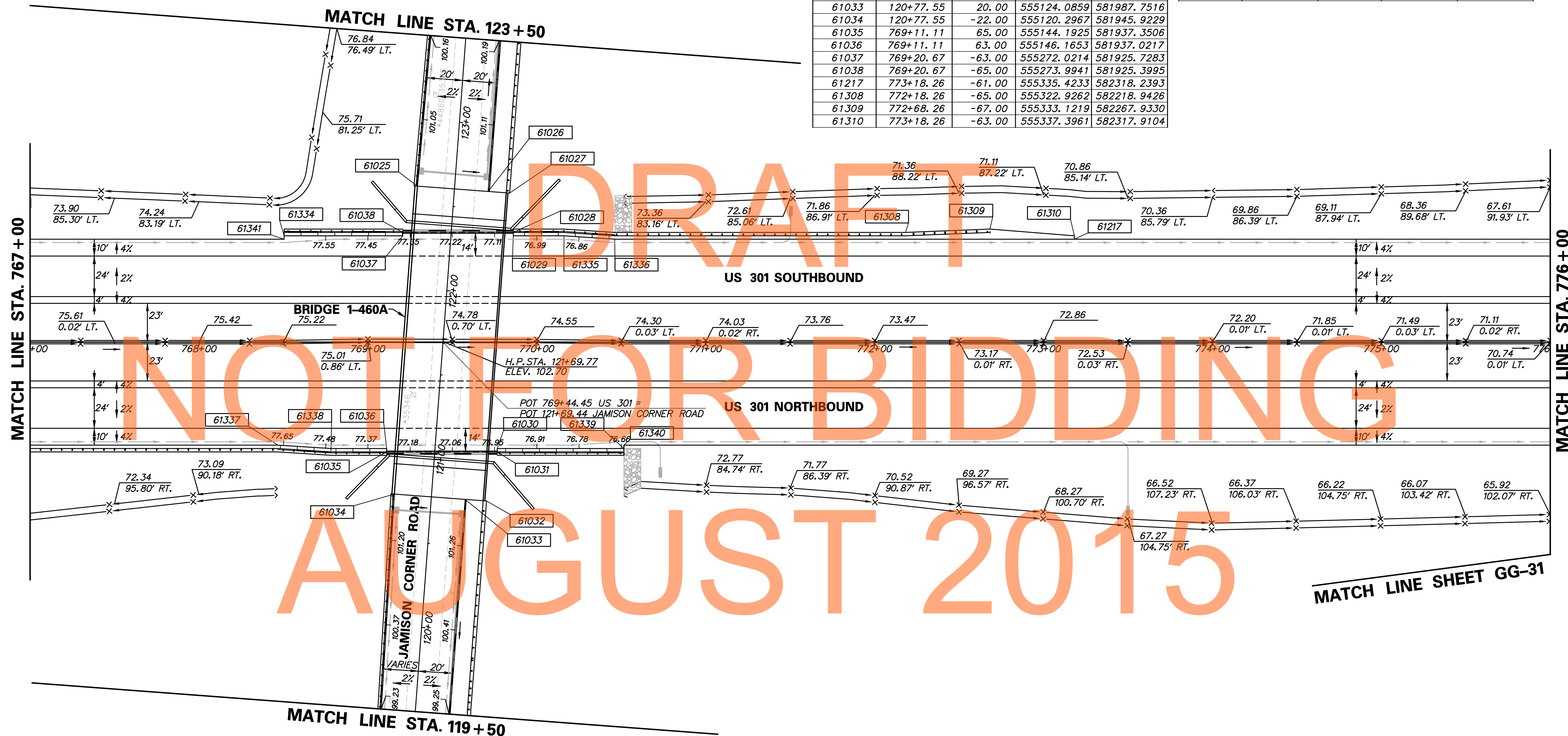
GG-11
SHEET NO.
170
TOTAL SHTS.
875





COORDINATE LIST				
POINT NO.	STATION	OFFSET	NORTHING	EASTING
61025	122+60.47	-22.00	555302.4674	581929.4200
61026	122+60.47	20.00	555306.2566	581971.2487
61027	122+60.47	32.75	555307.4069	581983.9467
61028	769+86.12	-65.00	555284.7558	581989.9588
61029	769+86.12	-63.00	555282.7831	581990.2877
61030	769+76.56	63.00	555156.9270	582001.5811
61031	769+76.56	65.00	555154.9542	582001.9099
61032	120+77.55	32.75	555125.2362	582000.4496
61033	120+77.55	20.00	555124.0859	581987.7516
61034	120+77.55	-22.00	555120.2967	581945.9229
61035	769+11.11	65.00	555144.1925	581937.3506
61036	769+11.11	63.00	555146.1653	581937.0217
61037	769+20.67	-63.00	555272.0214	581925.7283
61038	769+20.67	-65.00	555273.9941	581925.3995
61217	773+18.26	-61.00	555335.4233	582318.2393
61308	772+18.26	-65.00	555322.9262	582218.9426
61309	772+68.26	-67.00	555333.1219	582267.9330
61310	773+18.26	-63.00	555337.3961	582317.9104

COORDINATE LIST				
POINT NO.	STATION	OFFSET	NORTHING	EASTING
61334	768+50.38	-63.00	555260.4649	581856.4008
61335	770+16.12	-63.00	555287.7158	582019.8793
61336	770+46.12	-61.00	555290.6758	582049.7999
61337	768+46.68	61.00	555137.5446	581873.1426
61338	768+78.18	63.00	555140.7536	581904.5423
61339	770+51.56	63.00	555169.2590	582075.5603
61340	770+51.56	61.00	555171.2317	582075.2314
61341	768+50.38	-61.00	555258.4920	581856.7297



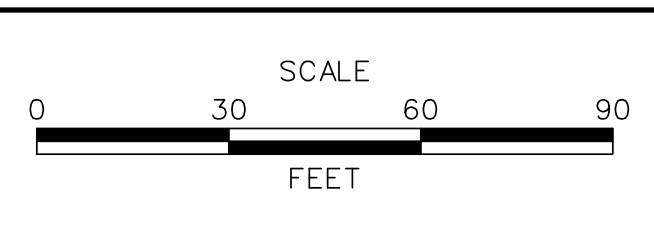
DRAFT  
NOT FOR BIDDING  
AUGUST 2015

MATCH LINE SHEET GG-31

D:\31653-000\centric\1a\ceadh\G0121301\_L1A.dgn 09/29/2014 4:40:55 PM



ADDENDUMS / REVISIONS



**US 301,  
SR 896 TO SR 1**

CONTRACT	BRIDGE NO.	<b>1-8</b>
T200911308	DESIGNED BY:	KGMA
COUNTY	CHECKED BY:	TAO
NEW CASTLE		

**GRADES & GEOMETRICS**

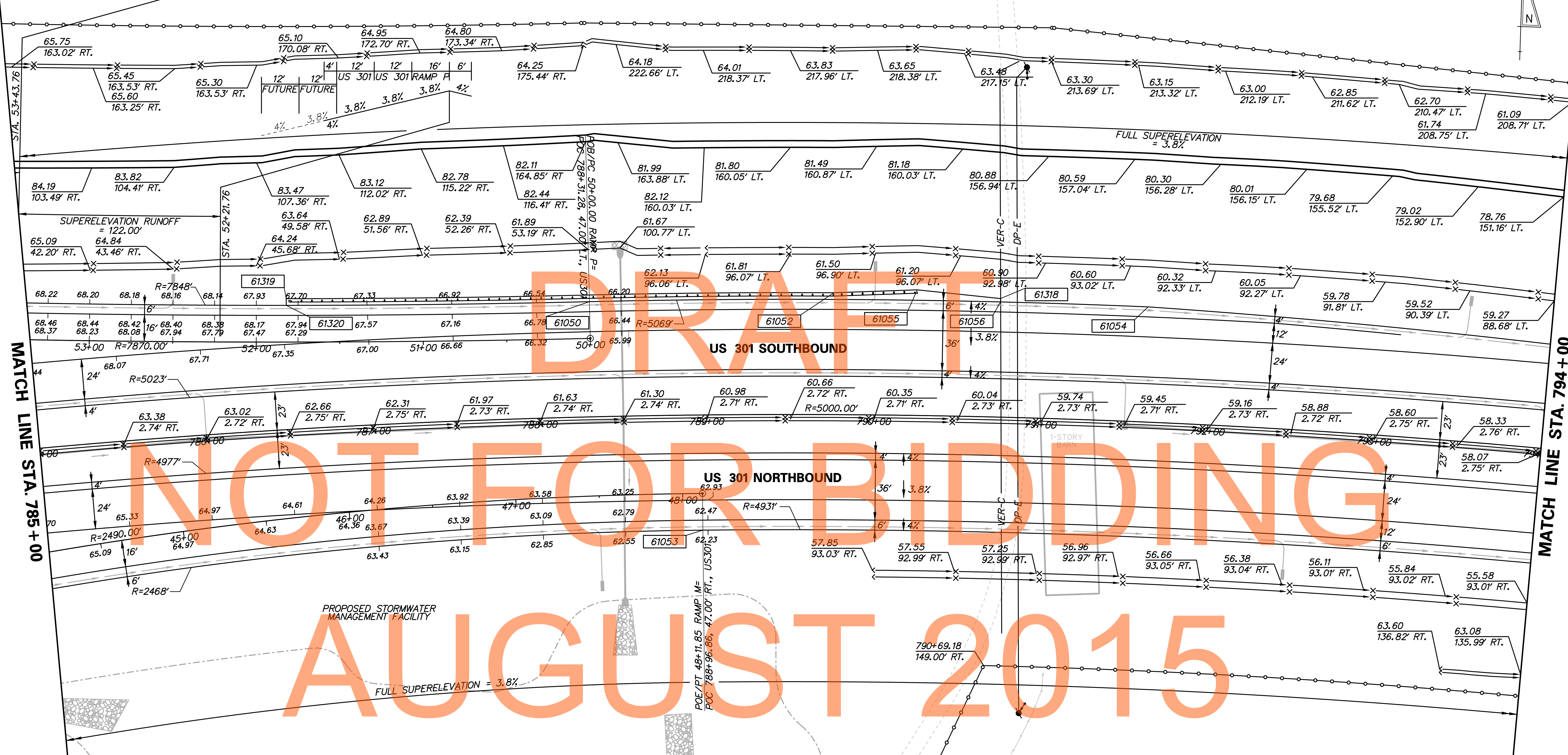
GG-12
SHEET NO.
171
TOTAL SHTS.
875







12' 12' VARIES 16' 6'  
 US 301 US 301 GORE RAMP P  
 3.8% 3.8% VARIES 0% 4%



DRAFT

NOT FOR BIDDING

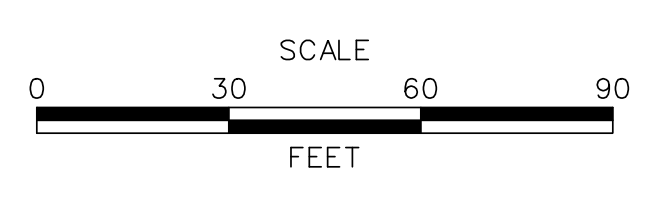
AUGUST 2015

COORDINATE LIST				
POINT NO.	STATION	OFFSET	NORTHING	EASTING
61050	788+31.28	-69.00	555563.3747	583820.6646
61052	789+75.64	-73.00	555573.4516	583966.7707
61053	788+96.86	69.00	555428.7859	583892.9772
61054	791+61.31	-69.00	555571.0615	584155.0970
61055	790+24.78	-75.24	555576.7999	584016.5784
61056	790+74.08	-69.00	555571.1764	584066.6633
61318	790+74.08	-71.00	555573.1763	584066.6485
61319	786+52.61	-78.34	555559.3118	583639.1773
61320	786+52.38	-74.35	555555.3140	583639.3087

M:\31653\000\CONTR\661\A\CADD\GG014\US01\_1A.dgn  
 11/23/2014 4:46:07 PM



ADDENDUMS / REVISIONS



**US 301,  
 SR 896 TO SR 1**

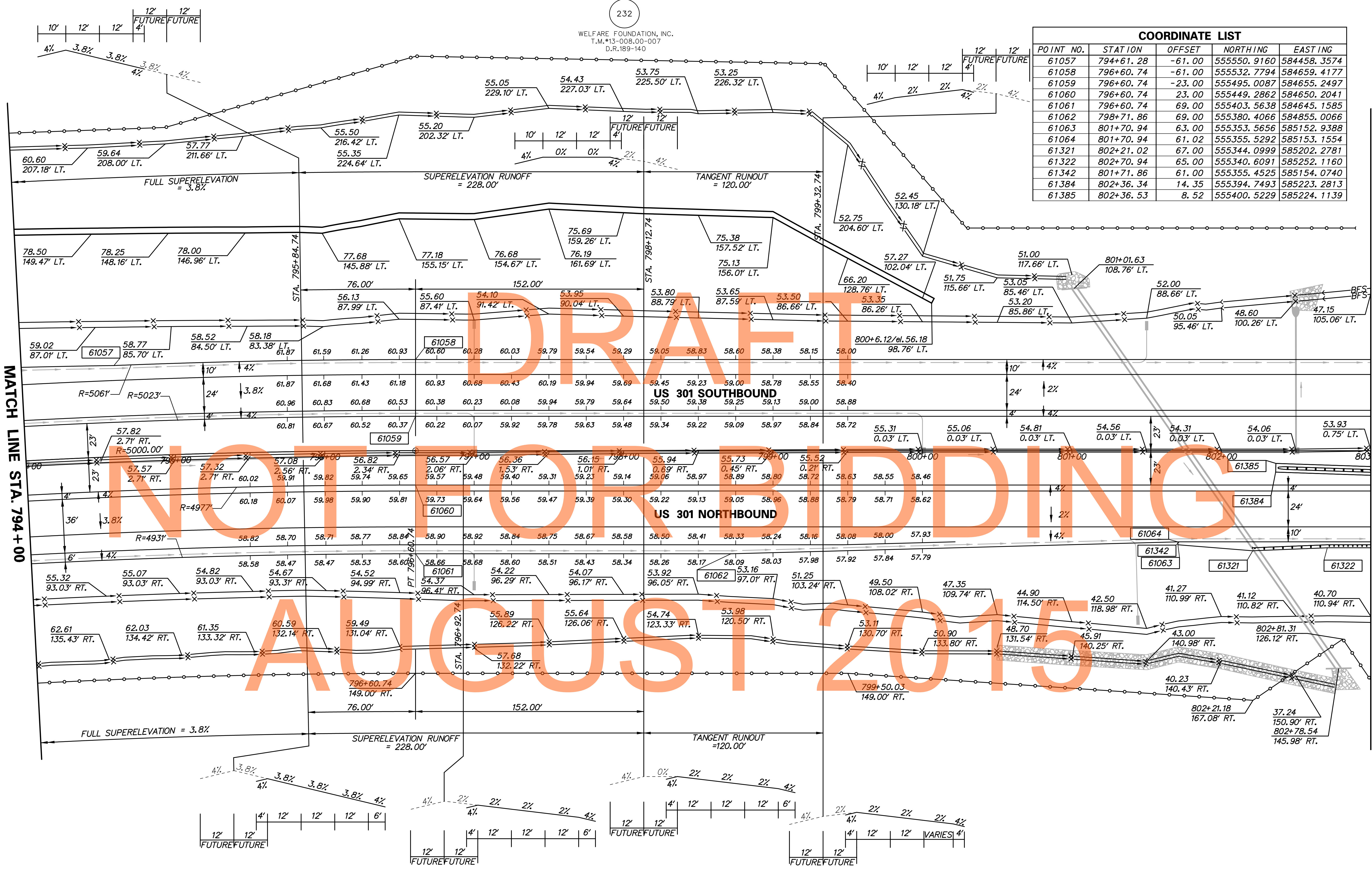
CONTRACT T20091308	BRIDGE NO.
COUNTY NEW CASTLE	DESIGNED BY: KGMA
	CHECKED BY: TAO

**GRADES & GEOMETRICS**

GG-14
SHEET NO. 173
TOTAL SHTS. 875

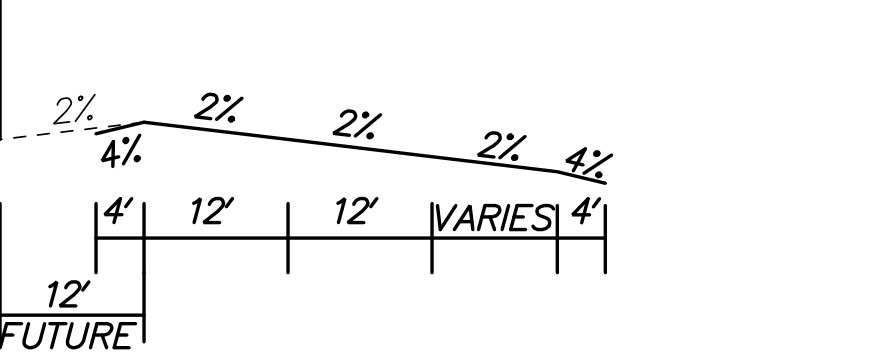
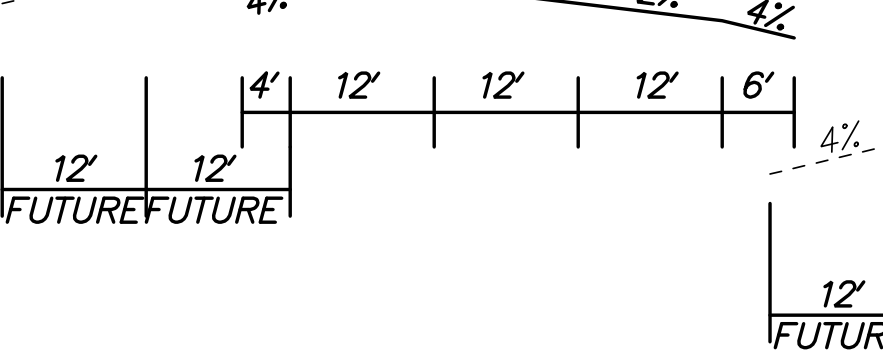
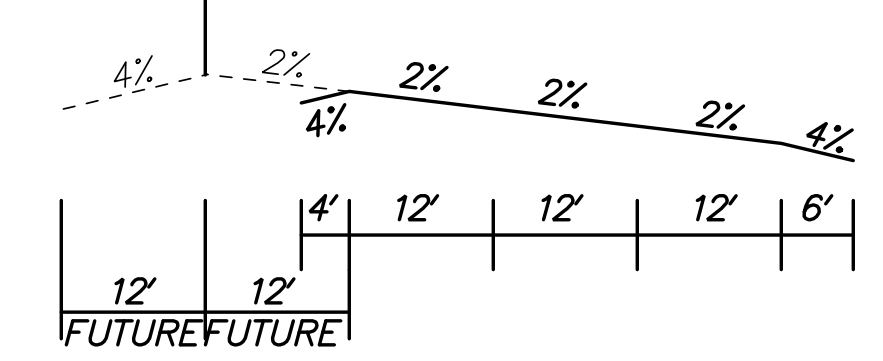
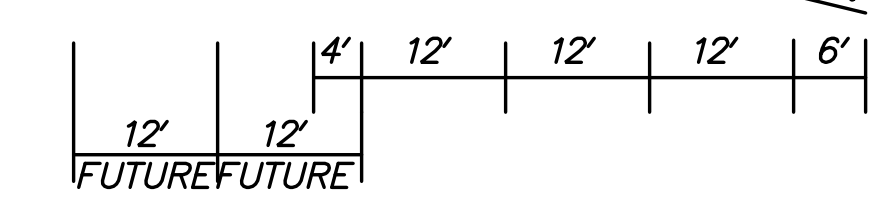


COORDINATE LIST				
POINT NO.	STATION	OFFSET	NORTHING	EASTING
61057	794+61.28	-61.00	555550.9160	584458.3574
61058	796+60.74	-61.00	555532.7794	584659.4177
61059	796+60.74	-23.00	555495.0087	584655.2497
61060	796+60.74	23.00	555449.2862	584650.2041
61061	796+60.74	69.00	555403.5638	584645.1585
61062	798+71.86	69.00	555380.4066	584855.0066
61063	801+70.94	63.00	555353.5656	585152.9388
61064	801+70.94	61.02	555355.5292	585153.1554
61321	802+21.02	67.00	555344.0999	585202.2781
61322	802+70.94	65.00	555340.6091	585252.1160
61342	801+71.86	61.00	555355.4525	585154.0740
61384	802+36.34	14.35	555394.7493	585223.2813
61385	802+36.53	8.52	555400.5229	585224.1139



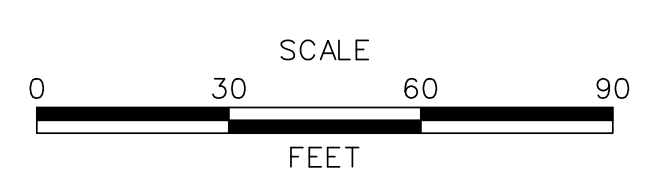
MATCH LINE STA. 803+00

MATCH LINE STA. 794+00



NO. 316537-000, Contract 1A-CADD-GG015U301-1A.dgn  
PL 2/2/2014 4:41:20 PM

ADDENDUMS / REVISIONS	



**US 301,**  
**SR 896 TO SR 1**

CONTRACT T200911308	BRIDGE NO.
COUNTY NEW CASTLE	DESIGNED BY: KGMA
	CHECKED BY: TAO

**GRADES & GEOMETRICS**

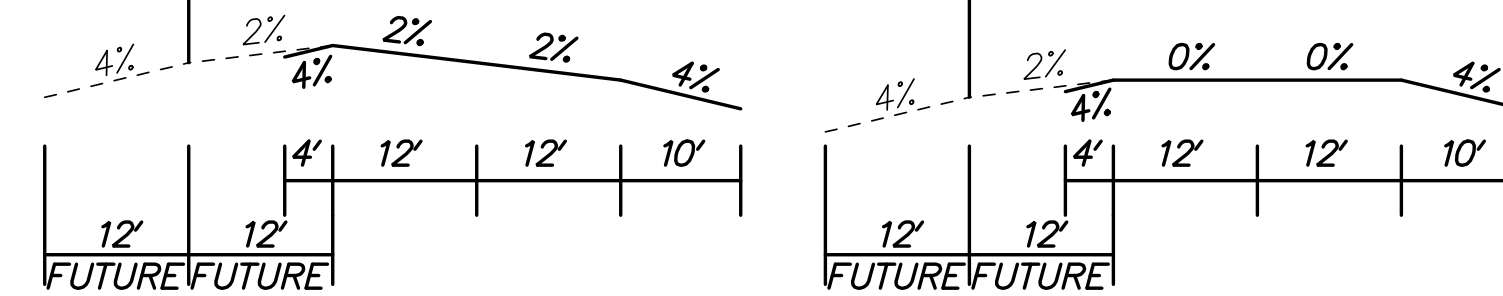
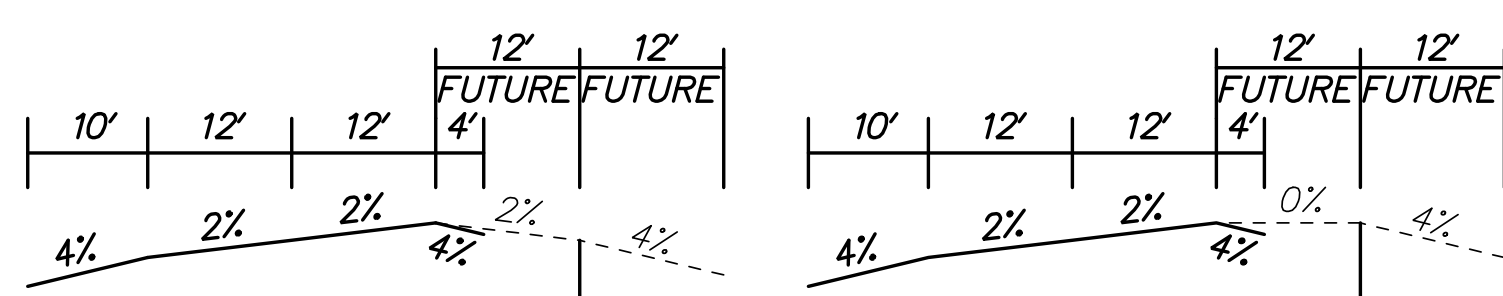
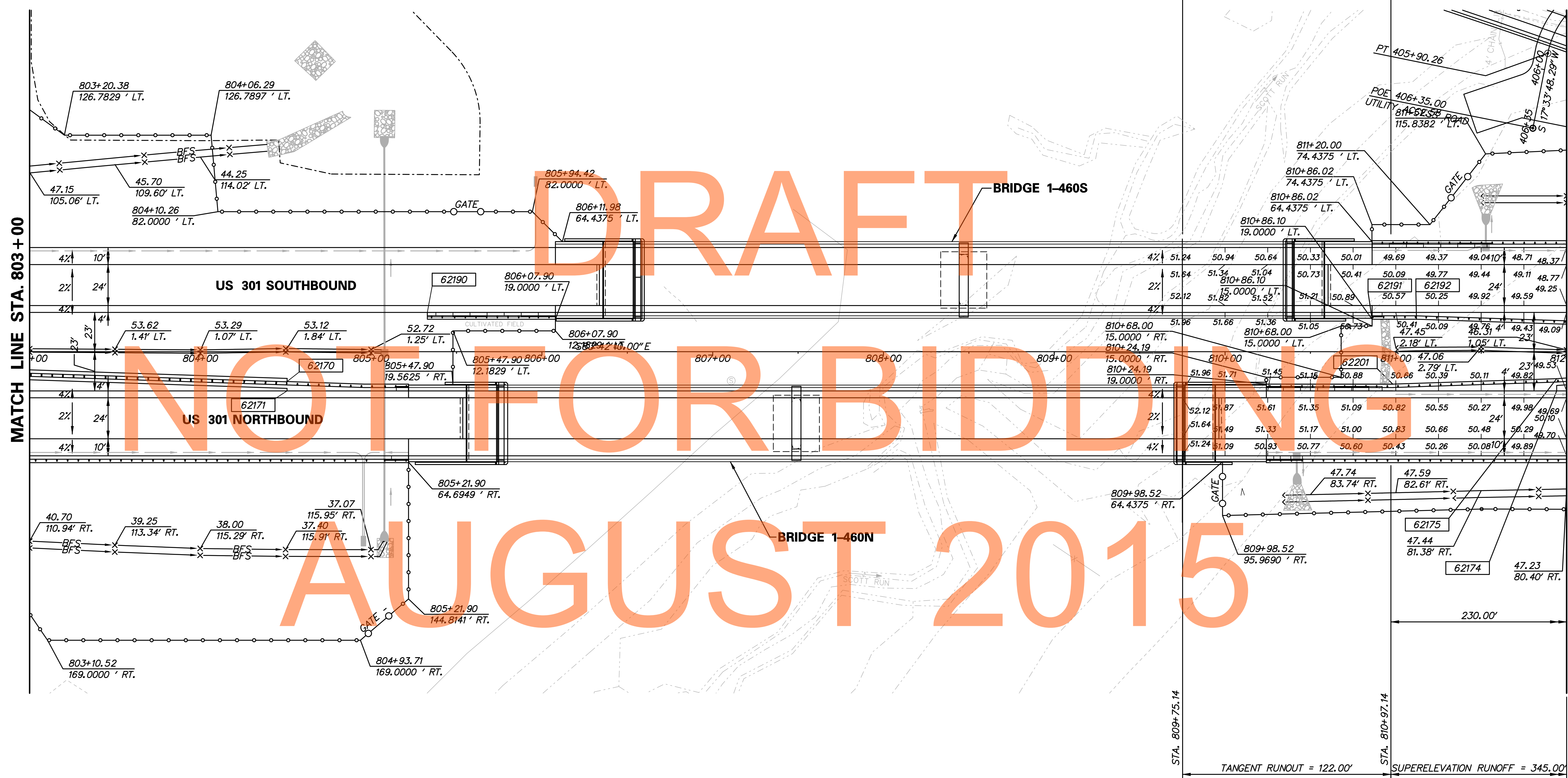
GG-15
SHEET NO. 174
TOTAL SHTS. 875



COORDINATE LIST				
POINT	STATION	OFFSET	NORTHING	EASTING
62170	804+50.75	17.49	555368.1049	585436.0588
62171	804+50.75	23.00	555362.6323	585435.4549
62174	811+94.19	23.00	555281.0878	586174.4039
62175	811+94.19	15.80	555288.2443	586175.1936
62190	805+32.90	-23.00	555399.3448	585522.1477
62191	810+86.10	-19.00	555334.6896	586071.5795
62192	811+12.10	-19.00	555331.8378	586097.4226
62201	810+98.19	19.00	555295.5935	586079.4219

MATCH LINE STA. 803+00

MATCH LINE STA. 812+00

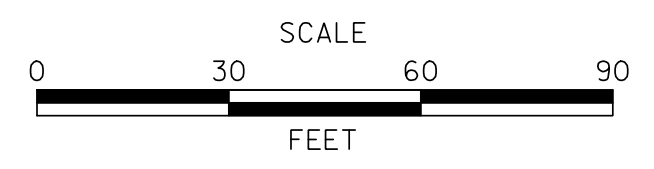


DRAFT  
NOT FOR BIDDING  
AUGUST 2015

15/11/2015 10:00 AM CONTRACT 14/CADD/GORUB/301\_L\_1A.dgn  
 4:16:53 PM



ADDENDUMS / REVISIONS	



US 301,  
SR 896 TO SR 1

CONTRACT	BRIDGE NO.	1-7
T200911308	DESIGNED BY:	K.S.B.
COUNTY	CHECKED BY:	B.R.T.
NEW CASTLE		

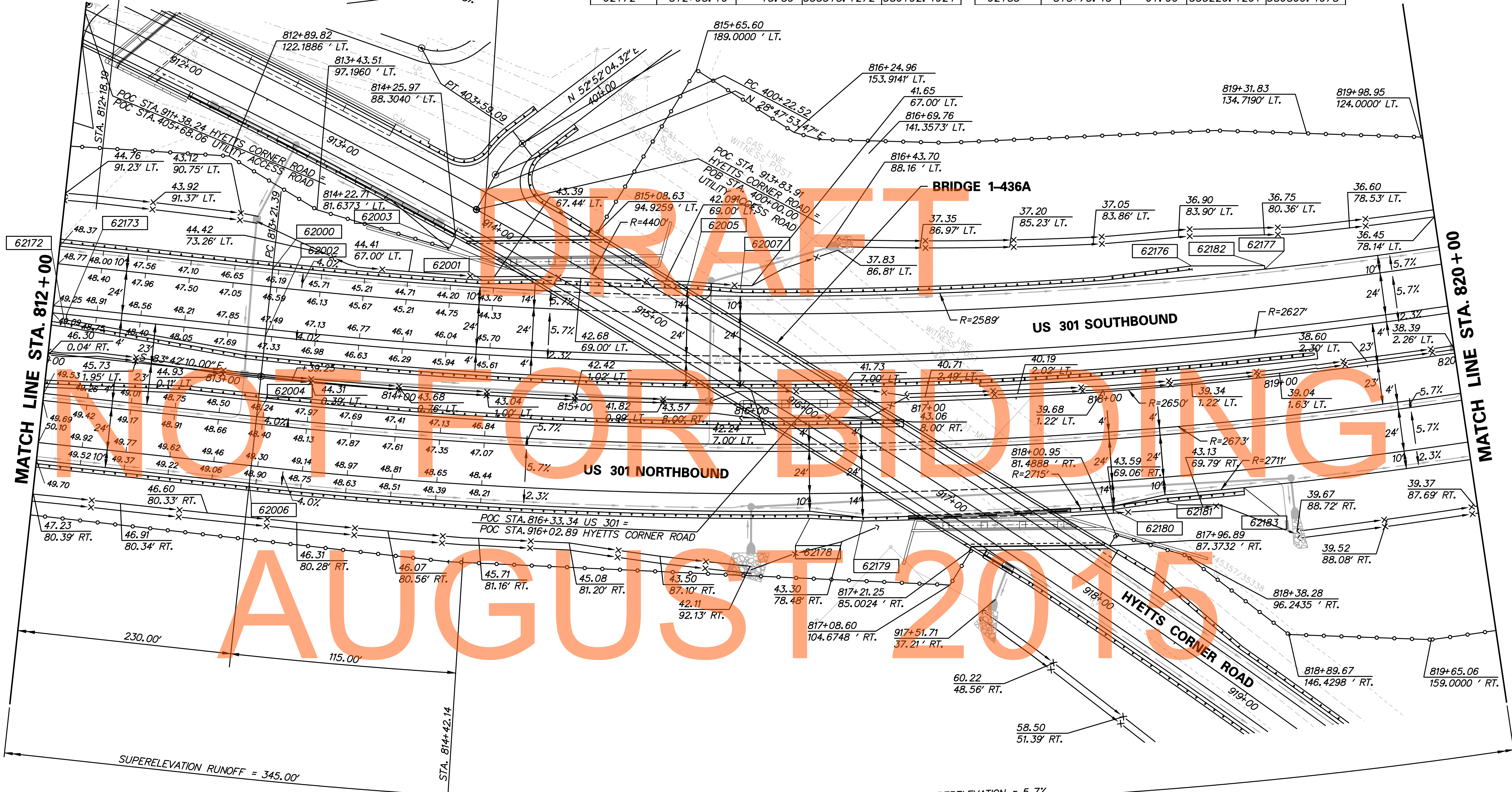
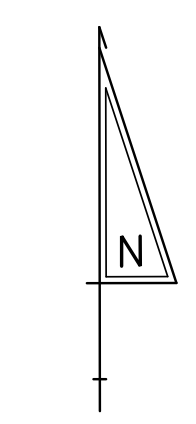
GRADES & GEOMETRICS

GG-16
SHEET NO.
175
TOTAL SHTS.
875



COORDINATE LIST				
POINT	STATION	OFFSET	NORTHING	EASTING
62000	813+21.39	-61.00	555350.6287	586310.0517
62001	814+43.16	-65.00	555344.2924	586428.8148
62002	813+21.39	-23.00	555312.8580	586305.8837
62003	814+73.93	-67.00	555344.5455	586458.8801
62004	813+21.39	23.00	555267.1355	586300.8381
62005	815+62.60	-67.00	555341.4680	586545.2498
62006	813+21.39	61.00	555229.3648	586296.6700
62007	815+93.36	-65.00	555339.0758	586575.2208
62172	812+08.10	-15.80	555318.1272	586192.4924

COORDINATE LIST				
POINT	STATION	OFFSET	NORTHING	EASTING
62173	812+08.10	-23.00	555325.2838	586193.2821
62176	818+55.98	-67.00	555351.8903	586830.8800
62177	818+98.18	-61.00	555350.0217	586872.4510
62178	816+32.39	65.00	555209.0827	586614.2601
62179	816+61.66	67.00	555207.4722	586644.2841
62180	818+00.26	67.05	555213.7613	586786.2343
62181	818+29.71	65.00	555218.1141	586816.1670
62182	818+98.18	-63.00	555352.0106	586872.2401
62183	818+73.45	61.00	555226.1261	586860.4078



MATCH LINE STA. 812+00

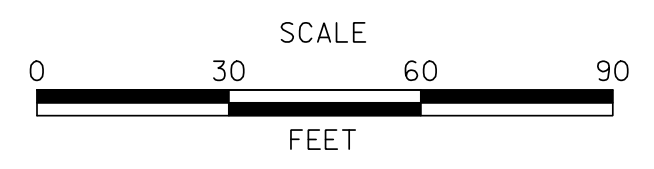
MATCH LINE STA. 820+00

DRAFT  
FOR BIDDING  
AUGUST 2015

M:\PROJECTS\2015\CONTRACT 1A\CADD\G607\1301\_1A.dgn  
8/11/2015 4:17:51 PM



ADDENDUMS / REVISIONS	



**US 301,  
SR 896 TO SR 1**

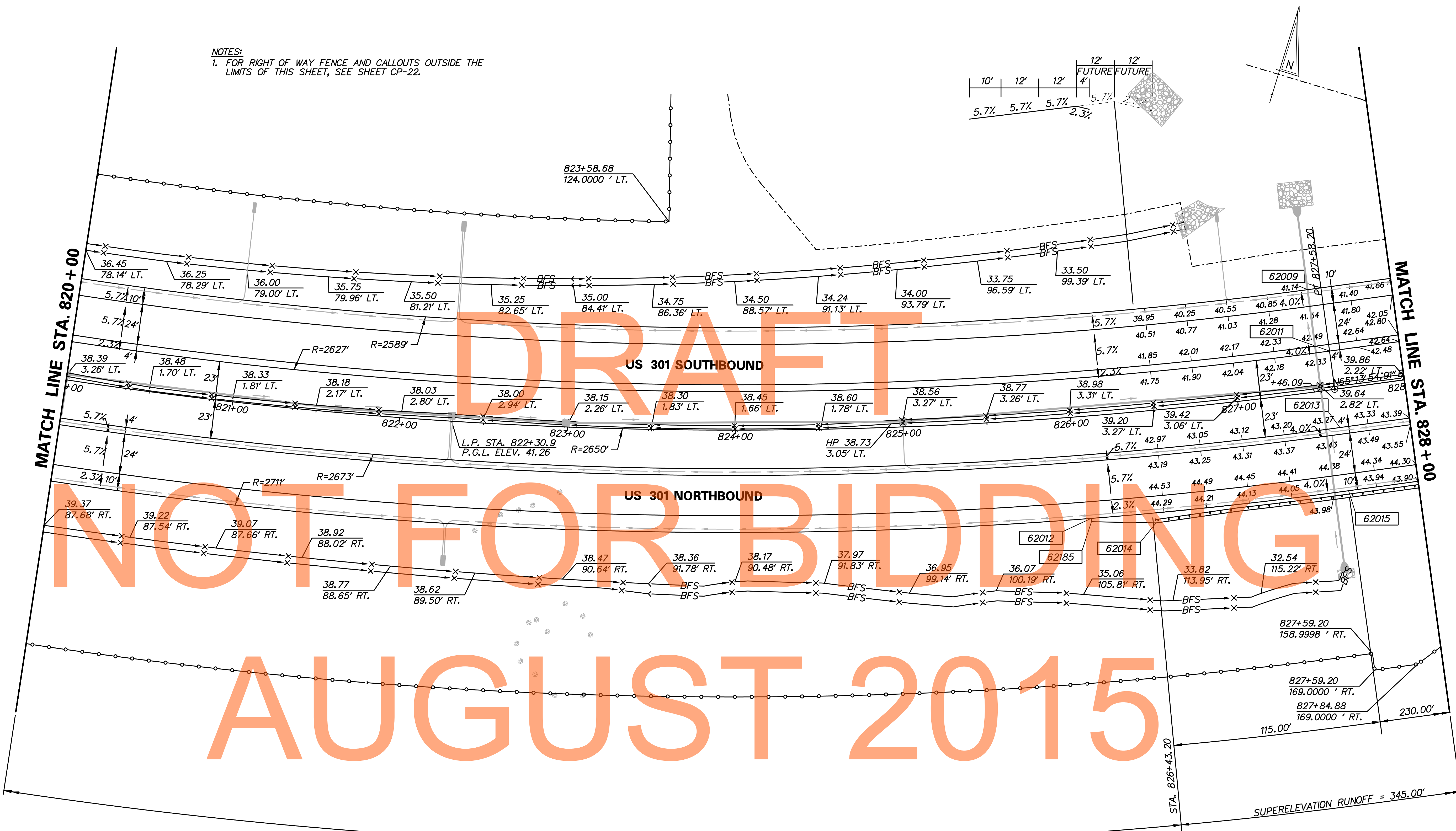
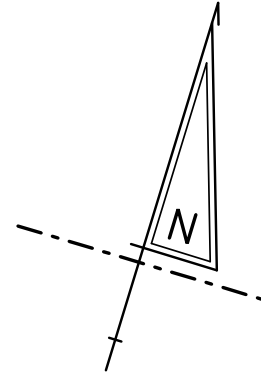
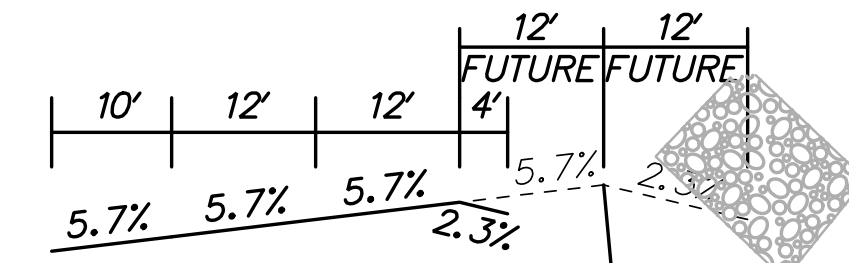
CONTRACT	T200911308	BRIDGE NO.	1-5
COUNTY	NEW CASTLE	DESIGNED BY:	K.S.B.
		CHECKED BY:	B.R.T.

**GRADES & GEOMETRICS**

GG-17
SHEET NO.
176
TOTAL SHTS.
875



NOTES:  
 1. FOR RIGHT OF WAY FENCE AND CALLOUTS OUTSIDE THE LIMITS OF THIS SHEET, SEE SHEET CP-22.



MATCH LINE STA. 820 + 00

MATCH LINE STA. 828 + 00

US 301 SOUTHBOUND

US 301 NORTHBOUND

NOT FOR BIDDING

AUGUST 2015

L.P. STA. 822+30.9  
 P.G.L. ELEV. 41.26

HP 38.73  
 3.05' LT.

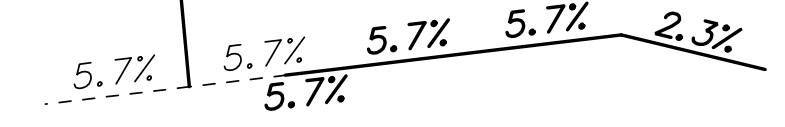
827+59.20  
 158.9998' RT.

827+59.20  
 169.0000' RT.

827+84.88  
 169.0000' RT.

SUPERELEVATION RUNOFF = 345.00'

FULL SUPERELEVATION = 5.7%

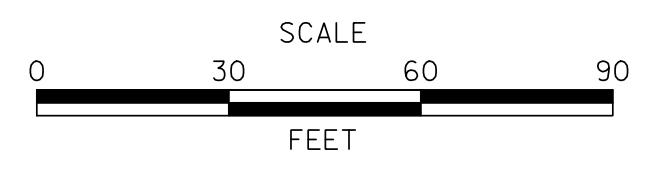


COORDINATE LIST				
POINT	STATION	OFFSET	NORTHING	EASTING
62009	827+58.20	-61.00	555573.1668	587678.6810
62011	827+58.20	-23.00	555538.6624	587694.6010
62012	826+07.42	61.00	555401.7865	587587.9722
62013	827+58.20	23.00	555496.8939	587713.8725
62014	826+44.81	67.00	555410.5138	587625.7321
62015	827+58.20	61.00	555462.3895	587729.7925
62185	826+07.42	63.00	555399.9256	587588.7052

p:\31653-000\contract\1a\ceadh\G01B01301\_1A.dgn  
 08/31/2015 2:55:59 AM



ADDENDUMS / REVISIONS	



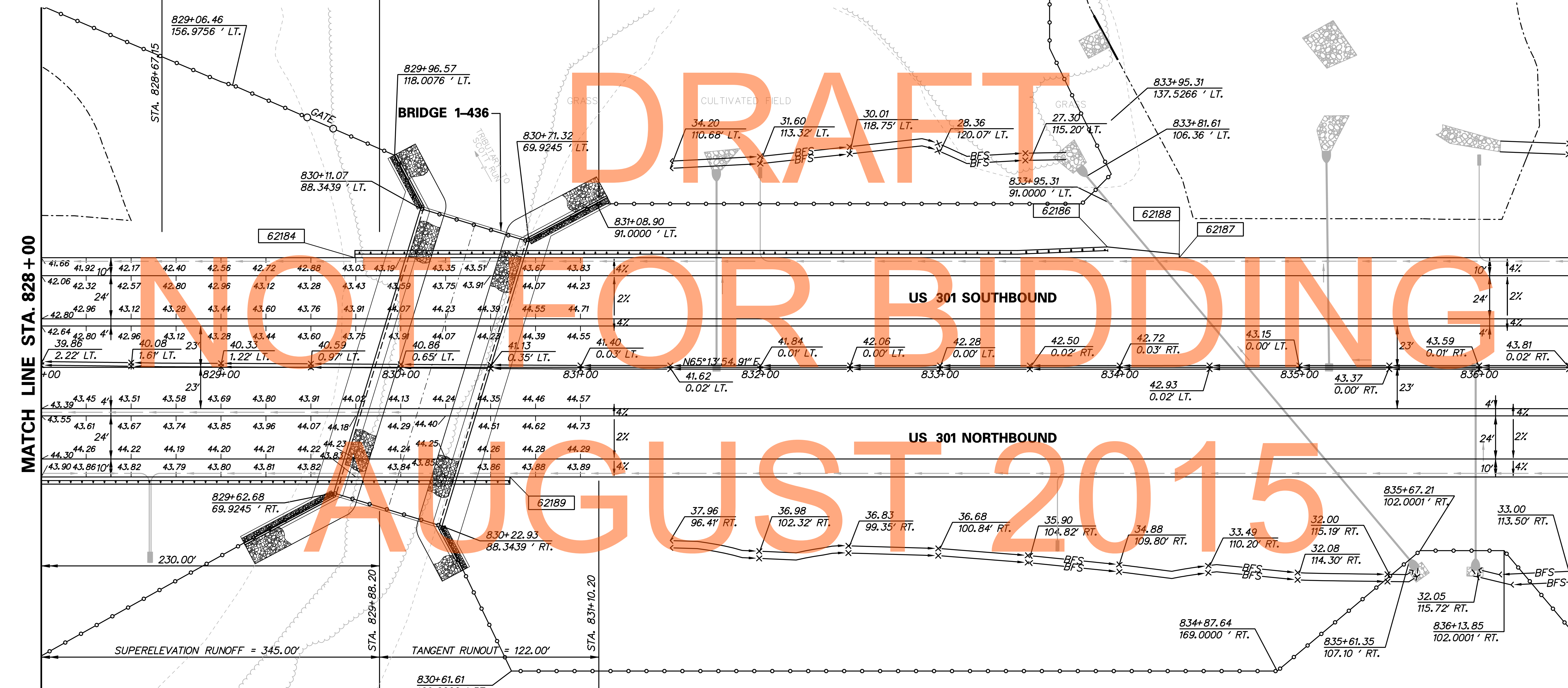
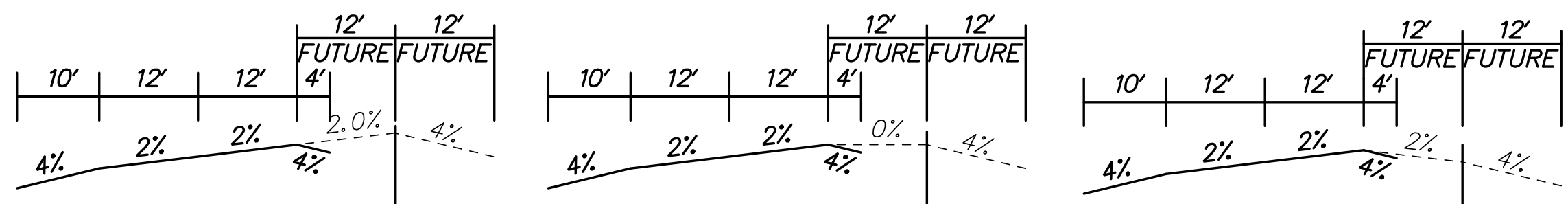
US 301,  
 SR 896 TO SR 1

CONTRACT T200911308	BRIDGE NO.
COUNTY NEW CASTLE	DESIGNED BY: K.S.B.
	CHECKED BY: B.R.T.

GRADES & GEOMETRICS

GG-18
SHEET NO. 177
TOTAL SHTS. 875





MATCH LINE STA. 828 + 00

MATCH LINE STA. 836 + 50

US 301 SOUTHBOUND

US 301 NORTHBOUND

SUPERELEVATION RUNOFF = 345.00'

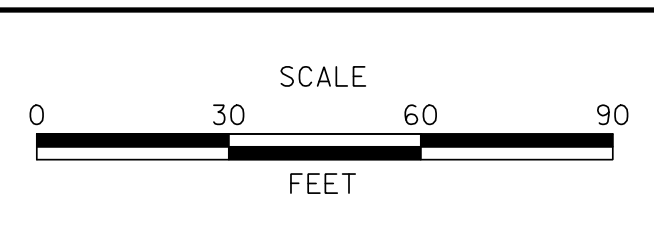
TANGENT RUNOUT = 122.00'

COORDINATE LIST				
POINT	STATION	OFFSET	NORTHING	EASTING
62184	829+74.50	-61.00	555663.7876	587875.0897
62186	833+93.17	-67.00	555844.6331	588252.7344
62187	834+33.14	-61.00	555855.9326	588291.5386
62188	834+33.14	-63.00	555857.7486	588290.7008
62189	830+60.75	61.00	555589.1412	588004.5101

P:\31653-000\contract\1a\cadd\G0019030\_L1A.dgn  
 03/27/2012 09:44:07 AM



ADDENDUMS / REVISIONS	



US 301,  
SR 896 TO SR 1

CONTRACT	BRIDGE NO.	1-4
T200911308	DESIGNED BY:	K.S.B.
COUNTY	CHECKED BY:	B.R.T.
NEW CASTLE		

GRADES & GEOMETRICS

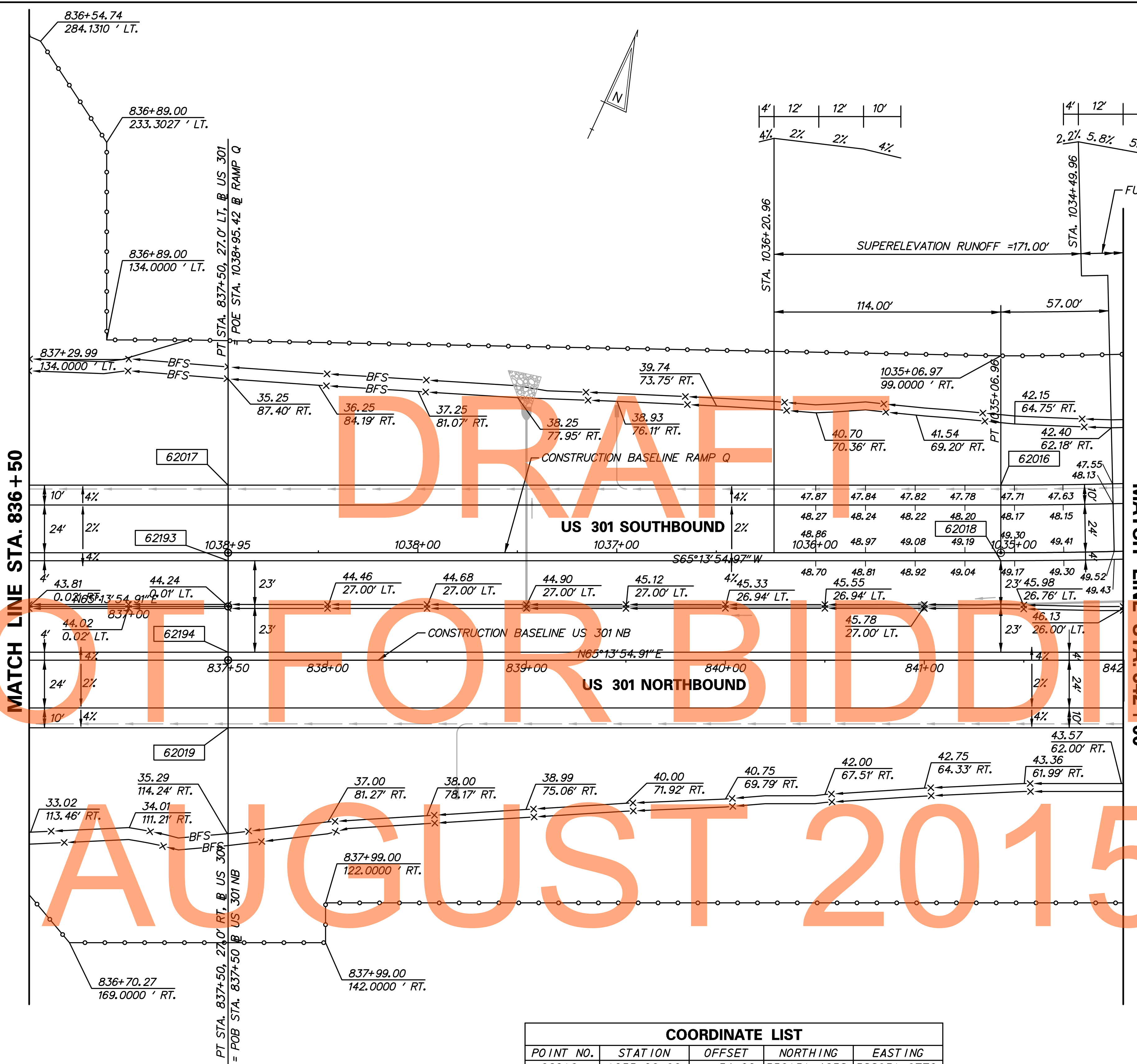
GG-19
SHEET NO.
178
TOTAL SHTS.
875



DRAFT

NOT FOR BIDDING

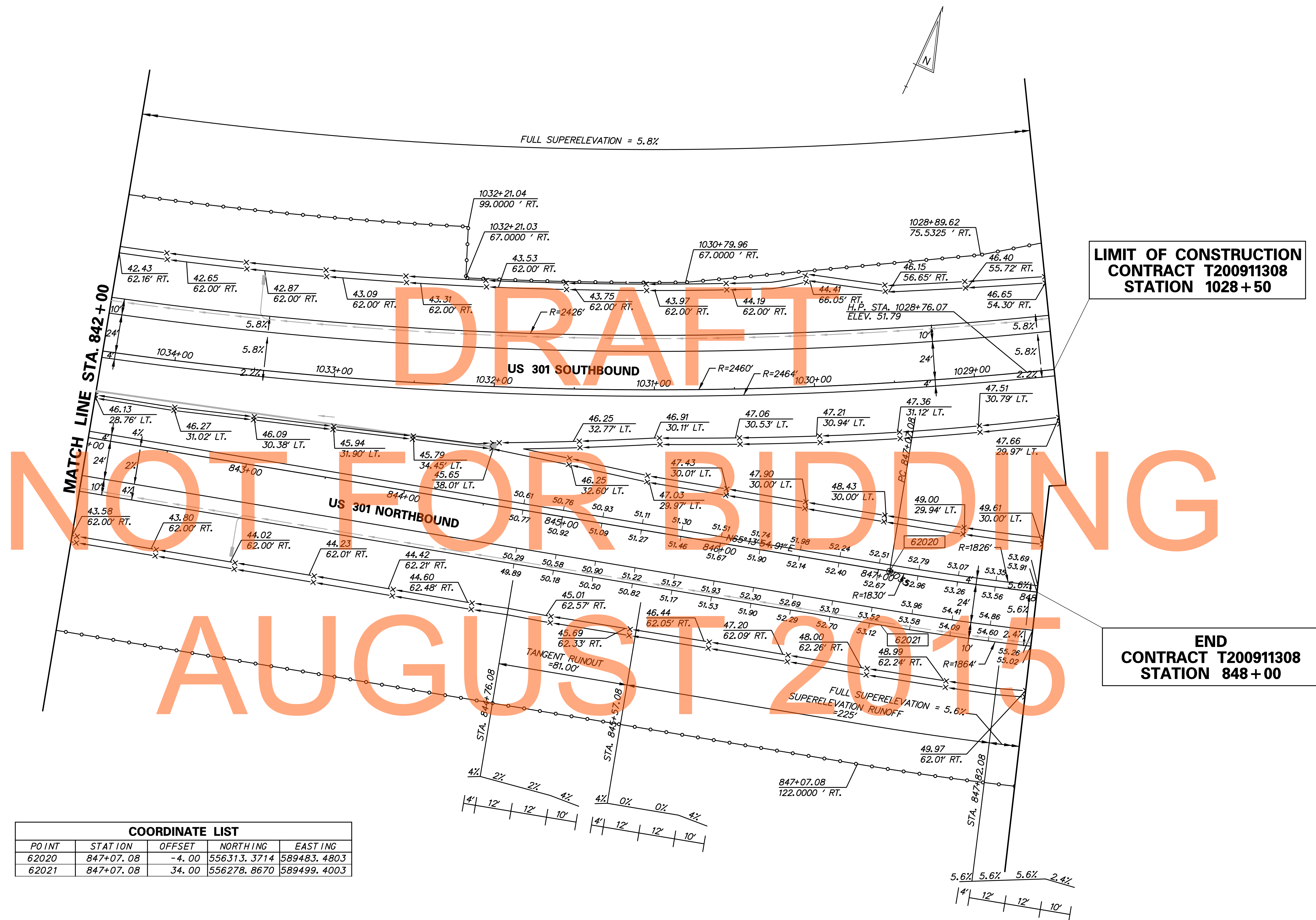
AUGUST 2015



COORDINATE LIST				
POINT NO.	STATION	OFFSET	NORTHING	EASTING
62016	1035+06.96	34.00	556151.4238	588931.9770
62017	837+50.00	-61.00	555988.6788	588579.2486
62018	1035+06.96	-4.00	556116.9194	588947.8970
62019	837+50.00	61.00	555877.9012	588630.3595
62193	837+50.00	-23.00	555954.1744	588595.1686
62194	837+50.00	23.00	555912.4056	588614.4395

p:\1653-000\contract\1a\cead\G6020\1301\_1A.dgn  
 07/31/2012 2:44:18 AM





**LIMIT OF CONSTRUCTION  
CONTRACT T200911308  
STATION 1028 + 50**

**END  
CONTRACT T200911308  
STATION 848 + 00**

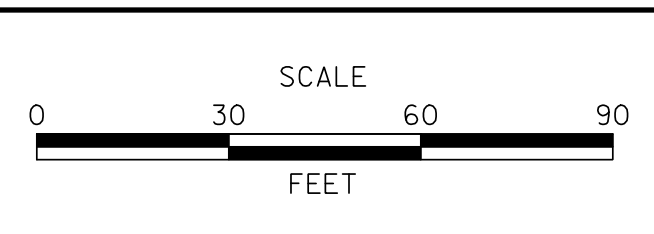
**COORDINATE LIST**

POINT	STATION	OFFSET	NORTHING	EASTING
62020	847+07.08	-4.00	556313.3714	589483.4803
62021	847+07.08	34.00	556278.8670	589499.4003

n:\31653-000\contract\1a\ceadh\G602U301\_LA.dgn  
 03/27/2012 9:44:25 AM



ADDENDUMS / REVISIONS



**US 301,  
SR 896 TO SR 1**

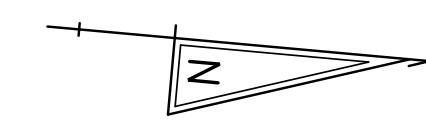
CONTRACT T200911308	BRIDGE NO.
COUNTY NEW CASTLE	DESIGNED BY: K.S.B.
	CHECKED BY: B.R.T.

**GRADES & GEOMETRICS**

GG-21
SHEET NO. 180
TOTAL SHTS. 875



COORDINATE LIST				
POINT NO.	STATION	OFFSET	NORTHING	EASTING
61065	105+19.09	47.00	553574.4128	582155.2474
61066	107+50.00	-20.00	553798.3371	582067.6878
61067	107+50.00	20.00	553801.9459	582107.5246

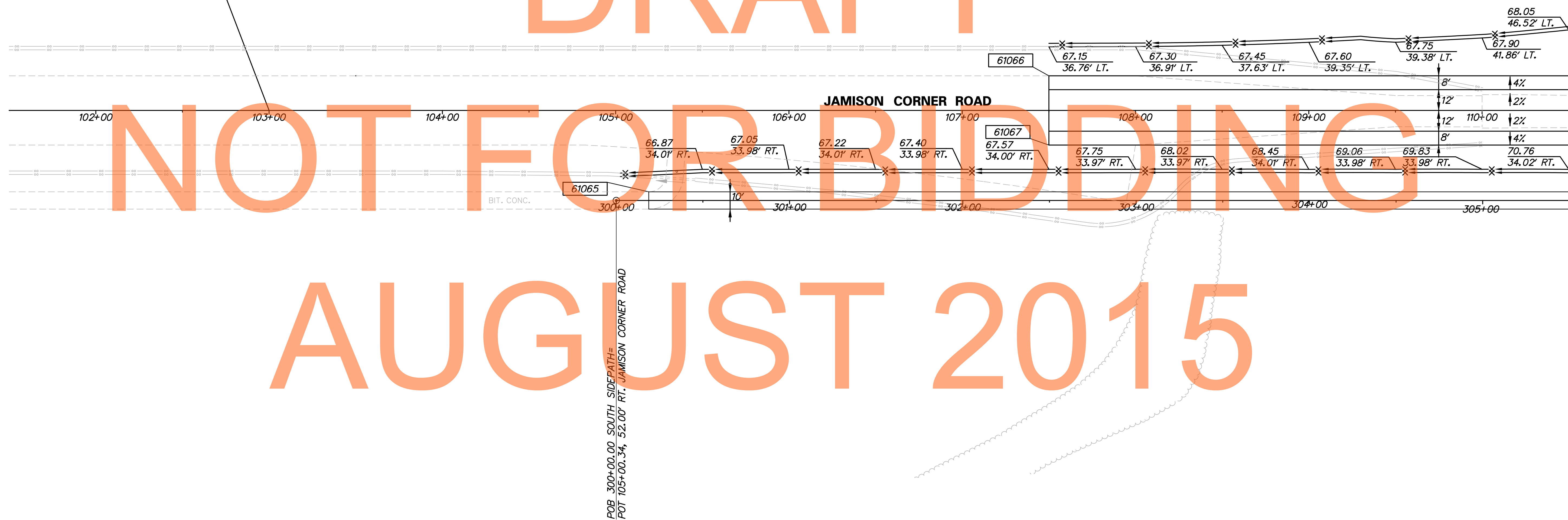


**LIMIT OF CONSTRUCTION  
CONTRACT T200911308  
STATION 103+00**

# DRAFT

# NOT FOR BIDDING

# AUGUST 2015

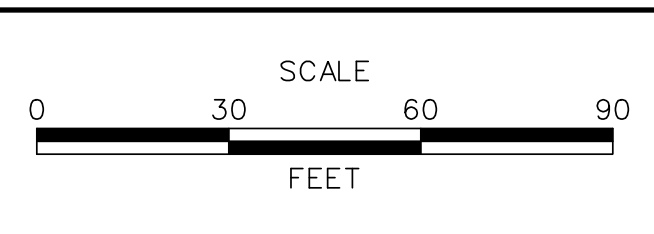


MATCH LINE STA. 110+50

p:\1653-000\contract\1a\cead\G6022\101\_1A.dgn 09/29/2014 4:41:14 PM



ADDENDUMS / REVISIONS	



**US 301,  
SR 896 TO SR 1**

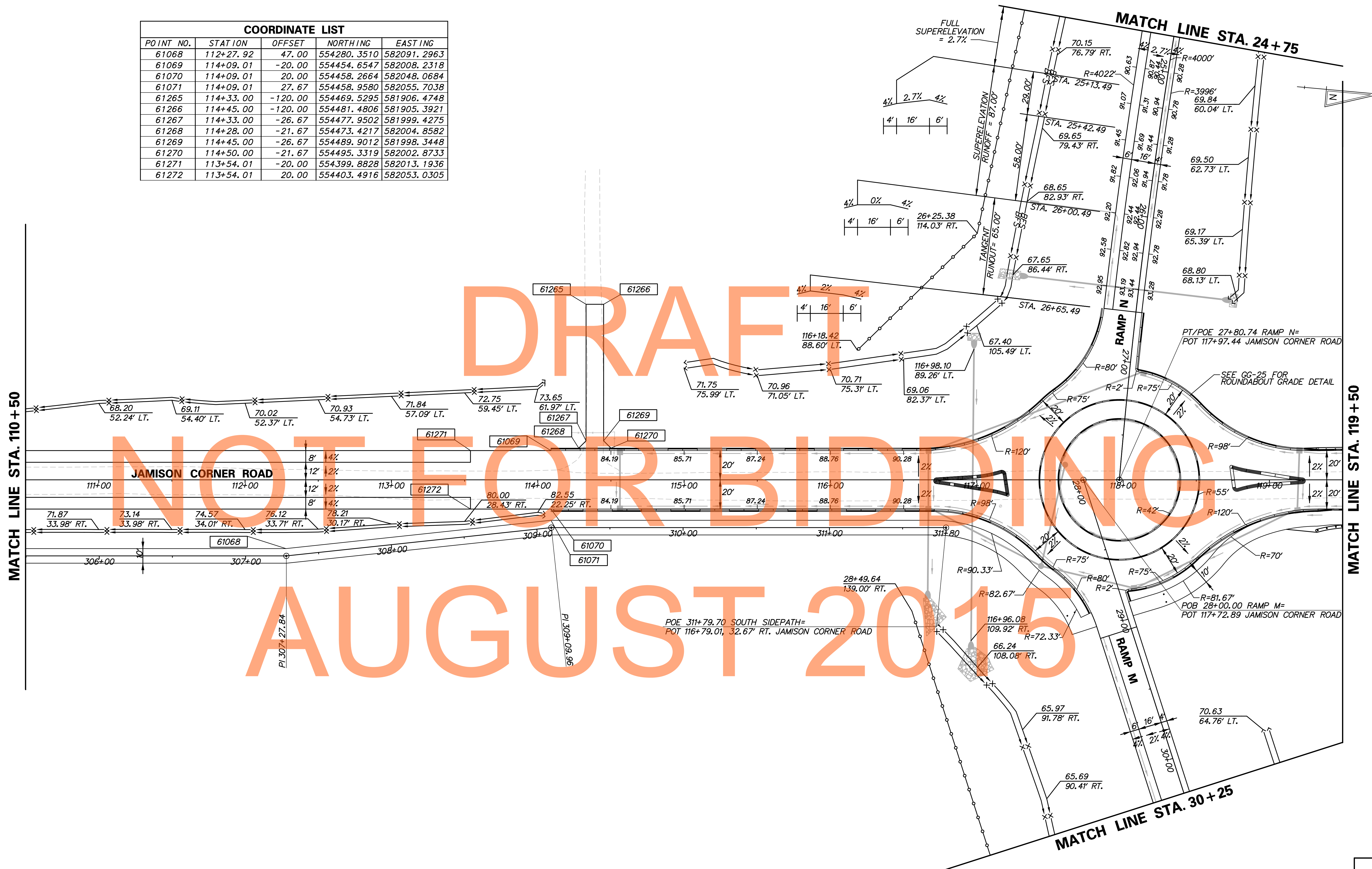
CONTRACT T200911308	BRIDGE NO.
COUNTY NEW CASTLE	DESIGNED BY: KGMA
	CHECKED BY: TAO

**GRADES & GEOMETRICS**

GG-22
SHEET NO. 181
TOTAL SHTS. 875

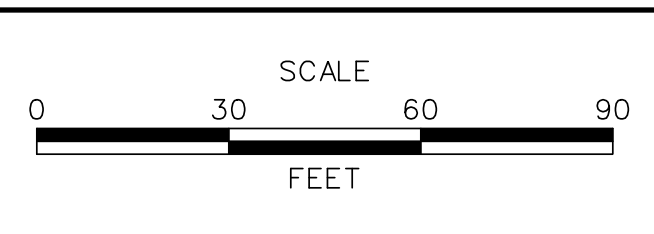


COORDINATE LIST				
POINT NO.	STATION	OFFSET	NORTHING	EASTING
61068	112+27.92	47.00	554280.3510	582091.2963
61069	114+09.01	-20.00	554454.6547	582008.2318
61070	114+09.01	20.00	554458.2664	582048.0684
61071	114+09.01	27.67	554458.9580	582055.7038
61265	114+33.00	-120.00	554469.5295	581906.4748
61266	114+45.00	-120.00	554481.4806	581905.3921
61267	114+33.00	-26.67	554477.9502	581999.4275
61268	114+28.00	-21.67	554473.4217	582004.8582
61269	114+45.00	-26.67	554489.9012	581998.3448
61270	114+50.00	-21.67	554495.3319	582002.8733
61271	113+54.01	-20.00	554399.8828	582013.1936
61272	113+54.01	20.00	554403.4916	582053.0305



M:\31653\000\31653.dgn  
 I:\CADD\GG023\3101\_1A.dgn  
 11/27/2014 2:52:52 PM

ADDENDUMS / REVISIONS	



**US 301,**  
**SR 896 TO SR 1**

CONTRACT	BRIDGE NO.
T200911308	
COUNTY	DESIGNED BY: KGMA
NEW CASTLE	CHECKED BY: TAO

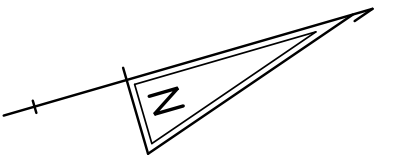
**GRADES & GEOMETRICS**

GG-23
SHEET NO.
182
TOTAL SHTS.
875



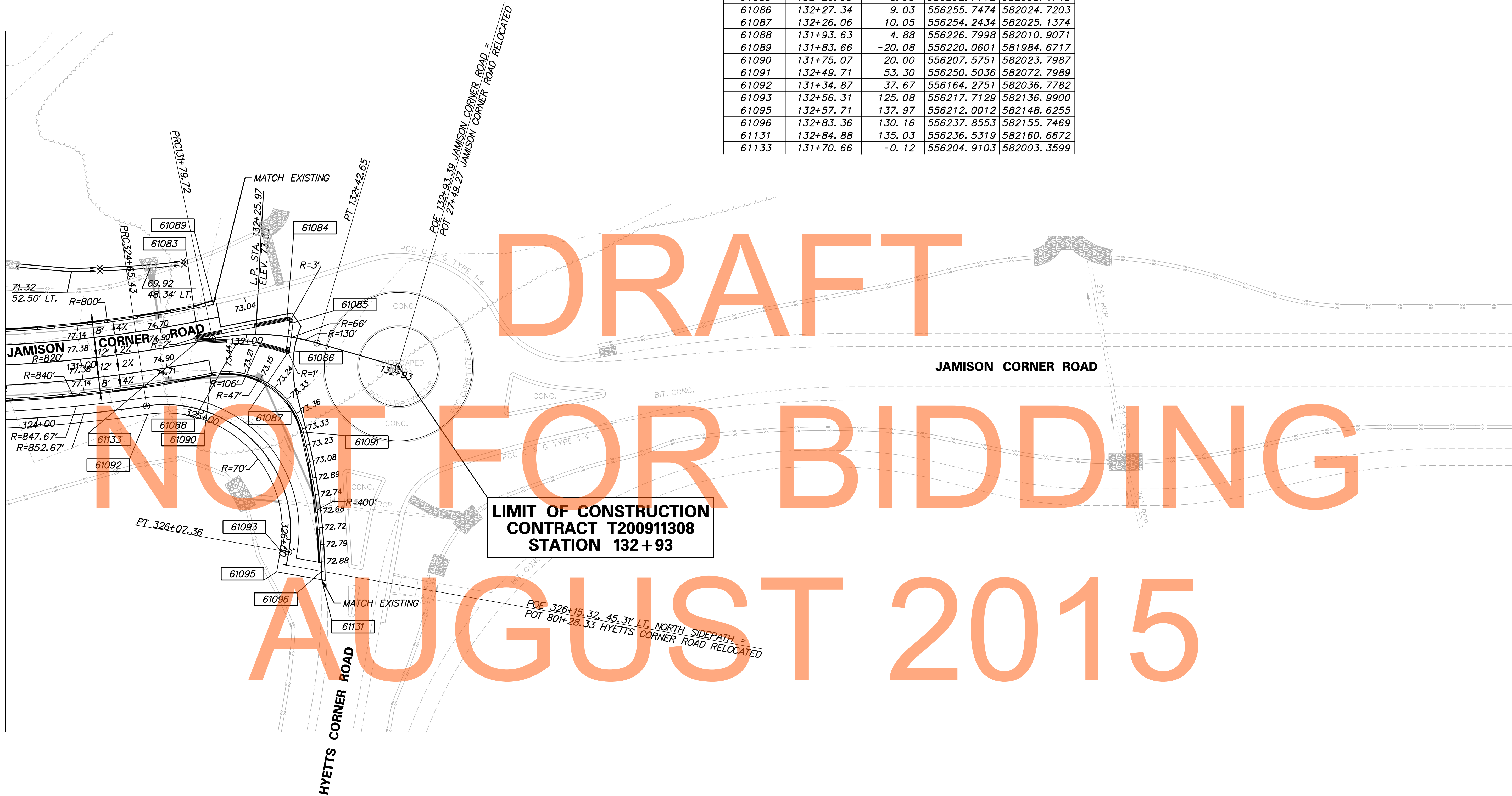






COORDINATE LIST				
POINT	STATION	OFFSET	NORTHING	EASTING
61083	131+71.36	-4.00	556205.9544	581999.5667
61084	132+22.94	-11.39	556260.2148	582004.3042
61085	132+26.65	-8.63	556262.7112	582008.4748
61086	132+27.34	9.03	556255.7474	582024.7203
61087	132+26.06	10.05	556254.2434	582025.1374
61088	131+93.63	4.88	556226.7998	582010.9071
61089	131+83.66	-20.08	556220.0601	581984.6717
61090	131+75.07	20.00	556207.5751	582023.7987
61091	132+49.71	53.30	556250.5036	582072.7989
61092	131+34.87	37.67	556164.2751	582036.7782
61093	132+56.31	125.08	556217.7129	582136.9900
61095	132+57.71	137.97	556212.0012	582148.6255
61096	132+83.36	130.16	556237.8553	582155.7469
61131	132+84.88	135.03	556236.5319	582160.6672
61133	131+70.66	-0.12	556204.9103	582003.3599

MATCH LINE STA. 130 + 55



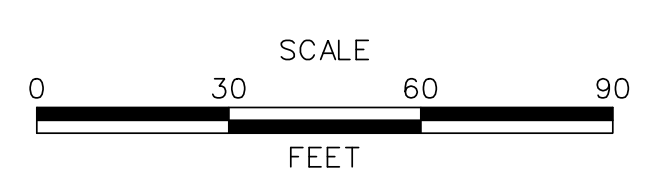
**LIMIT OF CONSTRUCTION  
CONTRACT T200911308  
STATION 132 + 93**

DRAFT NOT FOR BIDDING AUGUST 2015

D:\1653-000\cadd\66025\1301\_1A.dgn 2/29/2014 4:42:44 PM



ADDENDUMS / REVISIONS	



**US 301,  
SR 896 TO SR 1**

CONTRACT T200911308	BRIDGE NO.
COUNTY NEW CASTLE	DESIGNED BY: KGMA
	CHECKED BY: TAO

**GRADES & GEOMETRICS**

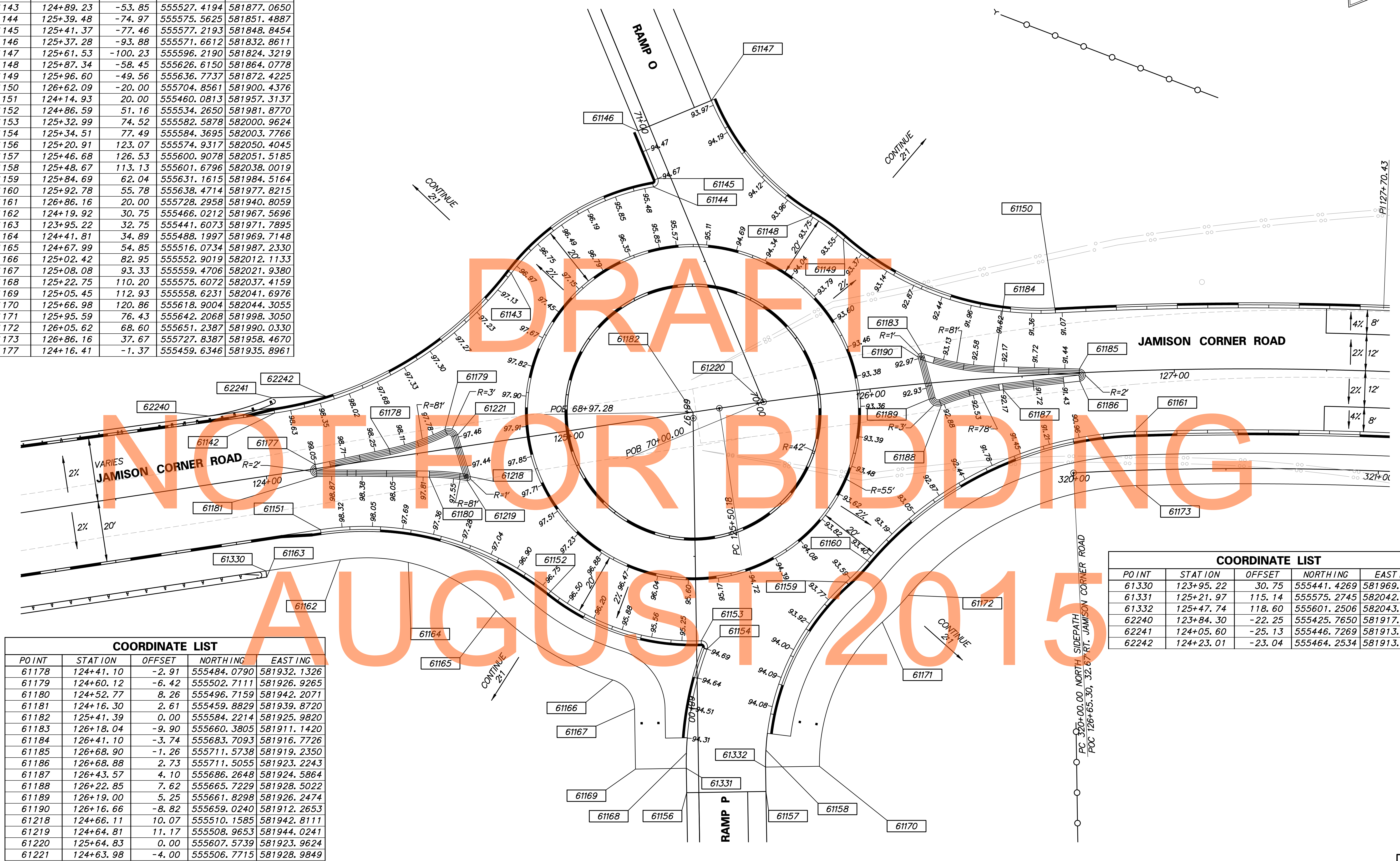
GG-25
SHEET NO. 184
TOTAL SHTS. 875







COORDINATE LIST				
POINT	STATION	OFFSET	NORTHING	EASTING
61142	124+05.70	-20.00	555447.2826	581918.3094
61143	124+89.23	-53.85	555527.4194	581877.0650
61144	125+39.48	-74.97	555575.5625	581851.4887
61145	125+41.37	-77.46	555577.2193	581848.8454
61146	125+37.28	-93.88	555571.6612	581832.8611
61147	125+61.53	-100.23	555596.2190	581824.3219
61148	125+87.34	-58.45	555626.6150	581864.0778
61149	125+96.60	-49.56	555636.7737	581872.4225
61150	126+62.09	-20.00	555704.8561	581900.4376
61151	124+14.93	20.00	555460.0813	581957.3137
61152	124+86.59	51.16	555534.2650	581981.8770
61153	125+32.99	74.52	555582.5878	582000.9624
61154	125+34.51	77.49	555584.3695	582003.7766
61156	125+20.91	123.07	555574.9317	582050.4045
61157	125+46.68	126.53	555600.9078	582051.5185
61158	125+48.67	113.13	555601.6796	582038.0019
61159	125+84.69	62.04	555631.1615	581984.5164
61160	125+92.78	55.78	555638.4714	581977.8215
61161	126+86.16	20.00	555728.2958	581940.8059
61162	124+19.92	30.75	555466.0212	581967.5696
61163	123+95.22	32.75	555441.6073	581971.7895
61164	124+41.81	34.89	555488.1997	581969.7148
61165	124+67.99	54.85	555516.0734	581987.2330
61166	125+02.42	82.95	555552.9019	582012.1133
61167	125+08.08	93.33	555559.4706	582021.9380
61168	125+22.75	110.20	555575.6072	582037.4159
61169	125+05.45	112.93	555558.6231	582041.6976
61170	125+66.98	120.86	555618.9004	582044.3055
61171	125+95.59	76.43	555642.2068	581998.3050
61172	126+05.62	68.60	555651.2387	581990.0330
61173	126+86.16	37.67	555727.8387	581958.4670
61177	124+16.41	-1.37	555459.6346	581935.8961

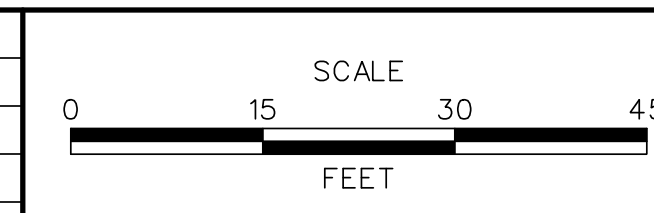


COORDINATE LIST				
POINT	STATION	OFFSET	NORTHING	EASTING
61178	124+41.10	-2.91	555484.0790	581932.1326
61179	124+60.12	-6.42	555502.7111	581926.9265
61180	124+52.77	8.26	555496.7159	581942.2071
61181	124+16.30	2.61	555459.8829	581939.8720
61182	125+41.39	0.00	555584.2214	581925.9820
61183	126+18.04	-9.90	555660.3805	581911.1420
61184	126+41.10	-3.74	555683.7093	581916.7726
61185	126+68.90	-1.26	555711.5738	581919.2350
61186	126+68.88	2.73	555711.5055	581923.2243
61187	126+43.57	4.10	555686.2648	581924.5864
61188	126+22.85	7.62	555665.7229	581928.5022
61189	126+19.00	5.25	555661.8298	581926.2474
61190	126+16.66	-8.82	555659.0240	581912.2653
61218	124+66.11	10.07	555510.1585	581942.8111
61219	124+64.81	11.17	555508.9653	581944.0241
61220	125+64.83	0.00	555607.5739	581923.9624
61221	124+63.98	-4.00	555506.7715	581928.9849

COORDINATE LIST				
POINT	STATION	OFFSET	NORTHING	EASTING
61330	123+95.22	30.75	555441.4269	581969.7976
61331	125+21.97	115.14	555575.2745	582042.4118
61332	125+47.74	118.60	555601.2506	582043.5259
62240	123+84.30	-22.25	555425.7650	581917.9990
62241	124+05.60	-25.13	555446.7269	581913.2121
62242	124+23.01	-23.04	555464.2534	581913.7238

p:\1653-000\contract\tao\cadd\66027\301\_1A.dgn  
 02/29/2014 4:47:51 PM

ADDENDUMS / REVISIONS



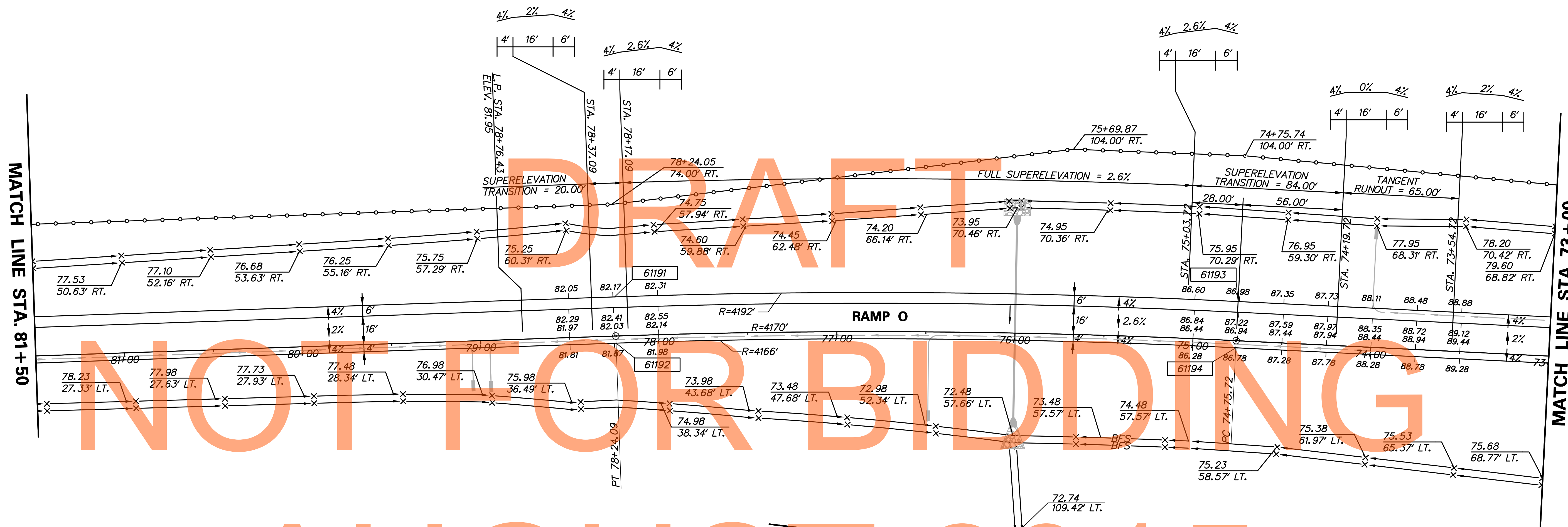
**US 301, SR 896 TO SR 1**

CONTRACT	BRIDGE NO.
T20091308	
COUNTY	DESIGNED BY: KGMA
NEW CASTLE	CHECKED BY: TAO

**GRADES & GEOMETRICS**



COORDINATE LIST				
POINT NO.	STATION	OFFSET	NORTHING	EASTING
61191	78+24.09	22.00	555343.4168	581141.8091
61192	78+24.09	-4.00	555319.6573	581152.3677
61193	74+75.72	22.00	555472.1117	581467.4048
61194	74+75.72	-4.00	555447.5540	581475.9440



NOT FOR BIDDING

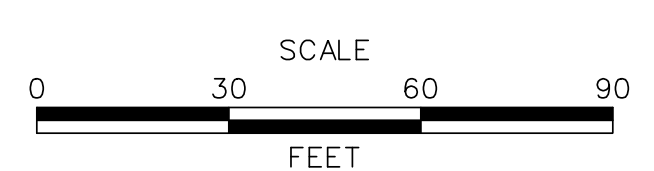
AUGUST 2015

MATCH LINE SHEET GG-11

p:\1653-000\cmr\csl\tao\cadd\GG028U301\_1A.dgn 10/30/2012 2:44:02 PM



ADDENDUMS / REVISIONS	



**US 301,  
SR 896 TO SR 1**

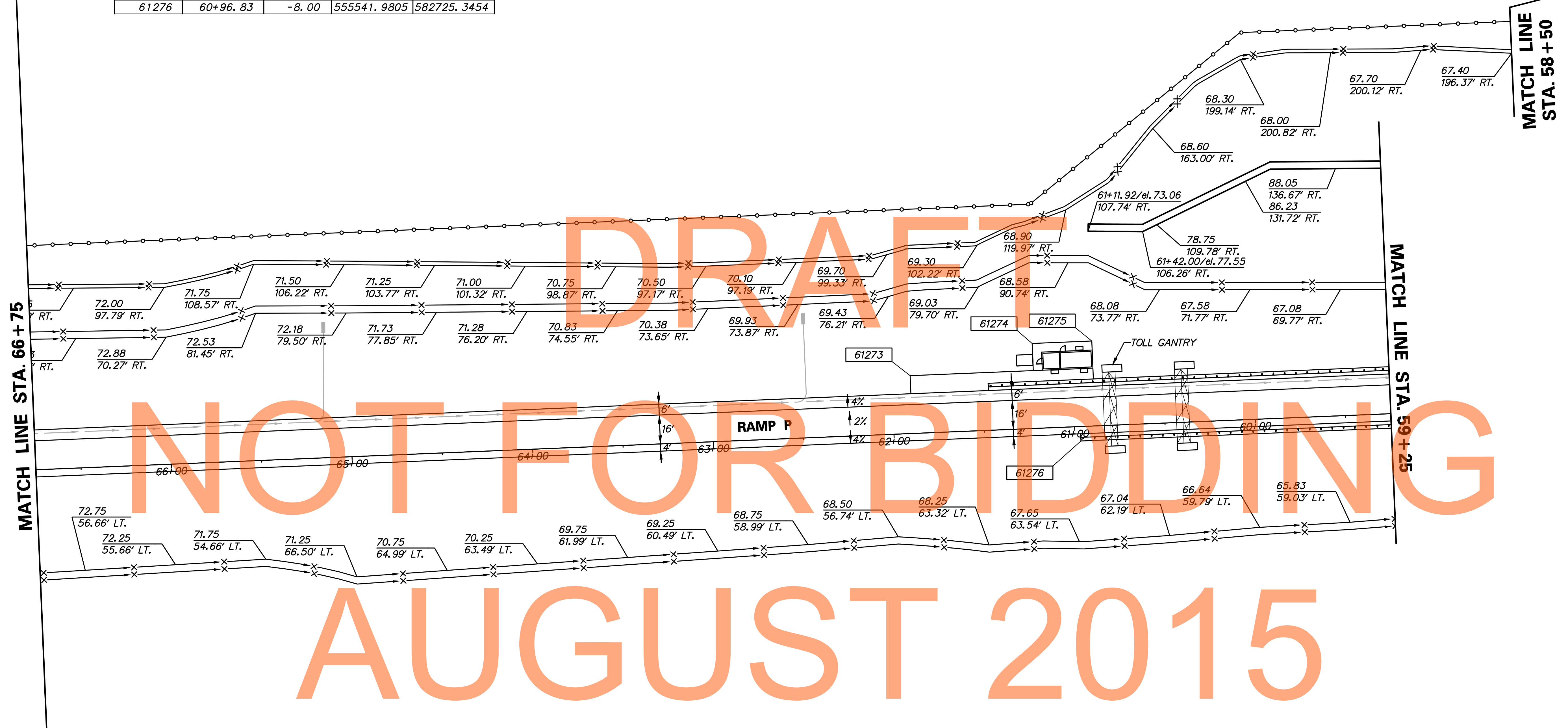
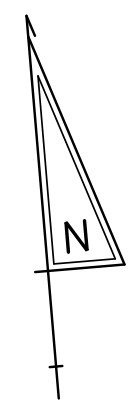
CONTRACT T200911308	BRIDGE NO.
COUNTY NEW CASTLE	DESIGNED BY: KGMA
	CHECKED BY: TAO

**GRADES & GEOMETRICS**

<b>GG-28</b>
SHEET NO. 187
TOTAL SHTS. 875



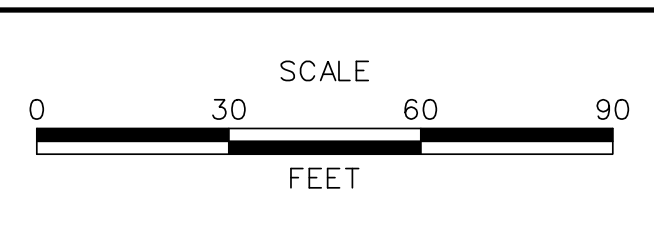
COORDINATE LIST				
POINT NO.	STATION	OFFSET	NORTHING	EASTING
61273	61+89.74	32.00	555585.9246	582634.2420
61274	61+21.58	47.00	555597.9904	582702.9792
61275	60+88.58	47.00	555596.5763	582735.9489
61276	60+96.83	-8.00	555541.9805	582725.3454



p:\1653-000\contract\1a\cead\G6029\301\_1A.dgn  
 08/29/2014 4:45:58 PM



ADDENDUMS / REVISIONS	



**US 301,  
SR 896 TO SR 1**

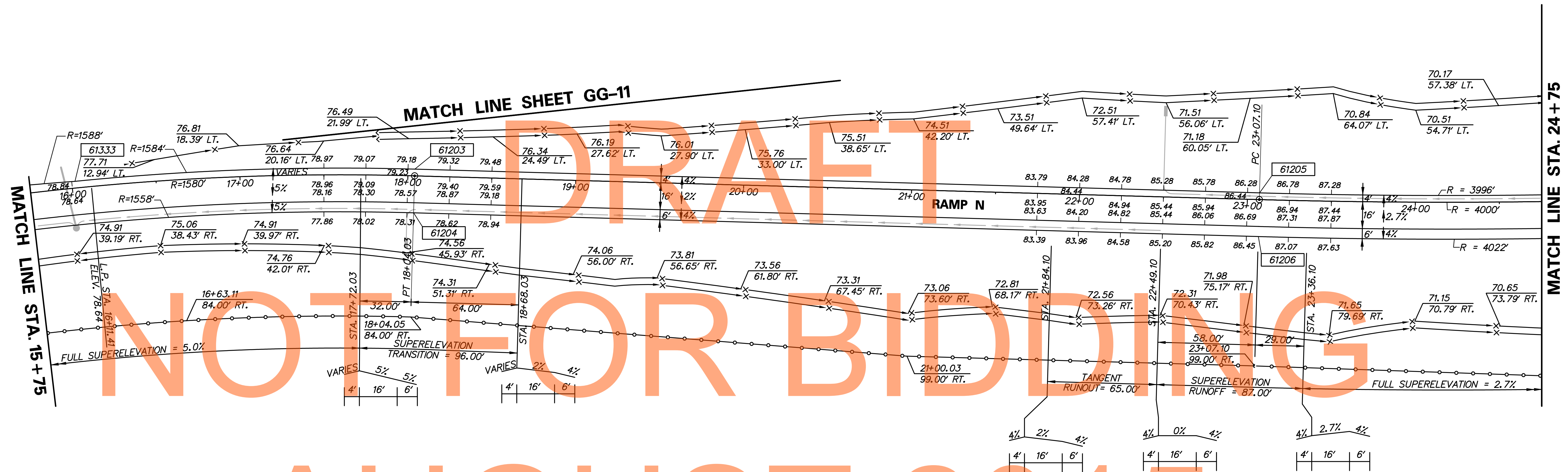
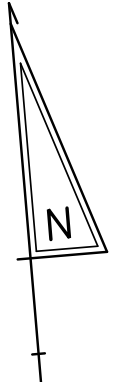
CONTRACT T200911308	BRIDGE NO.
COUNTY NEW CASTLE	DESIGNED BY: KGMA
	CHECKED BY: TAO

**GRADES & GEOMETRICS**

GG-29
SHEET NO. 188
TOTAL SHTS. 875



COORDINATE LIST				
POINT NO.	STATION	OFFSET	NORTHING	EASTING
61203	18+04.03	-4.00	554928.7333	581020.9485
61204	18+04.03	22.00	554902.8970	581018.0360
61205	23+07.15	-4.00	554872.3745	581520.9038
61206	23+07.15	22.00	554846.5381	581517.9916
61333	16+01.93	-4.00	554938.5088	580818.7192

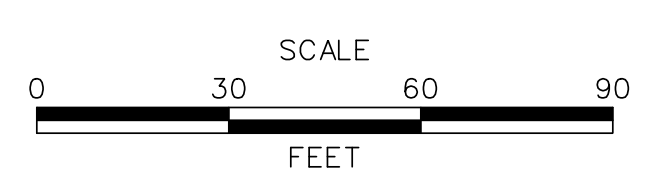


AUGUST 2015

p:\1653-000\contract\1653\cadd\GG0301301\_1A.dgn  
 20 29 2014 4:41:40 PM



ADDENDUMS / REVISIONS	



**US 301,  
SR 896 TO SR 1**

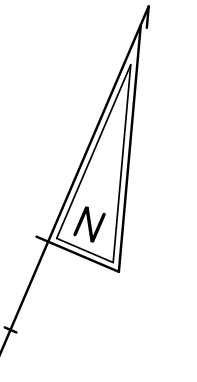
CONTRACT T200911308	BRIDGE NO.
COUNTY NEW CASTLE	DESIGNED BY: KGMA
	CHECKED BY: TAO

**GRADES & GEOMETRICS**

<b>GG-30</b>
SHEET NO. 189
TOTAL SHTS. 875

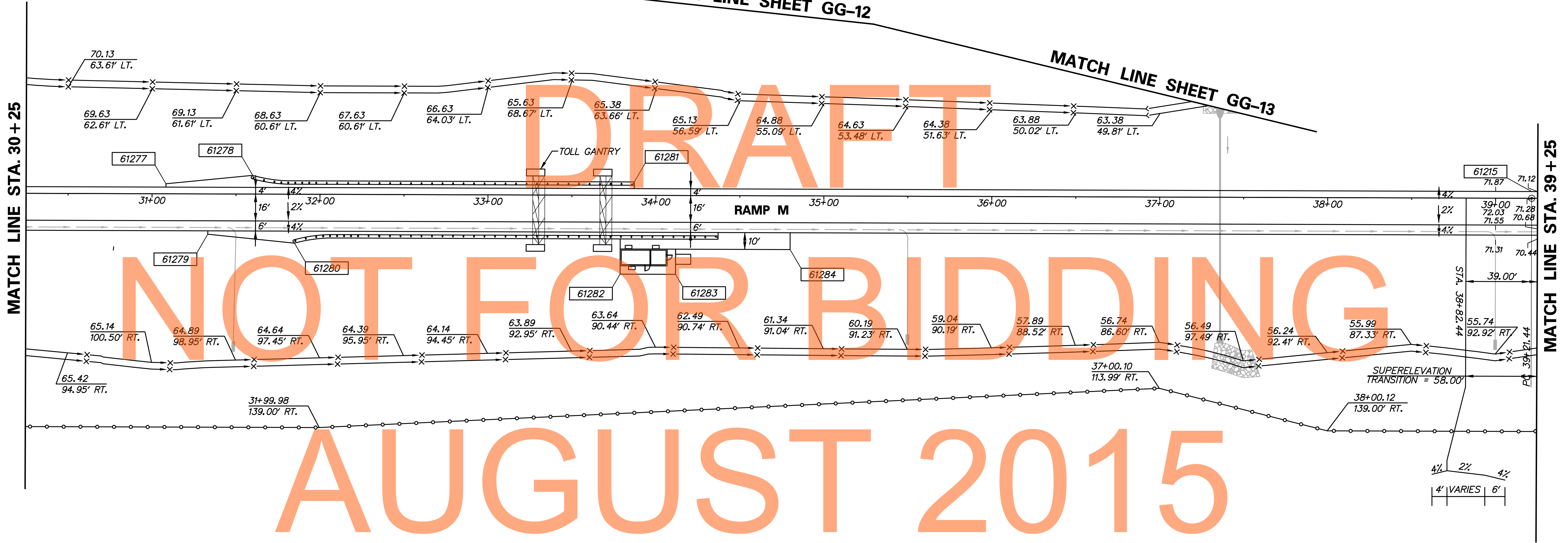


COORDINATE LIST				
POINT	STATION	OFFSET	NORTHING	EASTING
61215	39+21.44	-4.00	555259.7320	583026.4770
61277	31+08.25	-6.00	554944.5584	582276.8467
61278	31+59.91	-11.16	554969.4509	582322.3983
61279	31+33.25	24.00	554926.6781	582311.5642
61280	31+84.91	29.16	554942.0576	582361.1430
61281	33+87.11	-8.00	555055.1111	582532.8629
61282	33+78.84	47.00	555001.2374	582546.6858
61283	34+11.84	47.00	555014.1022	582577.0749
61284	34+70.00	32.00	555054.4866	582633.9935



MATCH LINE SHEET GG-12

MATCH LINE SHEET GG-13

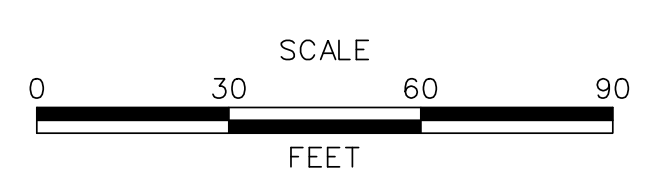


AUGUST 2015

p:\1653-000\cadd\gg-31\gg-31.dgn  
 08/29/2014 4:41:43 PM



ADDENDUMS / REVISIONS	



US 301,  
SR 896 TO SR 1

CONTRACT	BRIDGE NO.
T200911308	DESIGNED BY: KGMA
COUNTY	CHECKED BY: TAO
NEW CASTLE	

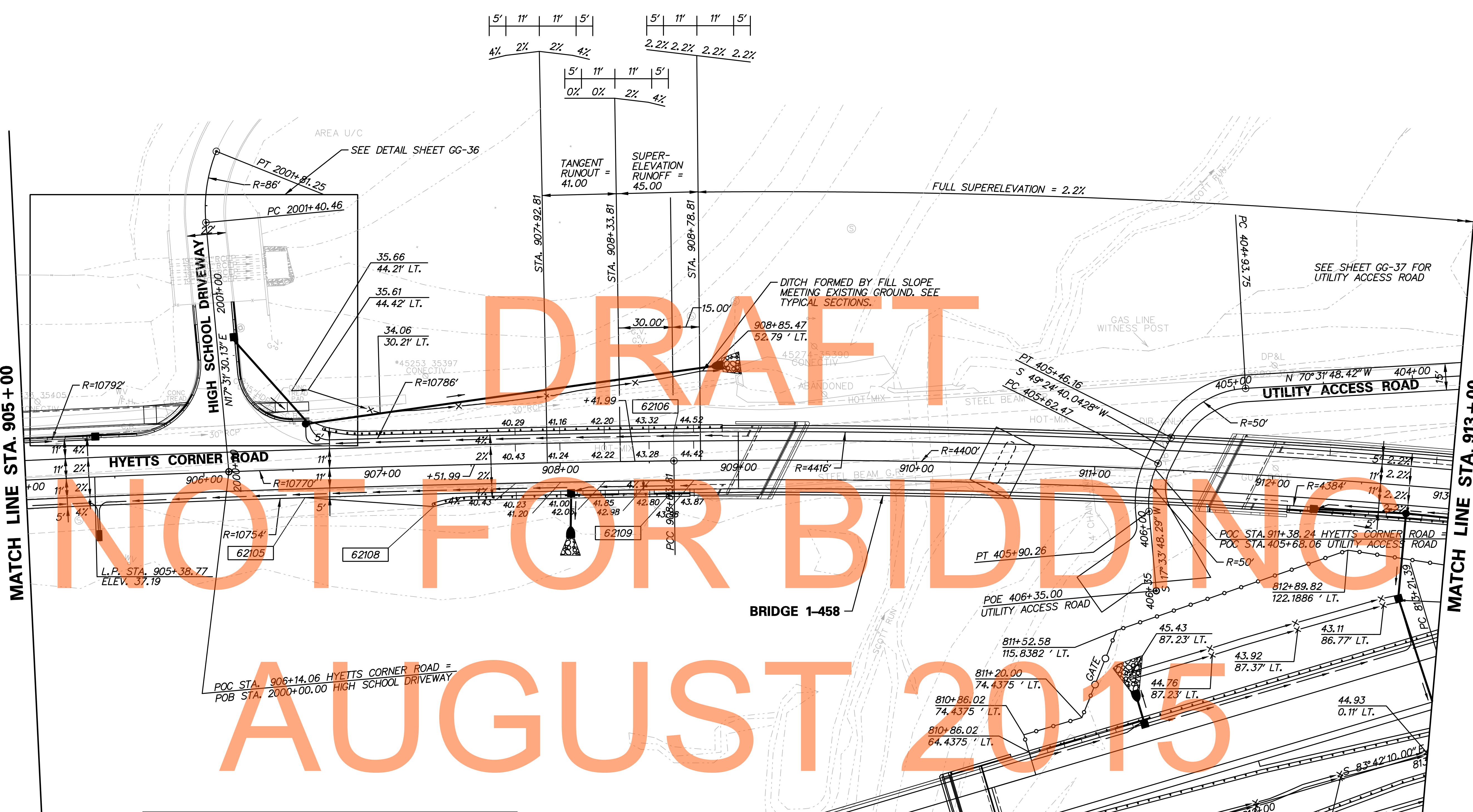
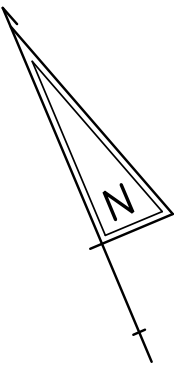
GRADES & GEOMETRICS

GG-31
SHEET NO.
190
TOTAL SHTS.
875









MATCH LINE STA. 905 + 00

MATCH LINE STA. 913 + 00

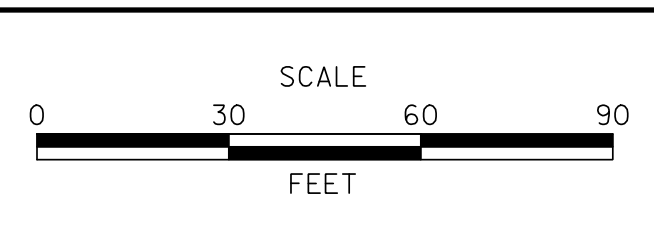
DRAFT  
NOT FOR BIDDING  
AUGUST 2015

COORDINATE LIST				
POINT	STATION	OFFSET	NORTHING	EASTING
62105	906+56.27	16.00	555668.7807	585757.3651
62106	908+63.81	-16.00	555622.4926	585962.1867
62108	907+28.51	23.10	555636.1513	585822.0646
62109	908+63.81	16.00	555592.8336	585950.1725

D:\31653-000\scen\reg\ta\ceadh\G6033\301\_1A.dgn 10/31/2014 1:52:52 PM



ADDENDUMS / REVISIONS	



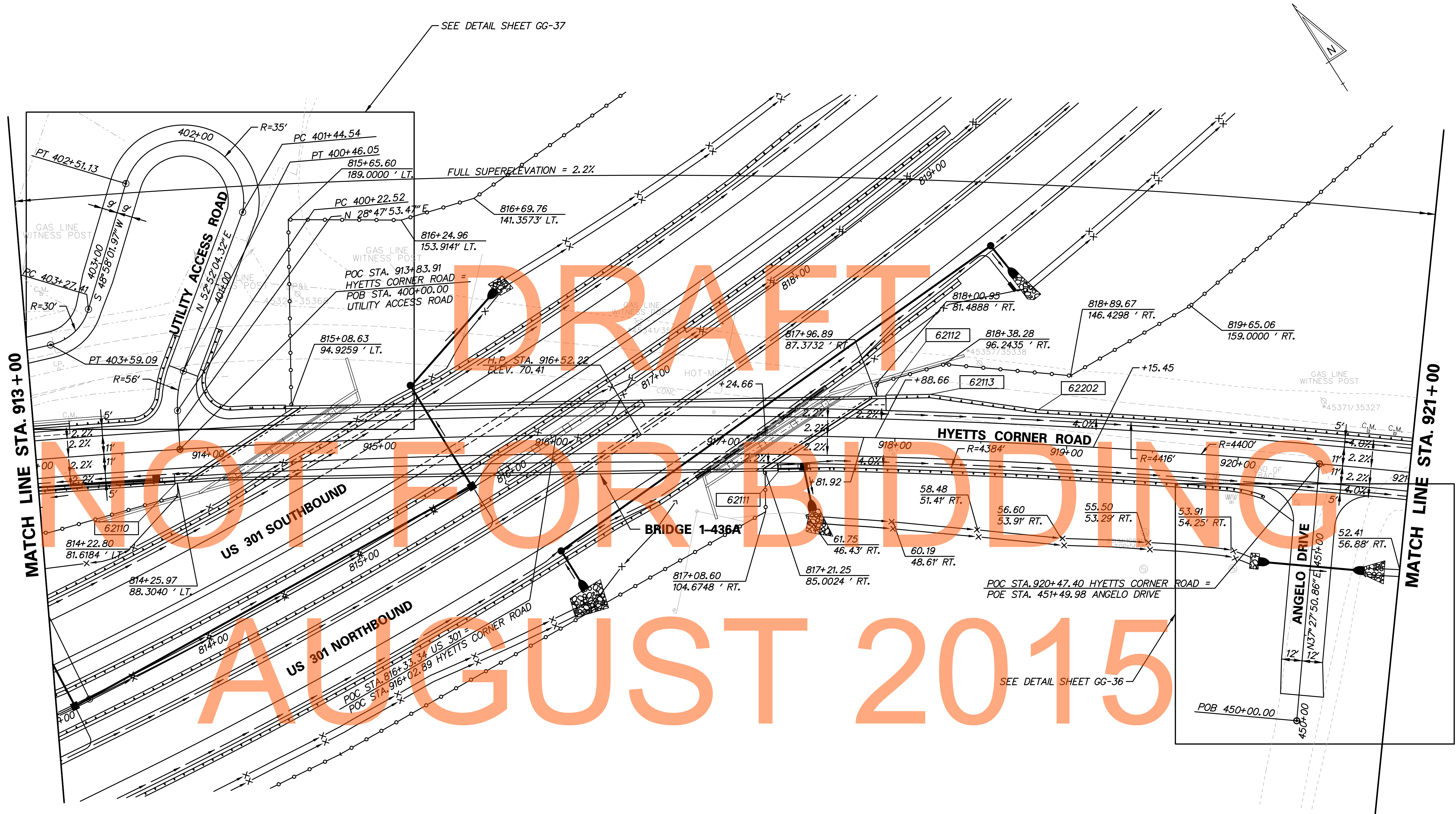
**US 301,  
SR 896 TO SR 1**

CONTRACT	BRIDGE NO.	1-6
T200911308	DESIGNED BY:	K.S.B.
COUNTY	CHECKED BY:	B.R.T.
NEW CASTLE		

**GRADES & GEOMETRICS**

<b>GG-33</b>
SHEET NO.
192
TOTAL SHTS.
875



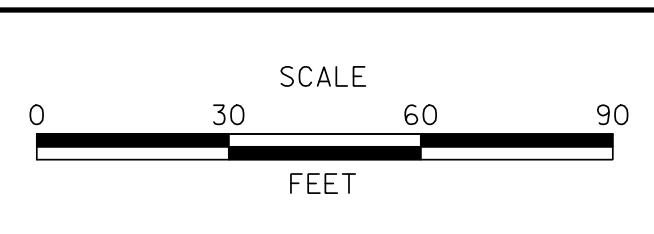


COORDINATE LIST				
POINT	STATION	OFFSET	NORTHING	EASTING
62110	913+79.78	20.00	555368.8517	586412.3354
62111	917+32.48	21.11	555186.7891	586712.3881
62112	917+93.93	-24.95	555190.9125	586789.0902
62113	918+19.60	-26.24	555177.4208	586811.1465
62202	918+82.42	-20.00	555136.1676	586859.3566

p:\31653-000\ssm\trngst\1a\cadd\GG0341301\_1A.dgn  
 2013/08/14 10:55:55 PM



ADDENDUMS / REVISIONS	



**US 301,  
SR 896 TO SR 1**

CONTRACT T200911308	BRIDGE NO. 1-5
COUNTY NEW CASTLE	DESIGNED BY: K.S.B.
	CHECKED BY: B.R.T.

**GRADES & GEOMETRICS**

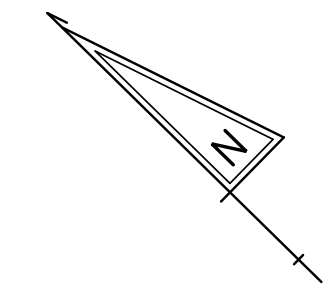
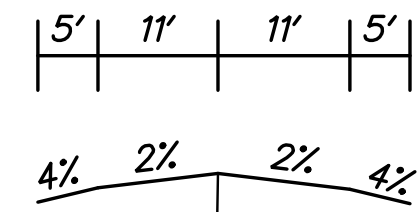
<b>GG-34</b>
SHEET NO. 193
TOTAL SHTS. 875







COORDINATE LIST				
POINT NO.	STATION	OFFSET	NORTHING	EASTING
62124	929+89.45	-16.00'	554387.0697	587676.5221
62125	930+25.00	-14.57'	554359.6728	587699.2191
62127	929+89.75	16.00'	554365.4538	587652.9245
62128	930+25.00	0.00'	554349.9337	587688.3804
62234	929+89.75	0.00'	554376.1477	587664.8258



DRAFT  
NOT FOR BIDDING  
AUGUST 2015

**LIMIT OF CONSTRUCTION**  
**CONTRACT T200911308**  
**STATION 930+25**

MATCH LINE STA. 927+50

M:\31651\000\Drawings\1A\CADD\66036U301\_1A.dgn  
 11/27/2014 2:57:08 PM



ADDENDUMS / REVISIONS	



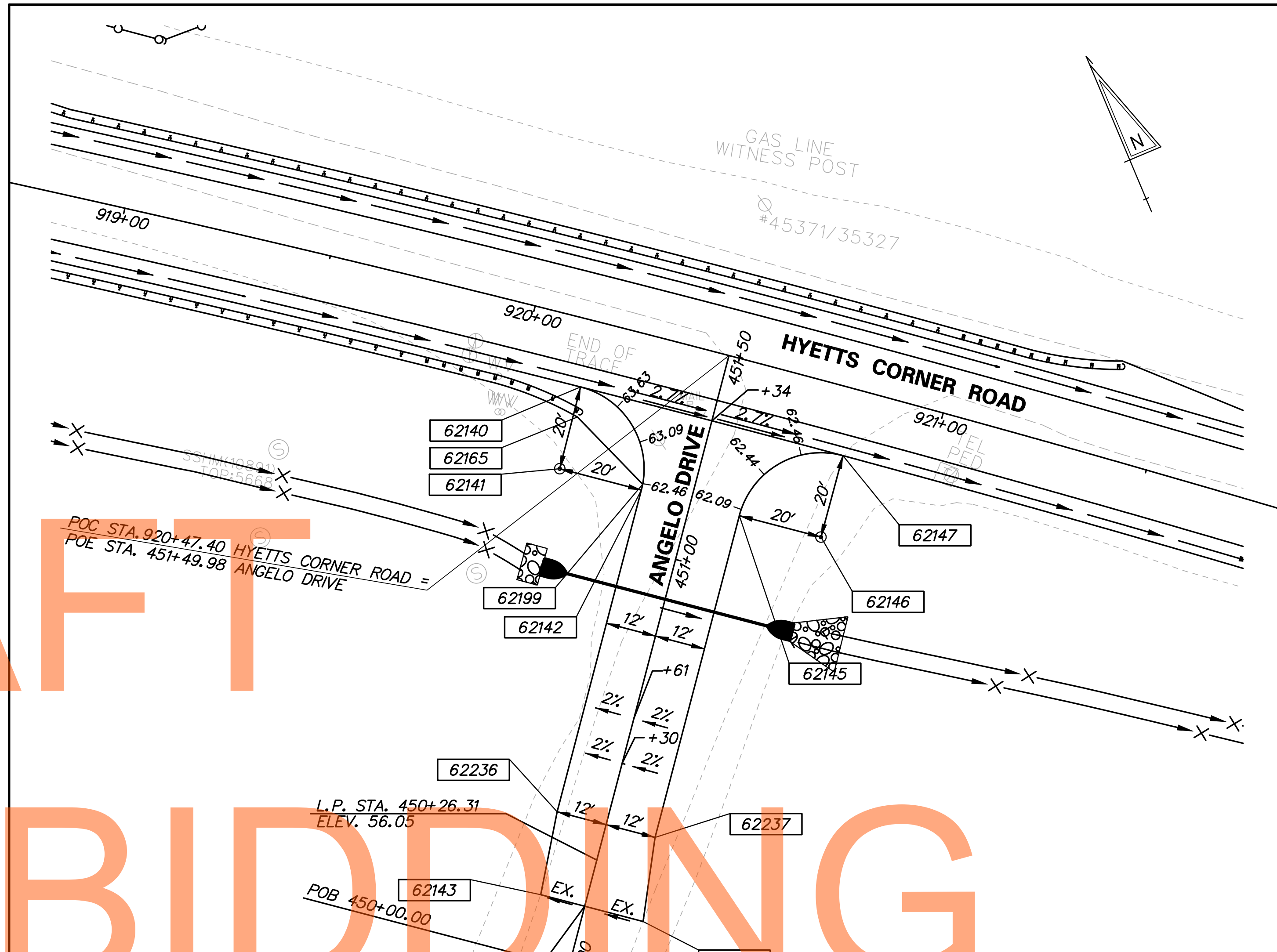
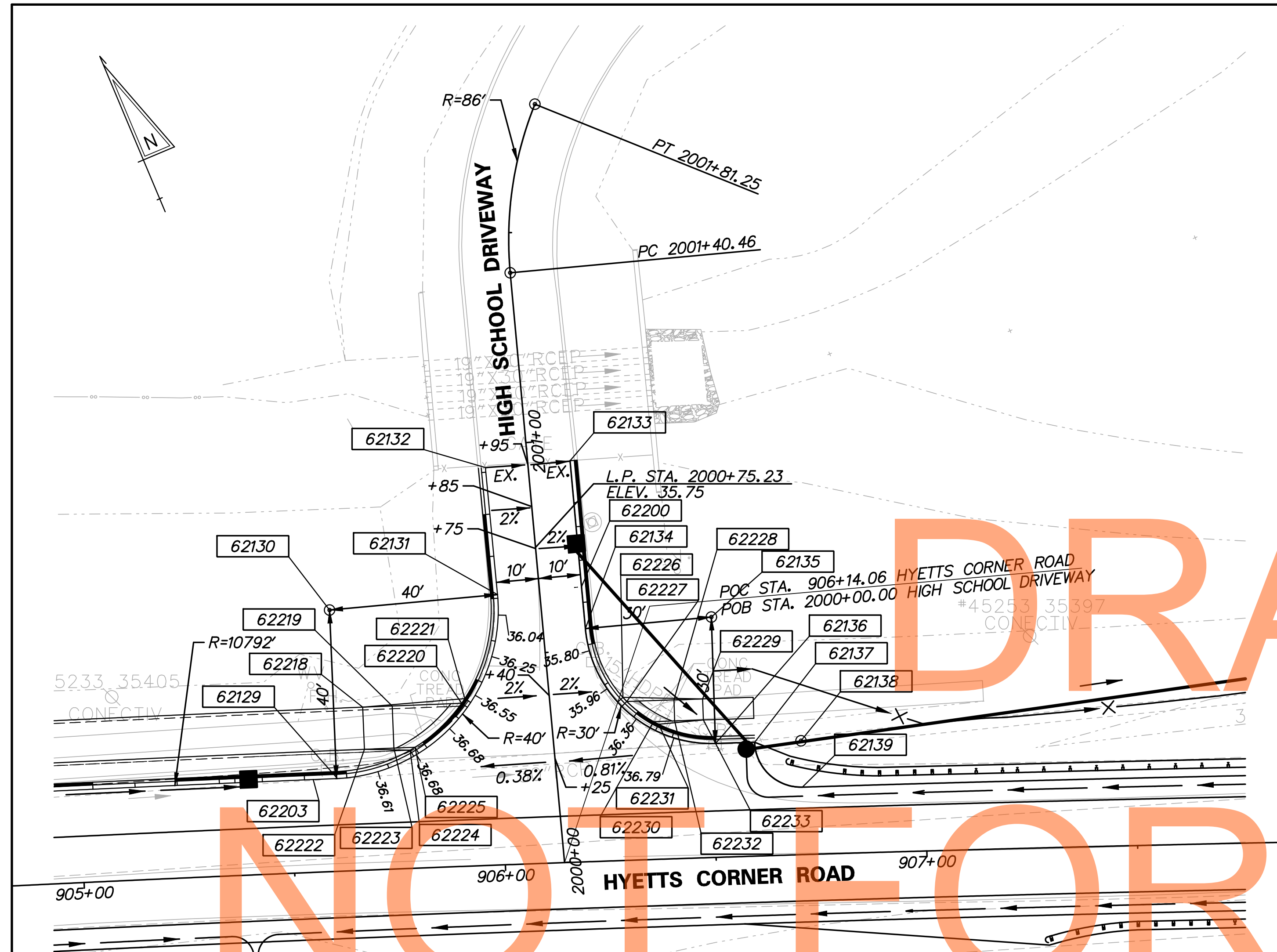
**US 301,  
 SR 896 TO SR 1**

CONTRACT T200911308	BRIDGE NO.
COUNTY NEW CASTLE	DESIGNED BY: K.S.B.
	CHECKED BY: B.R.T.

**GRADES & GEOMETRICS**

GG-36
SHEET NO. 195
TOTAL SHTS. 875





**COORDINATE LIST**

POINT NO.	STATION	OFFSET	NORTHING	EASTING	ELEVATION
62129	905+61.04	-22.00	555737.9905	585681.6844	
62130	905+60.82	-62.00	555775.5487	585695.4460	
62131	2000+64.76	-10.00	555763.5038	585733.5894	
62132	2000+95.00	-10.10	555792.3731	585742.5986	
62133	2000+95.00	10.04	555786.0849	585761.7392	
62134	2000+54.79	10.00	555747.9773	585749.6599	
62135	906+50.74	-57.00	555738.9437	585778.2675	
62136	906+50.74	-27.00	555710.9209	585767.5565	
62137	906+60.00	-27.00	555707.6015	585776.2297	
62138	906+70.97	-27.00	555703.6601	585786.4993	
62139	906+70.97	-16.00	555693.3925	585782.5527	
62200	2000+64.76	10.00	555757.4814	585752.6611	
62203	905+55.31	-22.00	555739.9957	585676.2983	
62218	905+67.70	-38.67	555751.2704	585693.7687	37.46
62219	905+74.68	-38.67	555748.8172	585700.3317	36.94
62220	905+91.09	-38.67	555743.0348	585715.7507	36.61
62221	905+91.88	-39.74	555743.7605	585716.8692	37.22
62222	905+67.70	-28.67	555741.9022	585690.2705	37.26
62223	905+74.68	-28.67	555739.4513	585696.8275	36.76
62224	905+78.50	-28.03	555737.5101	585700.1900	37.28
62225	905+79.67	-28.67	555737.6981	585701.5100	36.66
62226	906+29.23	-38.66	555729.5006	585751.5541	36.72
62227	906+30.11	-37.67	555728.2544	585752.0279	36.09
62228	906+41.27	-37.67	555724.2733	585762.4872	36.31
62229	906+48.05	-37.67	555721.8479	585768.8434	36.88
62230	906+36.28	-37.67	555721.3813	585756.0337	36.51
62231	906+37.44	-32.01	555720.3548	585756.8845	37.20
62232	906+41.27	-32.67	555719.6013	585760.7062	36.61
62233	906+48.05	-32.67	555717.1770	585767.0594	36.91

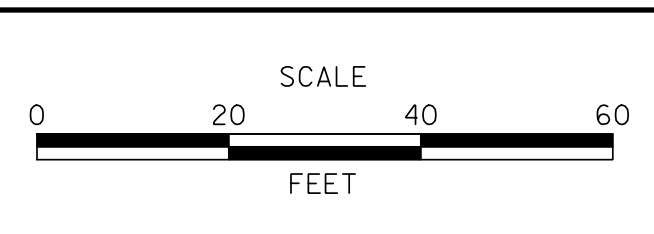
**COORDINATE LIST**

POINT NO.	STATION	OFFSET	NORTHING	EASTING
62140	920+15.14	16.00	555028.7307	586945.2789
62141	920+15.14	36.00	555012.7673	586933.2303
62142	451+13.87	-12.00	555000.6020	586949.1050
62143	450+15.00	-10.79	554921.3954	586889.9254
62144	450+15.00	14.31	554906.1233	586909.8543
62145	451+13.87	12.00	554986.0035	586968.1545
62146	920+79.67	36.00	554973.8382	586984.0292
62147	920+79.67	16.00	554989.6233	586996.3106
62165	920+16.19	23.09	555022.4402	586941.8422
62199	451+15.29	-12.05	555001.7598	586949.9286
62236	450+35.00	-12.00	554938.0035	586901.1337
62237	450+35.00	12.00	554923.4051	586920.1833

M:\31653\000\US01\G0037\US01\_1A.dgn  
 11/23/2014 2:58:02 PM



ADDENDUMS / REVISIONS

**US 301,  
SR 896 TO SR 1**

CONTRACT T200911308	BRIDGE NO.
COUNTY NEW CASTLE	DESIGNED BY: SES
	CHECKED BY: BRT

**GRADES & GEOMETRICS**

<b>GG-37</b>
SHEET NO. 196
TOTAL SHTS. 875







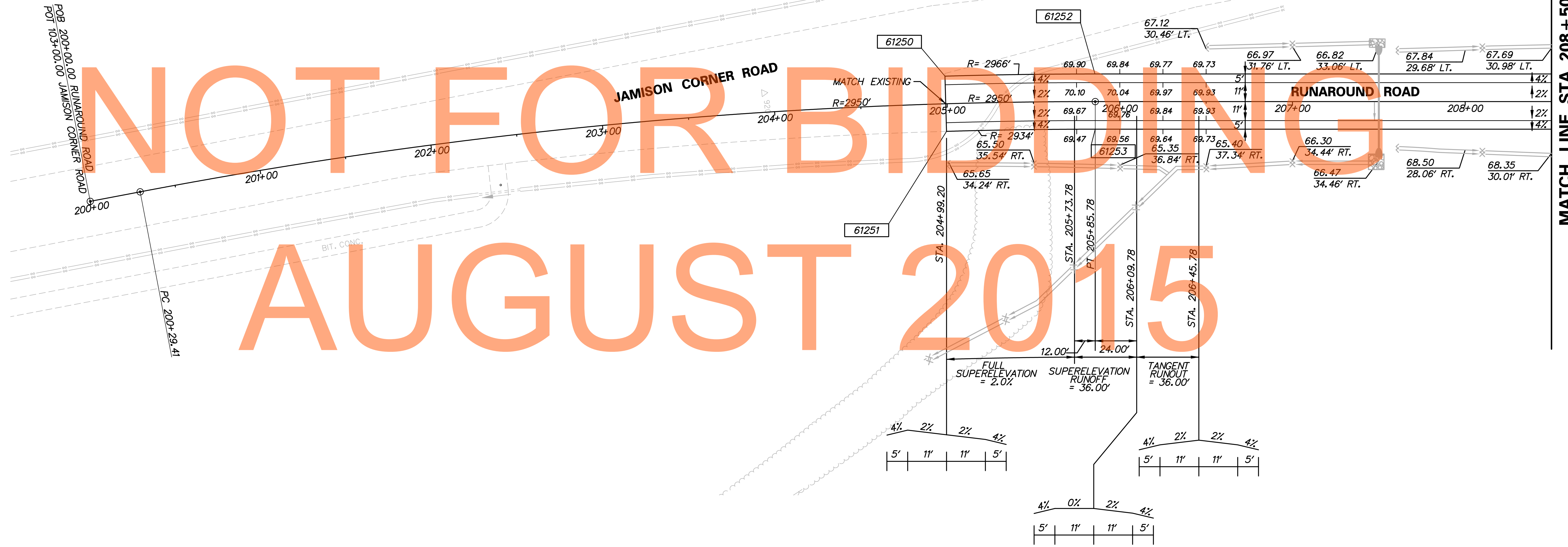
COORDINATE LIST				
POINT NO.	STATION	OFFSET	NORTHING	EASTING
61250	204+99.20	-16.00	553851.6355	582104.5564
61251	204+99.20	16.00	553849.4328	582136.4805
61252	205+85.65	-16.00	553938.2496	582111.8151
61253	205+85.65	16.00	553935.1104	582143.6607



# DRAFT

# NOT FOR BIDDING

# AUGUST 2015

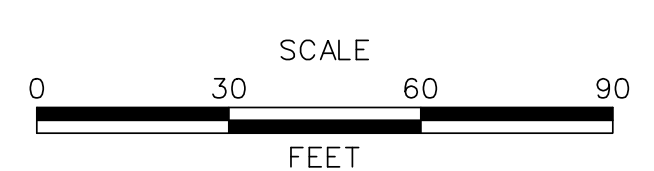


MATCH LINE STA. 208+50

p:\31653-000\enr\cadd\1a\cadd\Geo390\301\_1A.dgn 10/30/2012 2:44:20 PM



ADDENDUMS / REVISIONS	



**US 301,  
SR 896 TO SR 1**

CONTRACT T200911308	BRIDGE NO.
COUNTY NEW CASTLE	DESIGNED BY: SHH
	CHECKED BY: TAO

**GRADES & GEOMETRICS**

GG-39
SHEET NO. 198
TOTAL SHTS. 875



COORDINATE LIST				
POINT NO.	STATION	OFFSET	NORTHING	EASTING
61254	216+74.51	-16.00	555021.8574	582218.6328
61255	216+74.51	16.00	555018.7182	582250.4785



DRAFT

NOT FOR BIDDING

AUGUST 2015

MATCH LINE STA. 208+50

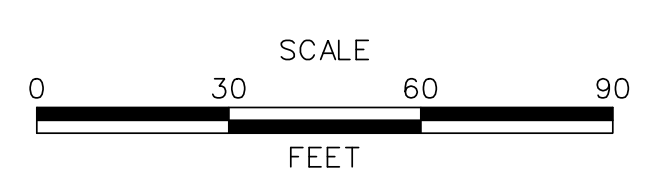
MATCH LINE STA. 217+00



M:\31653-000\CONTRACT 1A\CADD\G040U301\_1A.dgn 8/23/2015 05:57 PM



ADDENDUMS / REVISIONS	



**US 301,  
SR 896 TO SR 1**

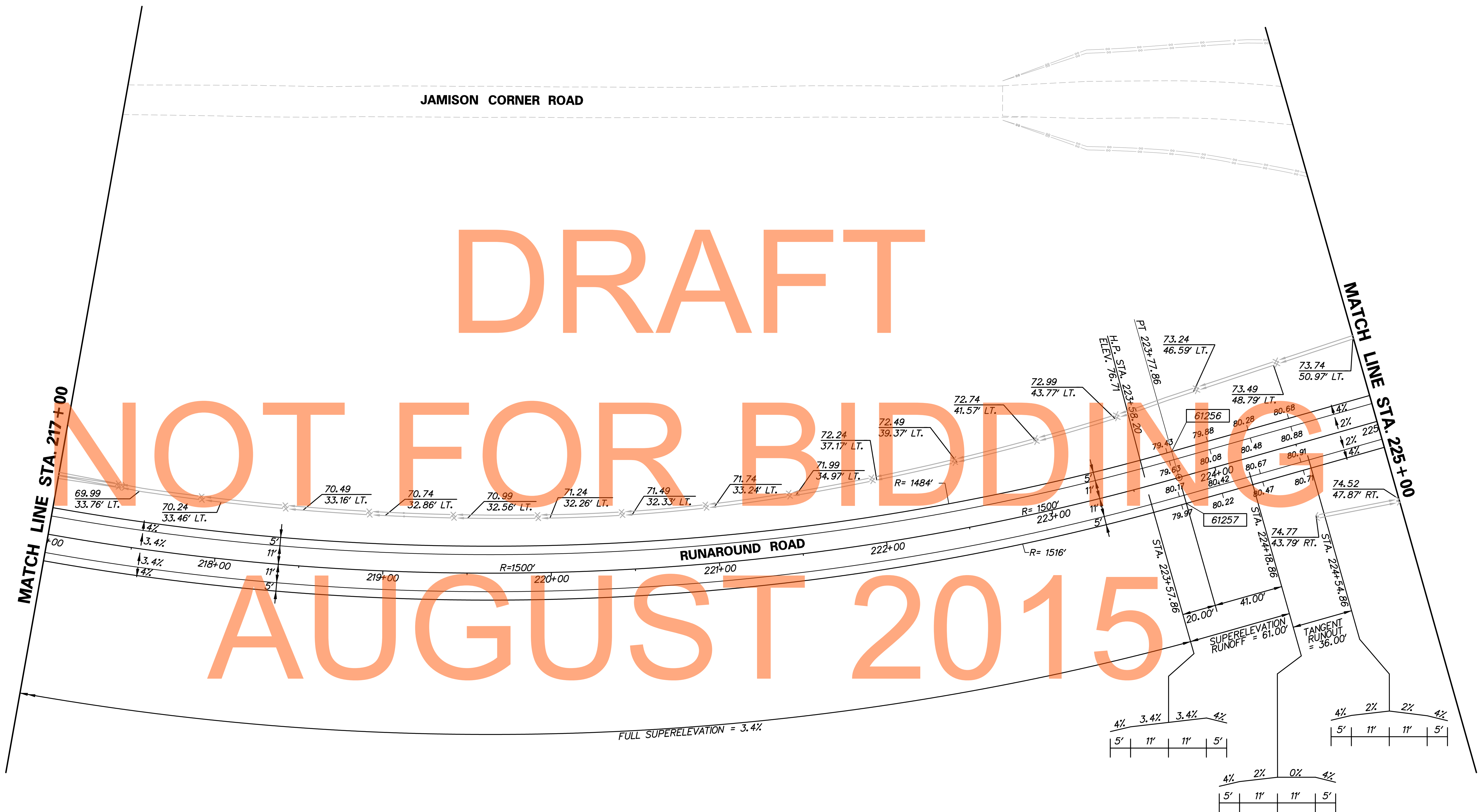
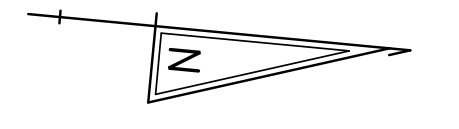
CONTRACT	BRIDGE NO.
T200911308	
COUNTY	DESIGNED BY: SHH
NEW CASTLE	CHECKED BY: TAO

**GRADES & GEOMETRICS**

<b>GG-40</b>
SHEET NO.
199
TOTAL SHTS.
875



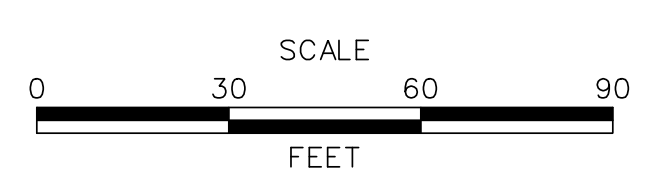
COORDINATE LIST				
POINT	STATION	OFFSET	NORTHING	EASTING
61256	223+77.86	-16.00	555704.9592	582125.0217
61257	223+77.86	16.00	555716.5500	582154.8488



M:\31653-000\CONTRACT 14\CADD\G04\1001\_1A.dgn  
 5/14/2015 8:27:06 AM



ADDENDUMS / REVISIONS	



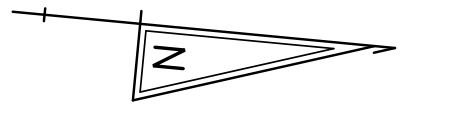
**US 301,  
SR 896 TO SR 1**

CONTRACT T200911308	BRIDGE NO.
COUNTY NEW CASTLE	DESIGNED BY: SHH
	CHECKED BY: TAO

**GRADES AND GEOMETRICS**

GG-41
SHEET NO. 200
TOTAL SHTS. 875





COORDINATE LIST				
POINT	STATION	OFFSET	NORTHING	EASTING
61258	225+81.56	-16.00	555894.8274	582051.2393
61259	225+81.56	16.00	555906.4181	582081.0664
61260	227+23.74	-16.00	556037.2624	582018.1205
61261	227+23.74	16.00	556040.0200	582050.0014
61262	227+74.82	-16.00	556088.1580	582013.7182
61263	227+74.82	16.00	556090.9156	582045.5992

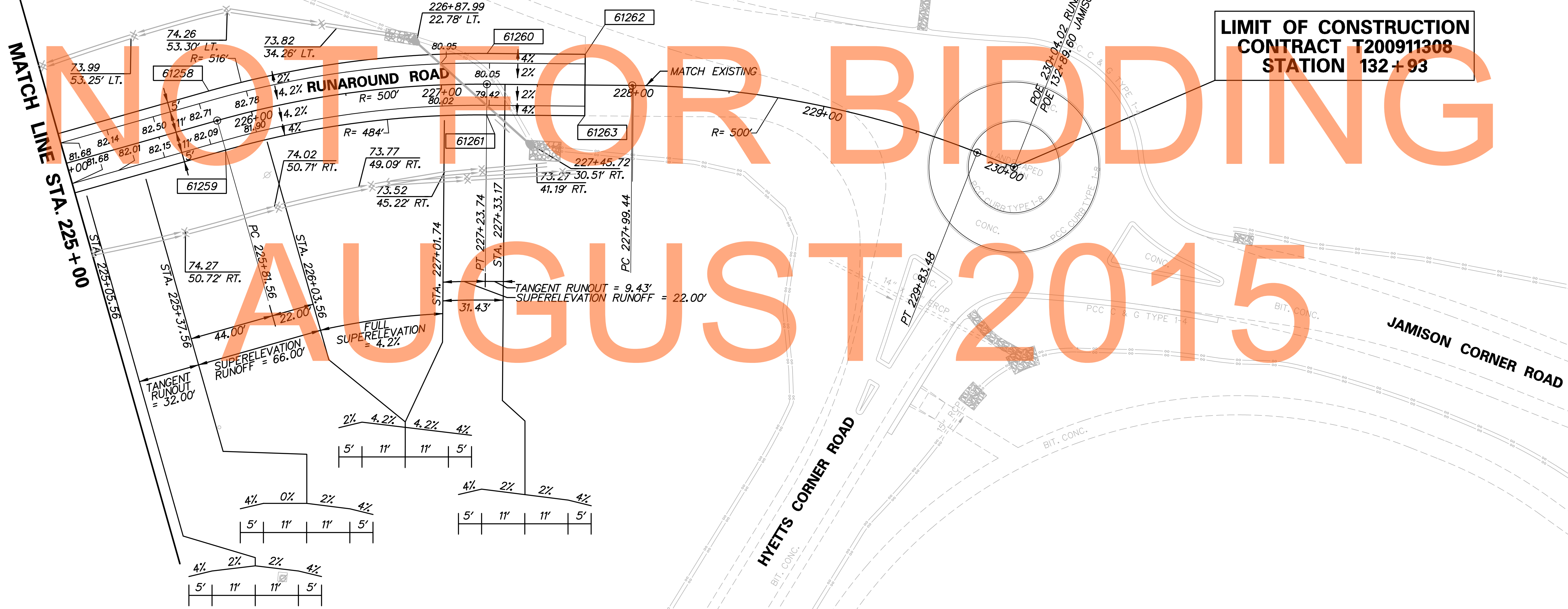
DRAFT

MATCH LINE STA. 225+00

LIMIT OF CONSTRUCTION  
CONTRACT T200911308  
STATION 132+93

NOT FOR BIDDING

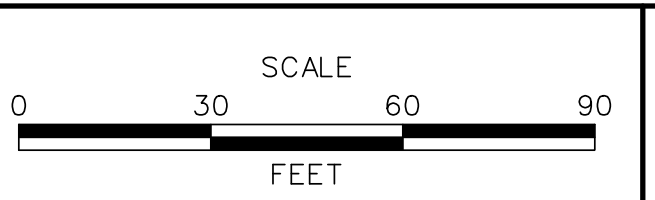
AUGUST 2015



\\p01553-000\shared\cadd\66042\1301\_1A.dgn 8/27/2012 2:27:02 PM



ADDENDUMS / REVISIONS	



US 301,  
SR 896 TO SR 1

CONTRACT T200911308	BRIDGE NO.
COUNTY NEW CASTLE	DESIGNED BY: SHH
	CHECKED BY: TAO

GRADES & GEOMETRICS

GG-42
SHEET NO. 201
TOTAL SHTS. 875