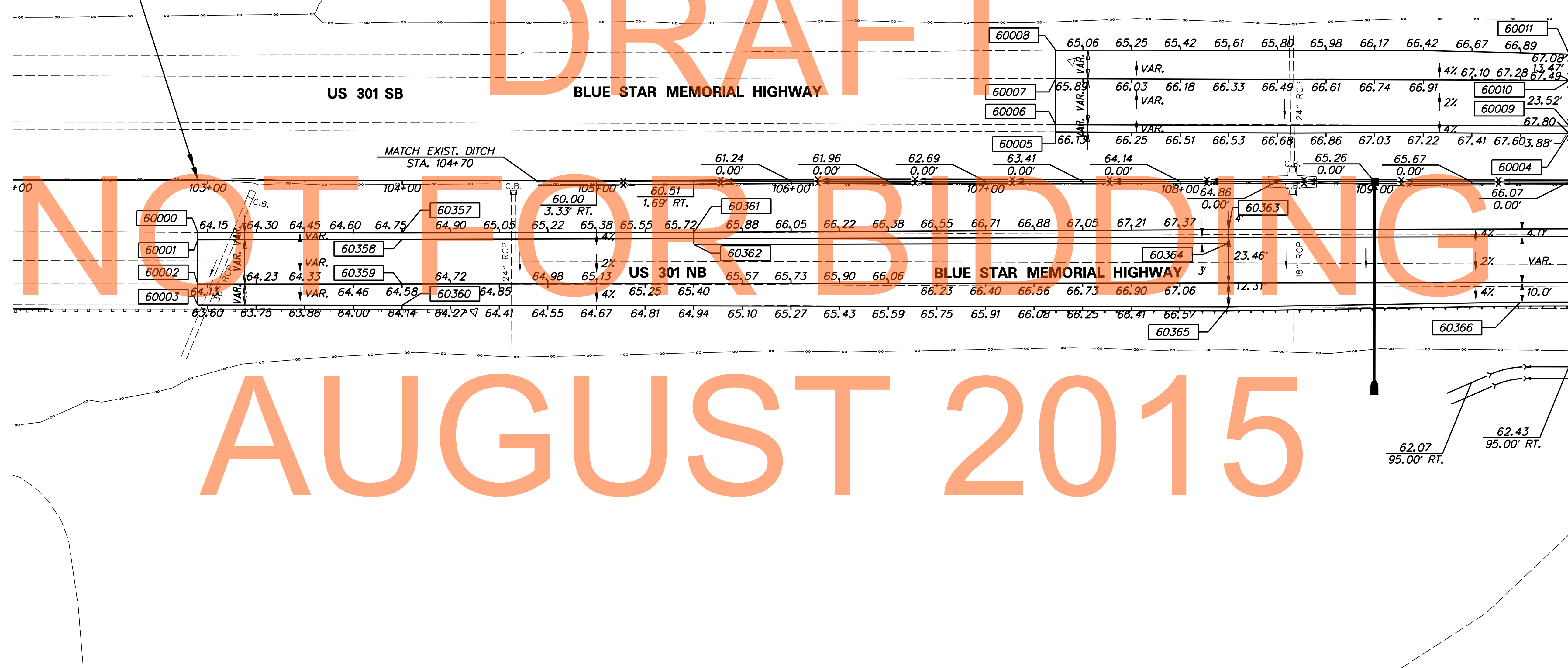
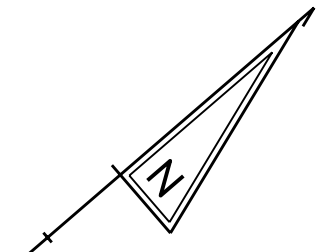


COORDINATE LIST				
POINT NO.	STATION	OFFSET	NORTHING	EASTING
60000	102+95.00	26.84	512765.0614	555061.4061
60001	102+95.00	30.56	512762.6280	555064.2215
60002	102+95.00	53.39	512747.6990	555081.4939
60003	102+95.00	64.16	512740.6591	555089.6389
60004	110+00.00	-24.87	513332.2548	555483.2955
60005	107+36.00	-25.37	513132.8481	555310.2834
60006	107+36.00	-29.12	513135.2988	555307.4479
60007	107+36.00	-52.72	513150.7308	555289.5936
60008	107+36.00	-67.40	513160.3358	555278.4808
60009	110+00.00	-28.75	513334.7943	555480.3574
60010	110+00.00	-52.27	513350.1722	555462.5656
60011	110+00.00	-65.74	513358.9786	555452.3768
60357	104+00.00	26.85	512844.4931	555130.0763
60358	104+00.00	30.23	512842.2864	555132.6294
60359	104+00.00	53.20	512827.2625	555150.0116
60360	104+00.00	64.17	512820.0933	555158.3062
60361	105+50.00	26.43	512958.2577	555227.8404
60362	105+50.00	32.69	512954.1612	555232.5799
60363	108+25.00	24.71	513167.4364	555406.3683
60364	108+25.00	31.70	513162.8616	555411.6612
60365	108+25.00	64.48	513141.4310	555436.4558
60366	109+75.00	61.80	513256.6665	555532.5180

BEGIN
CONTRACT T200811301
STATION 102+95



DRAFT

NOT FOR BIDDING

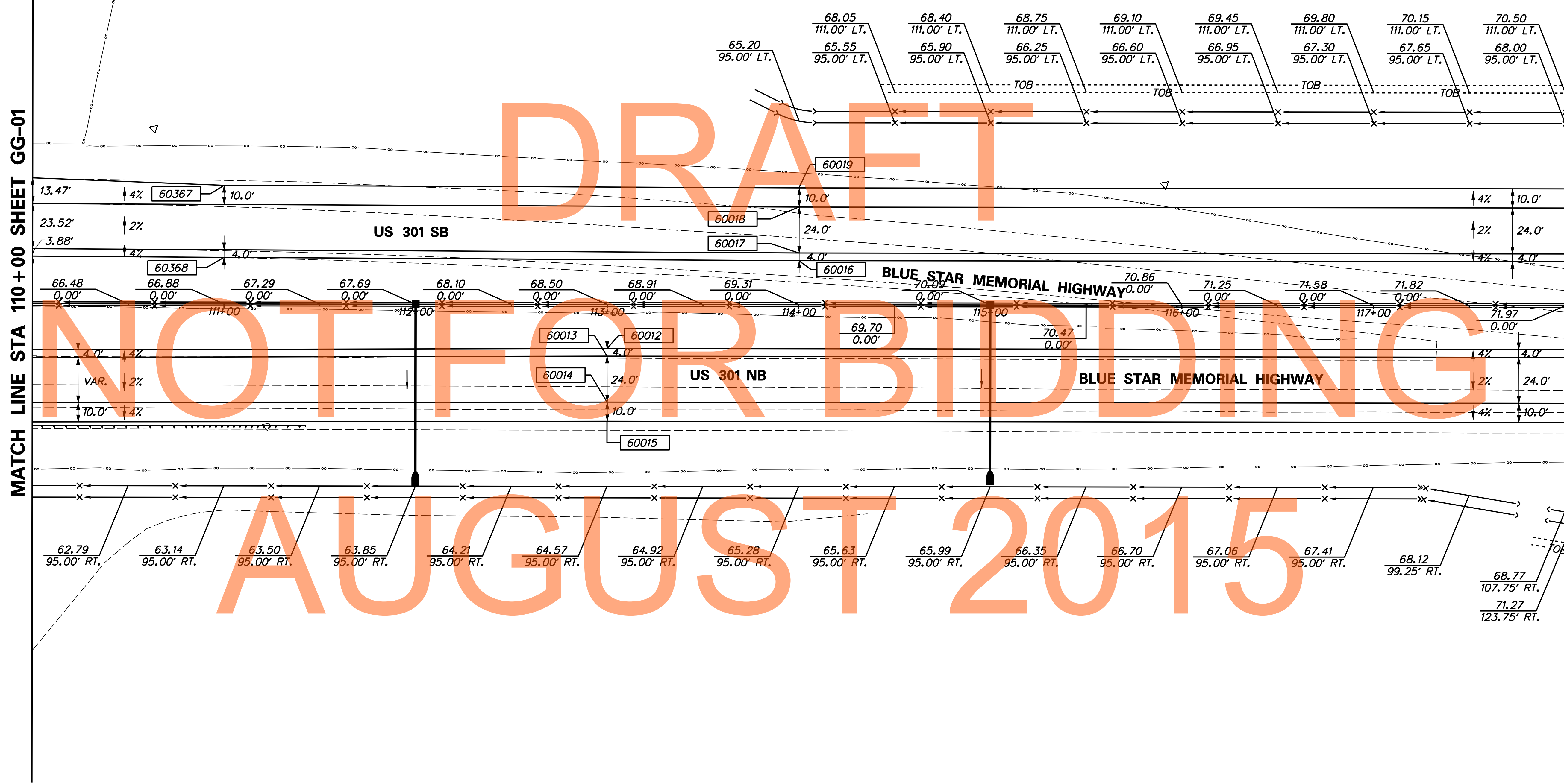
AUGUST 2015

MATCH LINE STA 110+00 SHEET GG-02

J:\2008 PROJECTS\E3X34801\700CADD\750AET\ROADWAY\GG_301AET_001.DGN

DELAWARE DEPARTMENT OF TRANSPORTATION	ADDENDUMS / REVISIONS	SCALE FEET	US 301 MARYLAND STATE LINE TO LEVELS ROAD	CONTRACT T200811301 COUNTY NEW CASTLE	BRIDGE NO. DESIGNED BY: MFM CHECKED BY: SKH	GRADES & GEOMETRICS	SHEET NO. 161 TOTAL SHTS. 850
	GG-01						

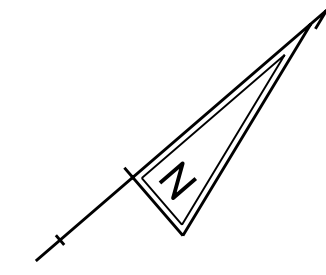
COORDINATE LIST				
POINT NO.	STATION	OFFSET	NORTHING	EASTING
60012	113+00.00	23.00	513527.9216	555715.6874
60013	113+00.00	27.00	513525.3059	555718.7137
60014	113+00.00	51.00	513509.6119	555736.8713
60015	113+00.00	61.00	513503.0727	555744.4369
60016	114+00.00	-23.00	513633.6584	555746.2772
60017	114+00.00	-27.00	513636.2740	555743.2510
60018	114+00.00	-51.00	513651.9681	555725.0934
60019	114+00.00	-61.00	513658.5073	555717.5278
60367	111+00.00	-61.95	513432.1604	555520.6319
60368	111+00.00	-24.31	513407.5485	555549.1071



MATCH LINE STA 110+00 SHEET GG-01

MATCH LINE STA 118+00 SHEET GG-03

DRAFT
NOT FOR BIDDING
AUGUST 2015



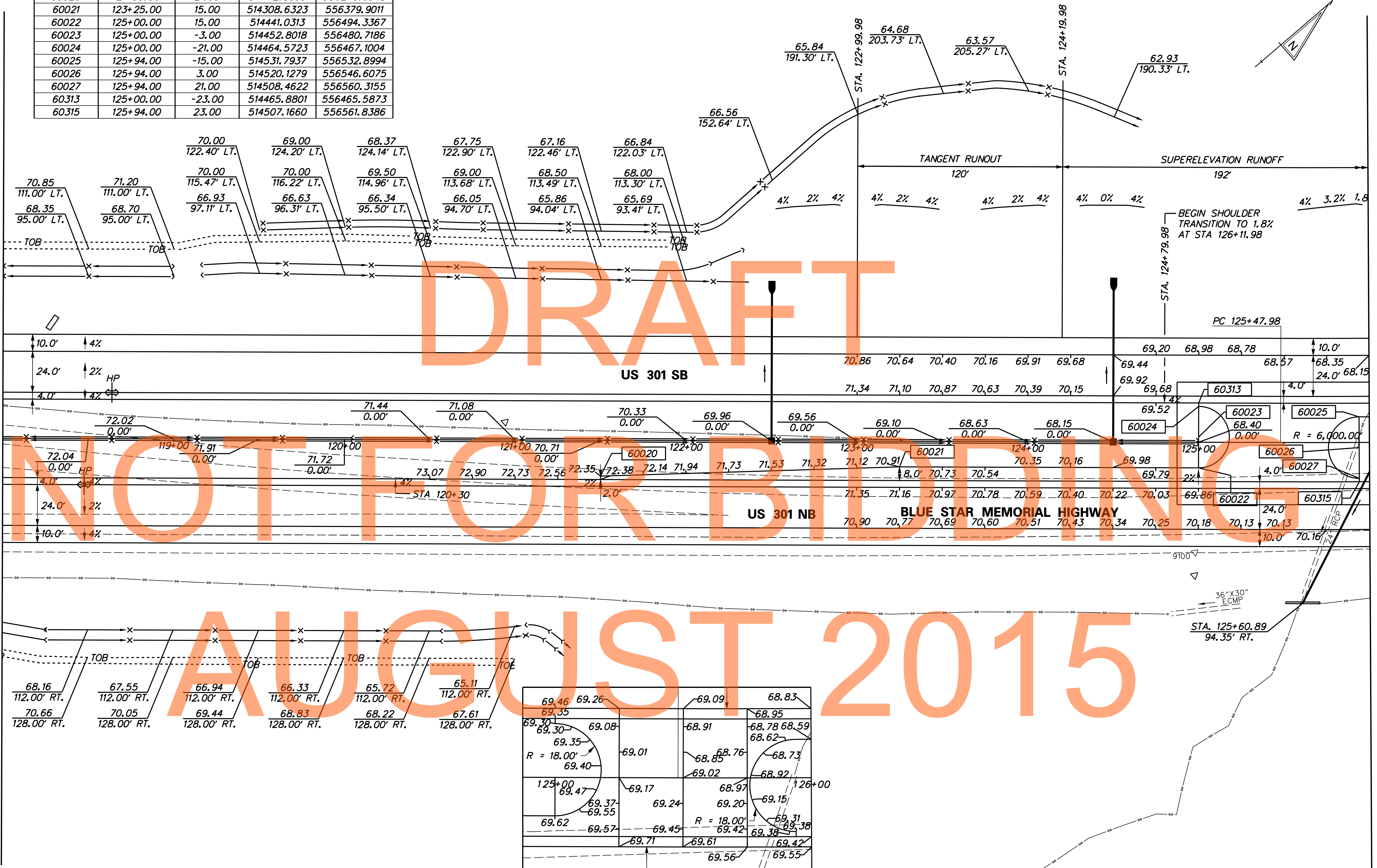
J:\2008 PROJECTS\E3\34801\700CADD\750AET\ROADWAY\GG_301AET_002.DGN

DELAWARE DEPARTMENT OF TRANSPORTATION	ADDENDUMS / REVISIONS	SCALE FEET	US 301 MARYLAND STATE LINE TO LEVELS ROAD	CONTRACT T200811301 COUNTY NEW CASTLE	BRIDGE NO. DESIGNED BY: MFM CHECKED BY: SKH	GRADES & GEOMETRICS	SHEET NO. 162 TOTAL SHTS. 850		
	<table border="1" style="width: 100%; height: 20px;"> <tr><td> </td><td> </td><td> </td><td> </td><td> </td><td> </td><td> </td><td> </td></tr> </table>								

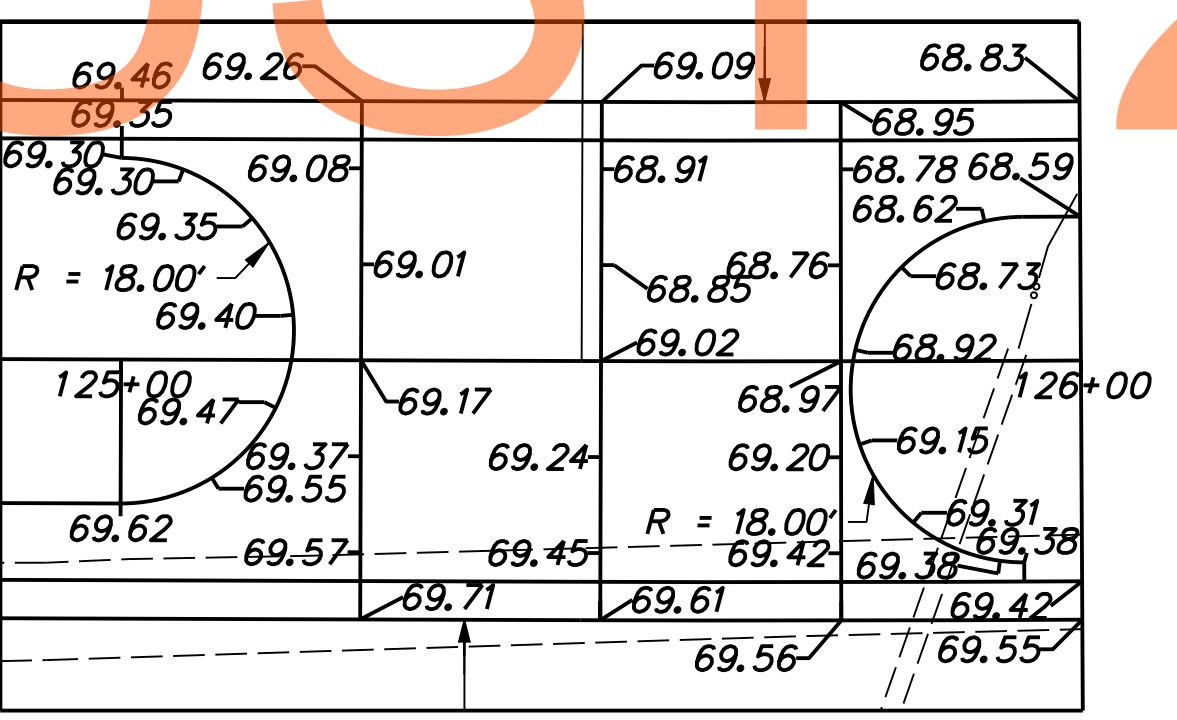
COORDINATE LIST				
POINT NO.	STATION	OFFSET	NORTHING	EASTING
60020	121+50.00	21.00	514172.3099	556270.0048
60021	123+25.00	15.00	514308.6323	556379.9011
60022	125+00.00	15.00	514441.0313	556494.3367
60023	125+00.00	-3.00	514452.8018	556480.7186
60024	125+00.00	-21.00	514464.5723	556467.1004
60025	125+94.00	-15.00	514531.7937	556532.8994
60026	125+94.00	3.00	514520.1279	556546.6075
60027	125+94.00	21.00	514508.4622	556560.3155
60313	125+00.00	-23.00	514465.8801	556465.5873
60315	125+94.00	23.00	514507.1660	556561.8386

MATCH LINE STA 118+00 SHEET GG-02

MATCH LINE STA 126+00 SHEET GG-04



STATION	ELEVATION	STATION	ELEVATION
118+00	72.04	121+00	70.71
119+00	71.91	122+00	71.73
120+00	71.72	123+00	71.32
121+00	72.35	124+00	70.91
122+00	72.38	125+00	70.54
123+00	72.14	126+00	70.16
124+00	71.94		
125+00	71.73		
126+00	71.53		

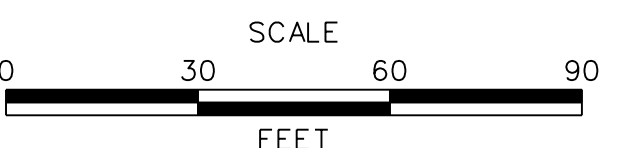


US 301 TURN AROUND
SCALE: 1"=20'

J:\2008 PROJECTS\E3\34801\700CADD\750AET\ROADWAY\GG_301AET_003.DGN



ADDENDUMS / REVISIONS	



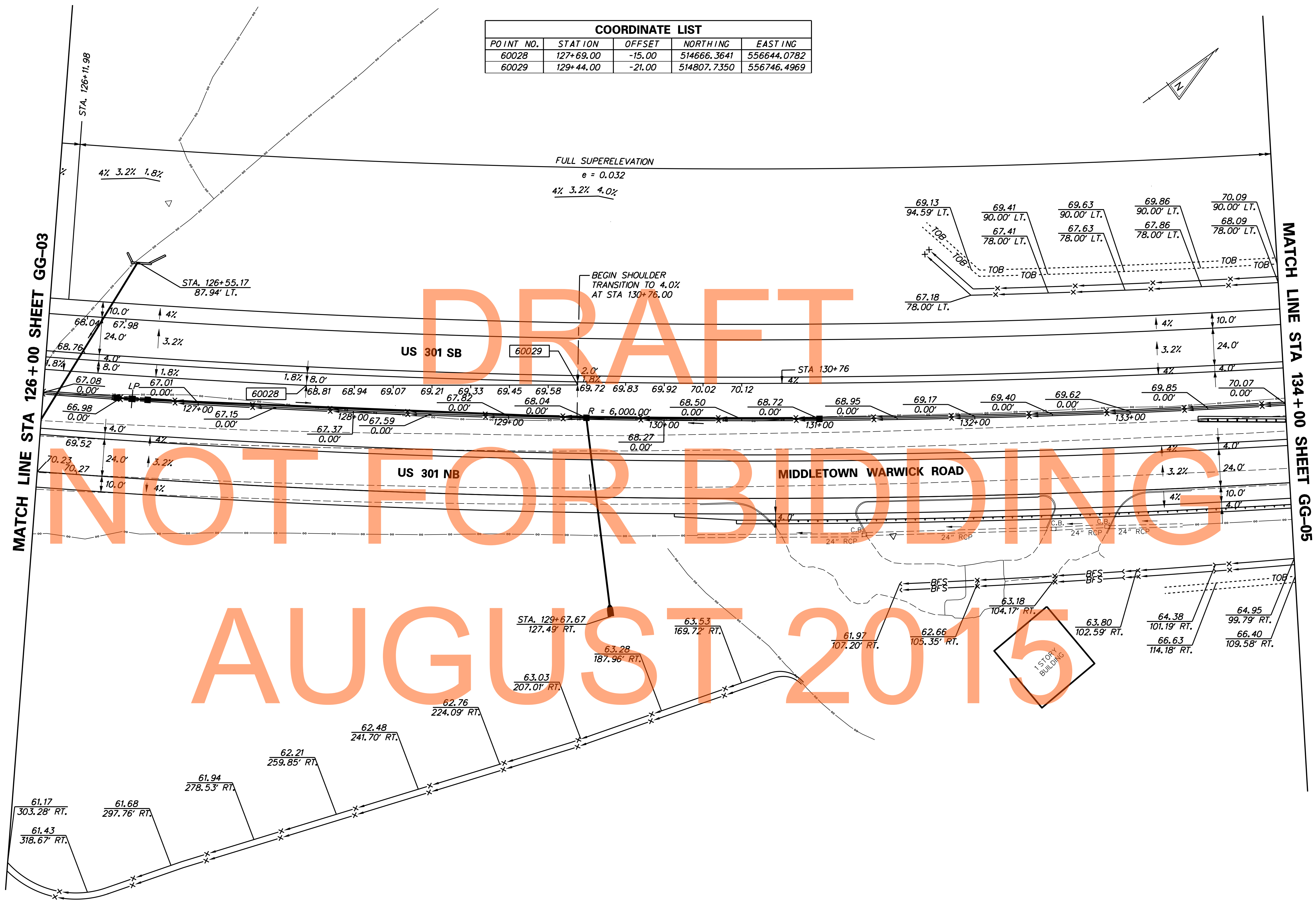
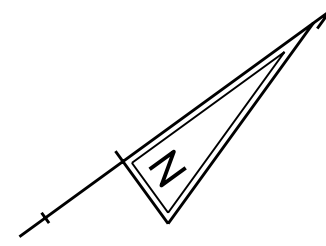
US 301
MARYLAND STATE LINE
TO LEVELS ROAD

CONTRACT T200811301	BRIDGE NO.
COUNTY NEW CASTLE	DESIGNED BY: MFM
	CHECKED BY: SKH

GRADES & GEOMETRICS	
SHEET NO. 163	
TOTAL SHTS. 850	

GG-03

COORDINATE LIST				
POINT NO.	STATION	OFFSET	NORTHING	EASTING
60028	127+69.00	-15.00	514666.3641	556644.0782
60029	129+44.00	-21.00	514807.7350	556746.4969



MATCH LINE STA 126+00 SHEET GG-03

MATCH LINE STA 134+00 SHEET GG-05

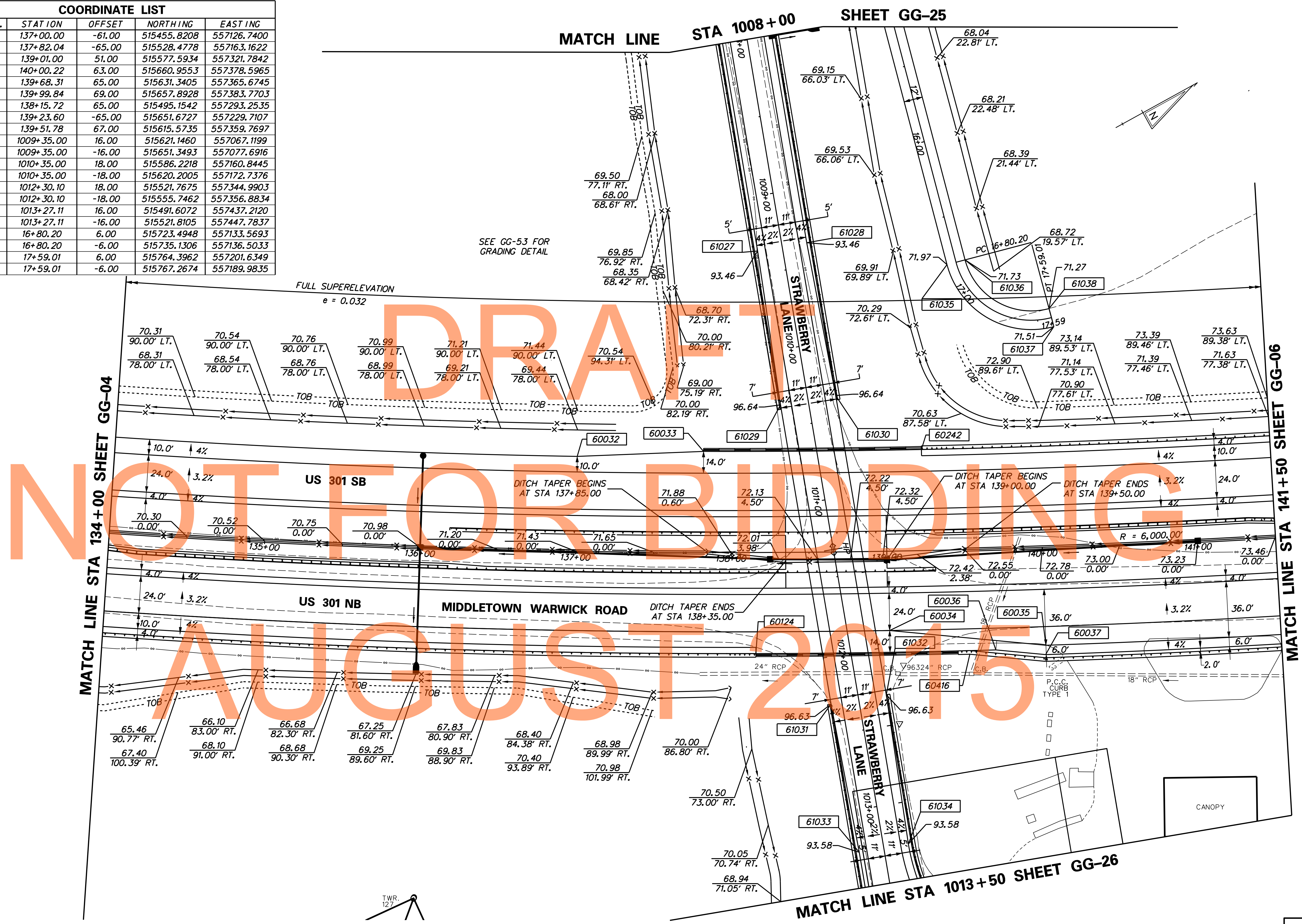
DRAFT
NOT FOR BIDDING
AUGUST 2015

J:\2008 PROJECTS\E3\34801\700CADD\750AET\ROADWAY\GG_301AET_004.DGN

	DELAWARE DEPARTMENT OF TRANSPORTATION	ADDENDUMS / REVISIONS <table border="1" style="width: 100%; height: 20px;"> <tr><td> </td></tr> </table>		SCALE 	US 301 MARYLAND STATE LINE TO LEVELS ROAD	CONTRACT	BRIDGE NO.	GRADES & GEOMETRICS	SHEET NO.
T200811301	DESIGNED BY: MFM	164							
					COUNTY	CHECKED BY: SKH	TOTAL SHTS.		
					NEW CASTLE		850		

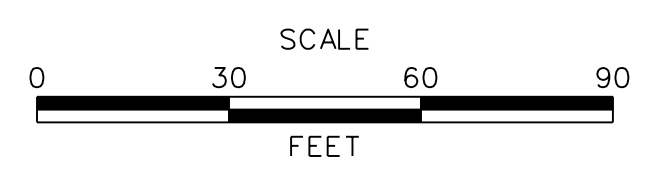
GG-04

COORDINATE LIST				
POINT NO.	STATION	OFFSET	NORTHING	EASTING
60032	137+00.00	-61.00	515455.8208	557126.7400
60033	137+82.04	-65.00	515528.4778	557163.1622
60034	139+01.00	51.00	515577.5934	557321.7842
60035	140+00.22	63.00	515660.9553	557378.5965
60036	139+68.31	65.00	515631.3405	557365.6745
60037	139+99.84	69.00	515657.8928	557383.7703
60124	138+15.72	65.00	515495.1542	557293.2535
60242	139+23.60	-65.00	515651.6727	557229.7107
60416	139+51.78	67.00	515615.5735	557359.7697
61027	1009+35.00	16.00	515621.1460	557067.1199
61028	1009+35.00	-16.00	515651.3493	557077.6916
61029	1010+35.00	18.00	515586.2218	557160.8445
61030	1010+35.00	-18.00	515620.2005	557172.7376
61031	1012+30.10	18.00	515521.7675	557344.9903
61032	1012+30.10	-18.00	515555.7462	557356.8834
61033	1013+27.11	16.00	515491.6072	557437.2120
61034	1013+27.11	-16.00	515521.8105	557447.7837
61035	16+80.20	6.00	515723.4948	557133.5693
61036	16+80.20	-6.00	515735.1306	557136.5033
61037	17+59.01	6.00	515764.3962	557201.6349
61038	17+59.01	-6.00	515767.2674	557189.9835



J:\2008 PROJECTS\E3\34801\700CADD\750AET\ROADWAY\GG_301AET_005.DGN

ADDENDUMS / REVISIONS



US 301
MARYLAND STATE LINE
TO LEVELS ROAD

CONTRACT T20081301	BRIDGE NO.
COUNTY NEW CASTLE	DESIGNED BY: MFM
	CHECKED BY: SKH

GRADES & GEOMETRICS

GG-05	
SHEET NO.	165
TOTAL SHTS.	850

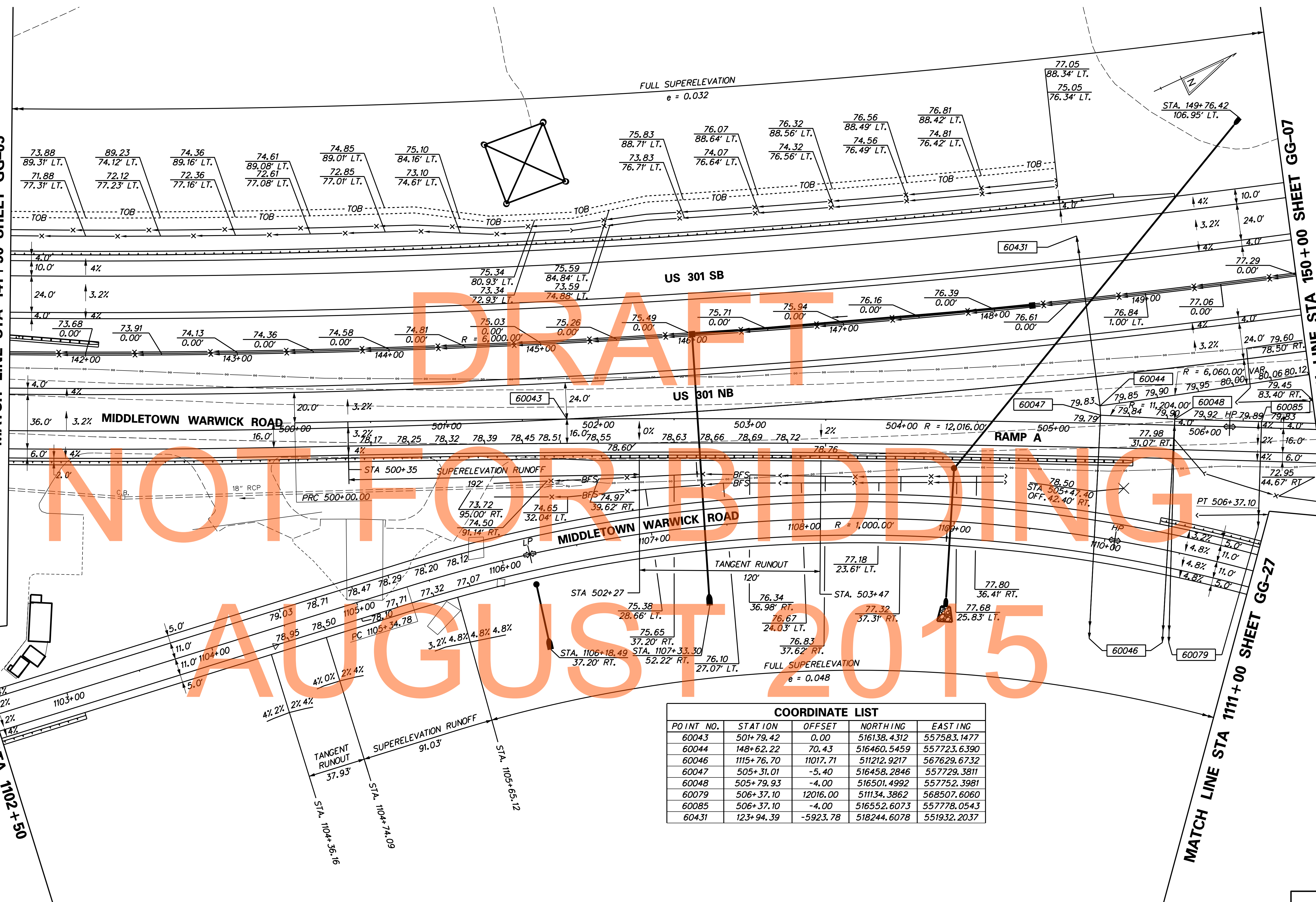
J:\2008 PROJECTS\E3\34801\700CADD\750AET\ROADWAY\GG_301AET_006.DGN

MATCH LINE STA 141+50 SHEET GG-05

MATCH LINE STA 150+00 SHEET GG-07

MATCH LINE STA 1102+50 SHEET GG-26

MATCH LINE STA 1111+00 SHEET GG-27



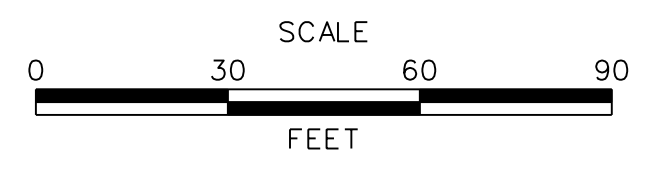
COORDINATE LIST

POINT NO.	STATION	OFFSET	NORTHING	EASTING
60043	501+79.42	0.00	516138.4312	557583.1477
60044	148+62.22	70.43	516460.5459	557723.6390
60046	1115+76.70	11017.71	511212.9217	567629.6732
60047	505+31.01	-5.40	516458.2846	557729.3811
60048	505+79.93	-4.00	516501.4992	557752.3981
60079	506+37.10	12016.00	511134.3862	568507.6060
60085	506+37.10	-4.00	516552.6073	557778.0543
60431	123+94.39	-5923.78	518244.6078	551932.2037



ADDENDUMS / REVISIONS

NO.	DATE	DESCRIPTION



**US 301
MARYLAND STATE LINE
TO LEVELS ROAD**

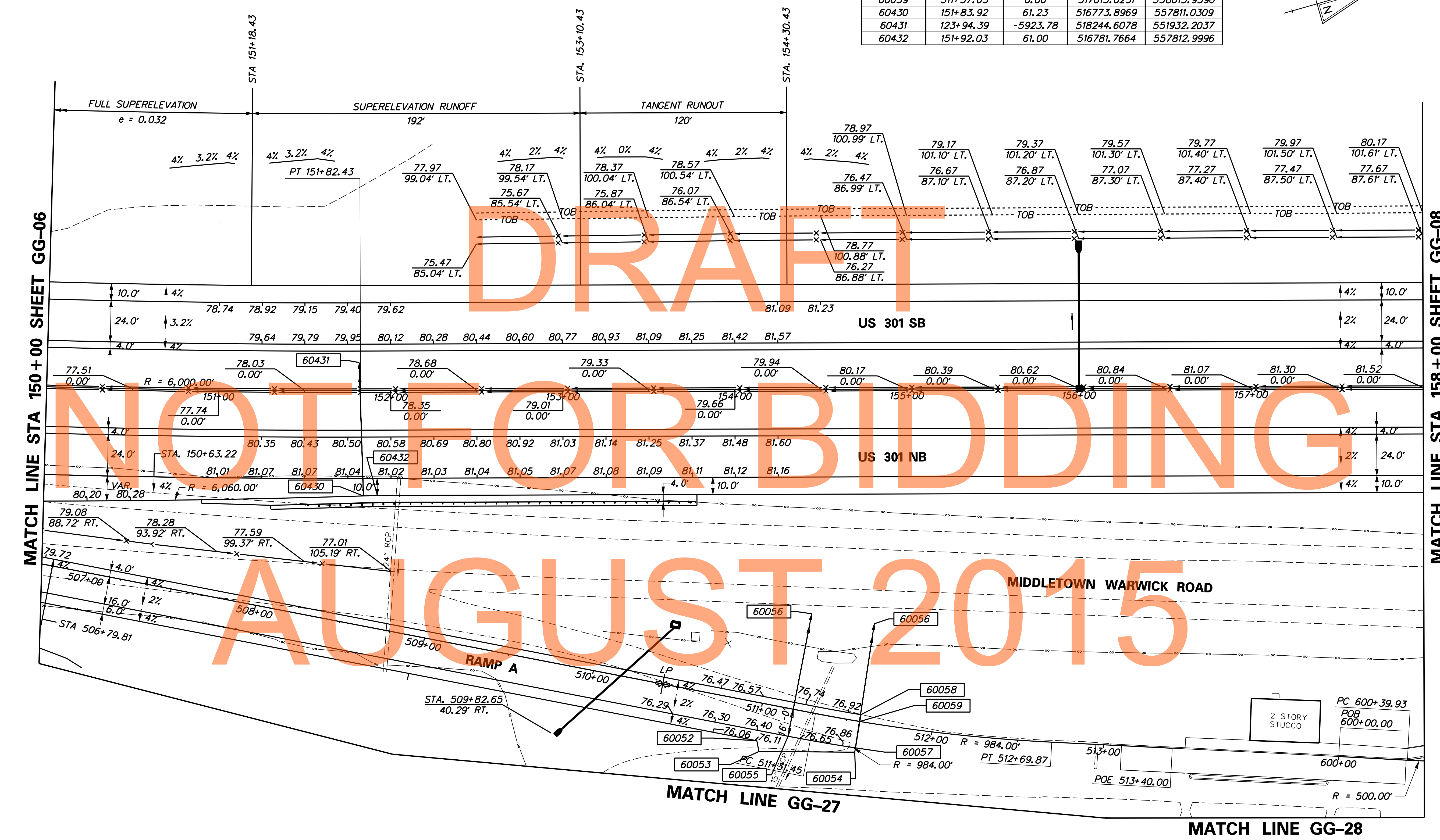
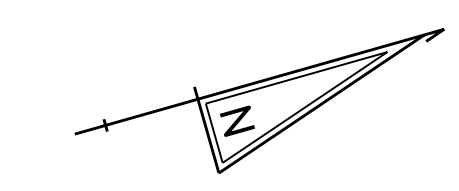
CONTRACT T200811301	BRIDGE NO.
COUNTY NEW CASTLE	DESIGNED BY: MFM
	CHECKED BY: SKH

GRADES & GEOMETRICS

GG-06

SHEET NO.	166
TOTAL SHTS.	850

COORDINATE LIST				
POINT NO.	STATION	OFFSET	NORTHING	EASTING
60052	511+01.01	22.00	516954.9942	558010.3791
60053	511+03.37	27.94	516954.4200	558016.7427
60054	511+57.65	18.09	517007.9018	558032.3175
60055	511+18.32	16.00	516973.1450	558012.8233
60056	511+18.32	-968.00	517416.6999	557134.4640
60057	511+57.65	15.55	517008.9851	558030.0223
60058	511+57.65	-4.00	517017.3305	558012.3417
60059	511+57.65	0.00	517015.6231	558015.9590
60430	151+83.92	61.23	516773.8969	557811.0309
60431	123+94.39	-5923.78	518244.6078	551932.2037
60432	151+92.03	61.00	516781.7664	557812.9996



MATCH LINE STA 150+00 SHEET GG-06

MATCH LINE STA 158+00 SHEET GG-08

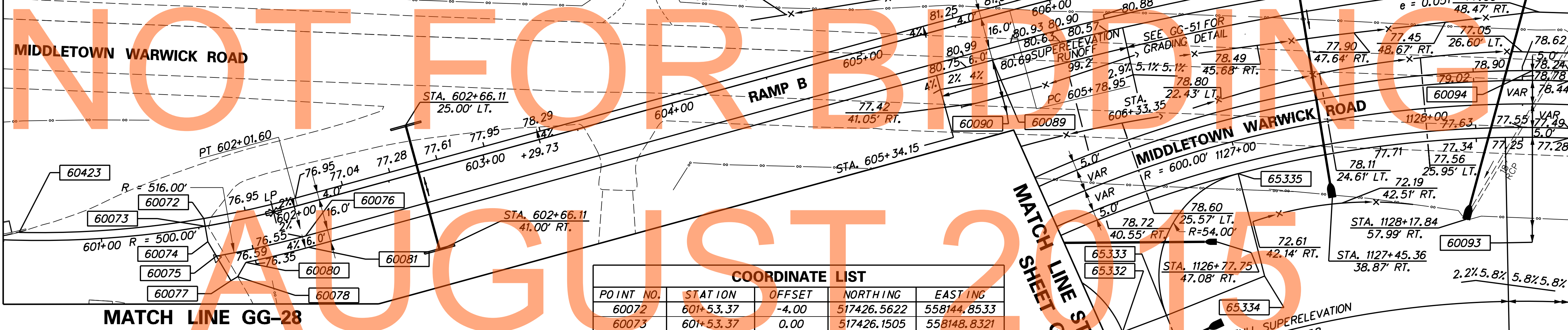
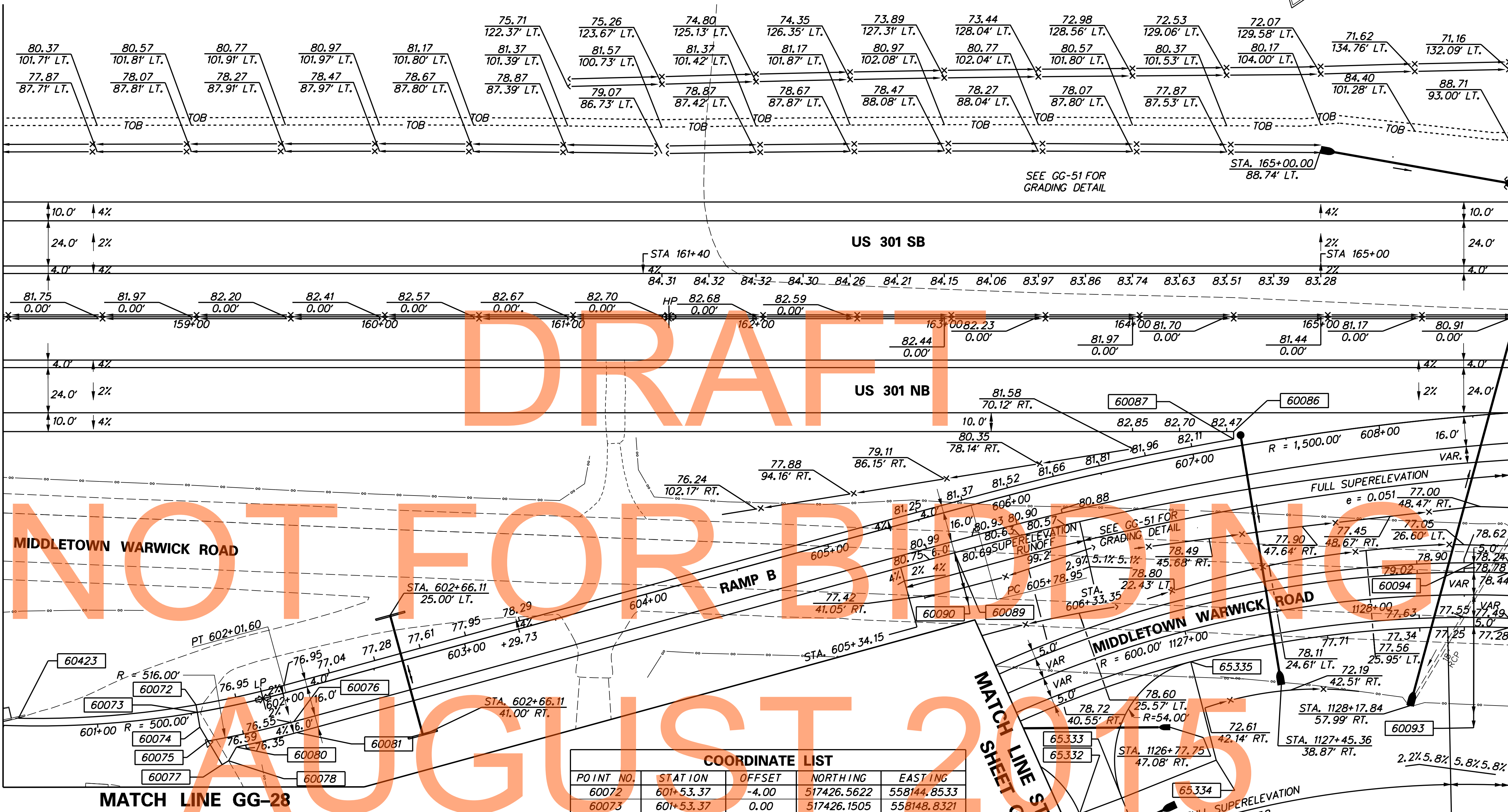
NOT FOR BIDDING

AUGUST 2015

J:\2008 PROJECTS\E3\34801\700CADD\750AET\ROADWAY\GG_301AET_007.DGN

MATCH LINE STA 158+00 SHEET GG-07

MATCH LINE STA 166+00 SHEET GG-09



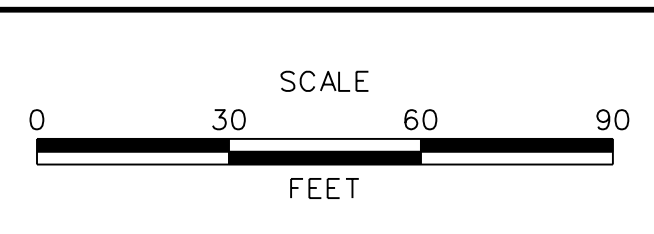
COORDINATE LIST

POINT NO.	STATION	OFFSET	NORTHING	EASTING
60072	601+53.37	-4.00	517426.5622	558144.8533
60073	601+53.37	0.00	517426.1505	558148.8321
60074	601+53.37	8.00	517425.3269	558156.7896
60075	601+56.33	16.00	517427.5402	558165.0523
60076	602+01.60	16.00	517474.1773	558167.4769
60077	601+61.17	29.70	517431.3196	558179.1622
60078	601+64.75	28.34	517435.2016	558178.1224
60080	601+70.00	22.00	517441.1808	558172.2149
60081	602+01.60	22.00	517474.1372	558173.4768
60086	164+53.70	61.00	517996.4757	558153.9942
60087	607+22.57	-4.00	517995.3946	558157.8453
60089	605+63.79	22.00	517836.3208	558175.8946
60090	605+63.79	1500.00	517826.4544	559653.8617
60093	1128+79.30	598.90	517933.3676	558848.4919
60094	1128+55.01	-17.03	518100.4875	558255.5949
60423	600+57.84	-4.00	517333.8035	558126.1802
65332	1126+09.97	74.01	517862.7837	558327.4873
65333	1126+37.36	74.52	517886.6989	558325.4083
65334	1126+98.65	70.53	517940.3848	558319.5928
65335	1126+98.85	16.53	517941.5081	558265.6045

J:\2008 PROJECTS\E3X34801\700CADD\750AET\ROADWAY\GG_301AET_008.DGN



ADDENDUMS / REVISIONS	



US 301
MARYLAND STATE LINE
TO LEVELS ROAD

CONTRACT T200811301	BRIDGE NO.
COUNTY NEW CASTLE	DESIGNED BY: MFM
	CHECKED BY: SKH


GRADES & GEOMETRICS

SHEET NO. 168
TOTAL SHTS. 850

GG-08

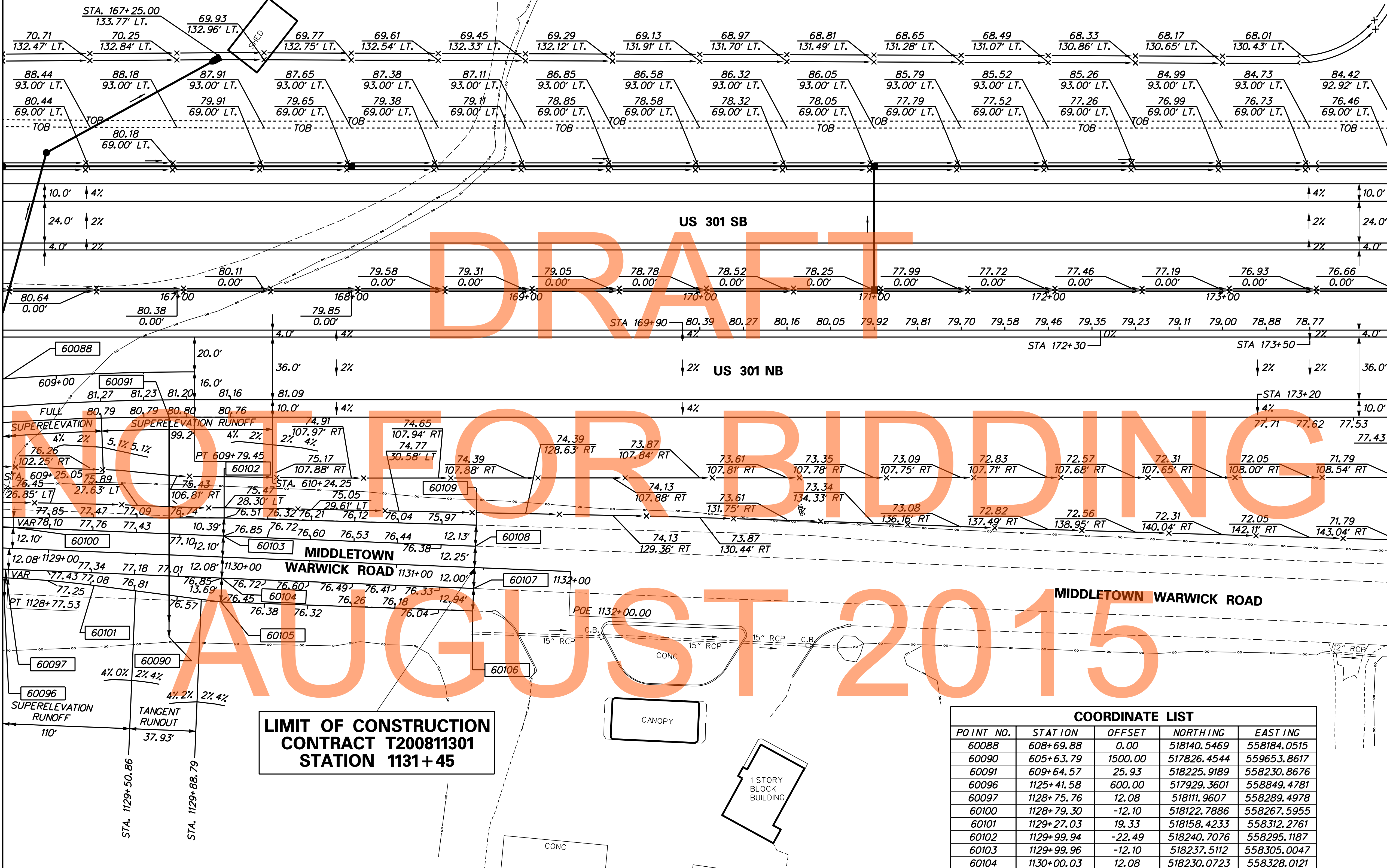
SEE GG-51 FOR GRADING DETAIL

1 STORY WOOD BARN



MATCH LINE STA 166+00 SHEET GG-08

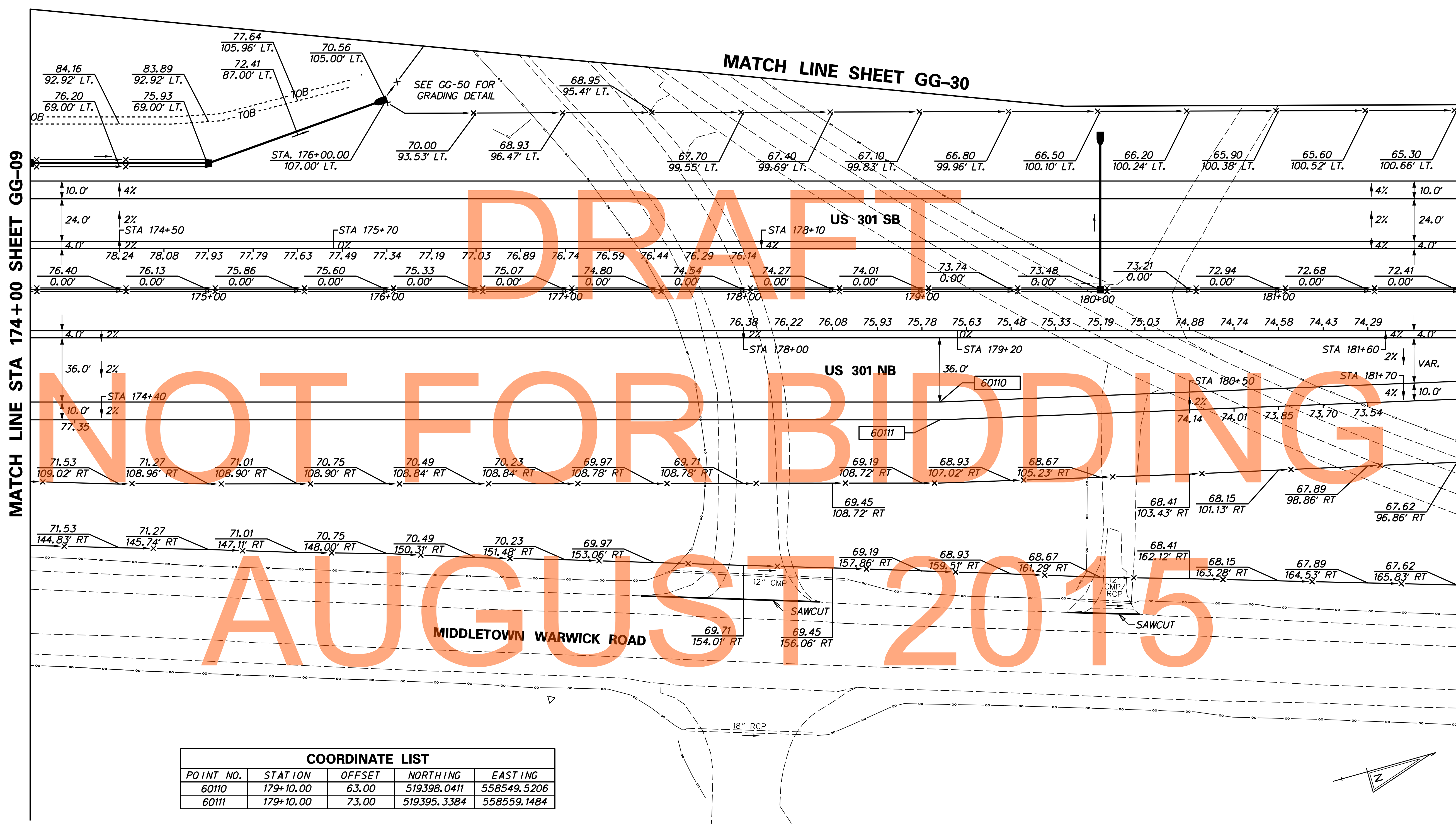
MATCH LINE STA 174+00 SHEET GG-10



**LIMIT OF CONSTRUCTION
CONTRACT T200811301
STATION 1131+45**

COORDINATE LIST				
POINT NO.	STATION	OFFSET	NORTHING	EASTING
60088	608+69.88	0.00	518140.5469	558184.0515
60090	605+63.79	1500.00	517826.4544	559653.8617
60091	609+64.57	25.93	518225.9189	558230.8676
60096	1125+41.58	600.00	517929.3601	558849.4781
60097	1128+75.76	12.08	518111.9607	558289.4978
60100	1128+79.30	-12.10	518122.7886	558267.5955
60101	1129+27.03	19.33	518158.4233	558312.2761
60102	1129+99.94	-22.49	518240.7076	558295.1187
60103	1129+99.96	-12.10	518237.5112	558305.0047
60104	1130+00.03	12.08	518230.0723	558328.0121
60105	1130+00.06	25.76	518225.8626	558341.0323
60106	1131+44.70	24.95	518363.6342	558385.0967
60107	1131+44.70	12.00	518367.6464	558372.7927
60108	1131+44.70	-12.25	518375.1654	558349.7340
60109	1131+44.70	-24.38	518378.9255	558338.2028

J:\2008 PROJECTS\E3\34801\7000ADD\750AET\ROADWAY\GG_301AET_009.DGN



MATCH LINE STA 174+00 SHEET GG-09

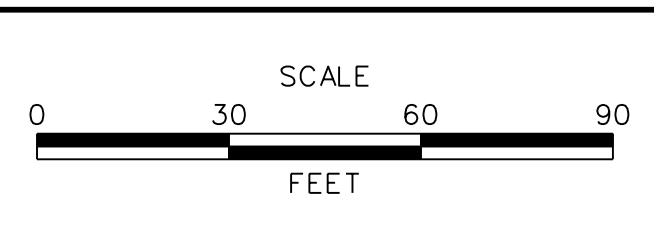
MATCH LINE STA 182+00 SHEET GG-11

COORDINATE LIST				
POINT NO.	STATION	OFFSET	NORTHING	EASTING
60110	179+10.00	63.00	519398.0411	558549.5206
60111	179+10.00	73.00	519395.3384	558559.1484

J:\2008 PROJECTS\E3\34801\700CADD\750AET\ROADWAY\GG_301AET_010.DGN



ADDENDUMS / REVISIONS	



**US 301
MARYLAND STATE LINE
TO LEVELS ROAD**

CONTRACT T200811301	BRIDGE NO.
COUNTY NEW CASTLE	DESIGNED BY: MFM
	CHECKED BY: SKH

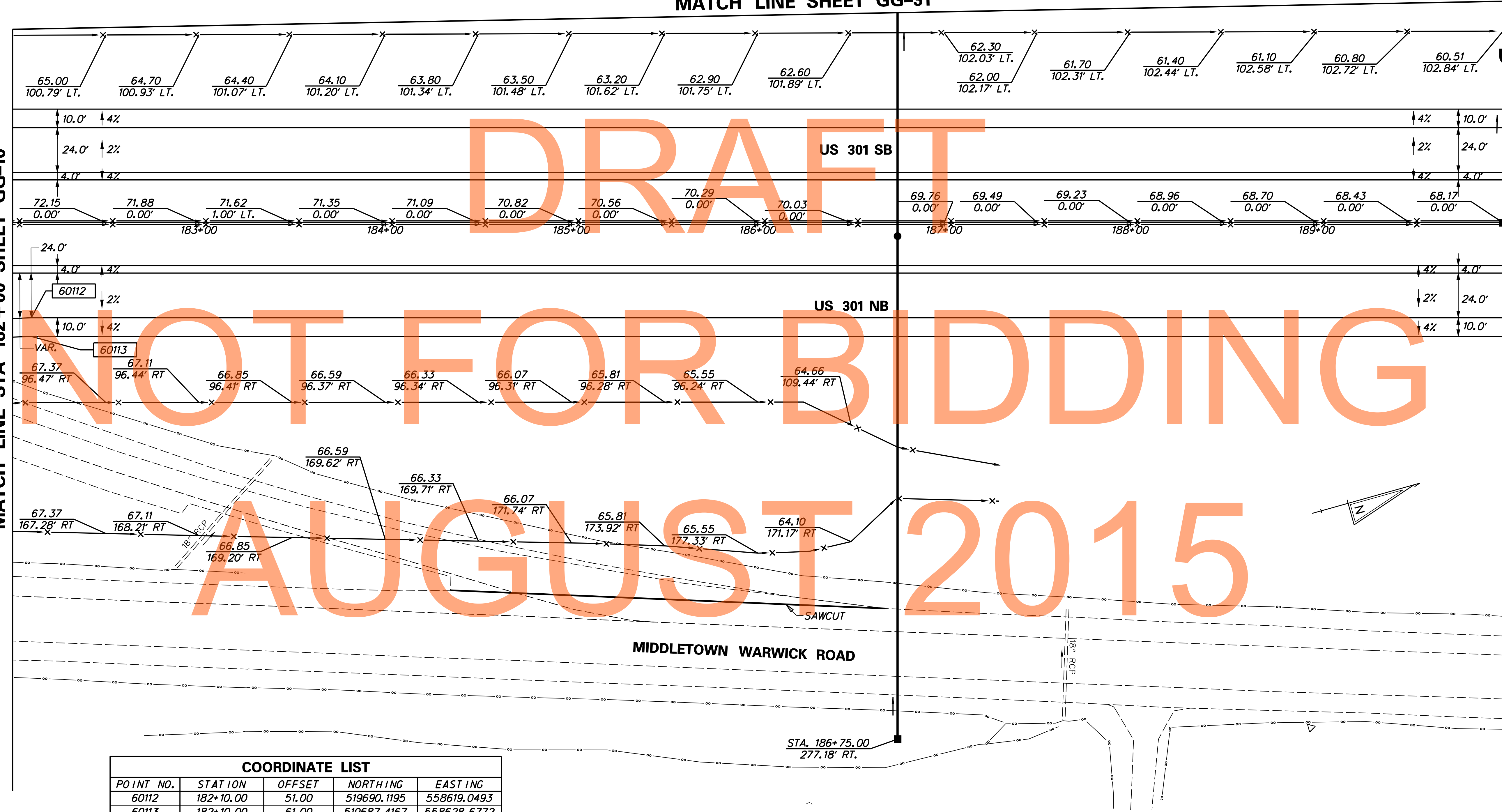
GRADES & GEOMETRICS

GG-10	
SHEET NO.	170
TOTAL SHTS.	850

MATCH LINE SHEET GG-31

MATCH LINE STA 182+00 SHEET GG-10

MATCH LINE STA 190+00 SHEET GG-12



COORDINATE LIST

POINT NO.	STATION	OFFSET	NORTHING	EASTING
60112	182+10.00	51.00	519690.1195	558619.0493
60113	182+10.00	61.00	519687.4167	558628.6772

J:\2008 PROJECTS\E3\34801\700CADD\750AET\ROADWAY\GG_301AET_011.DGN

DRAFT
NOT FOR BIDDING
AUGUST 2015

MATCH LINE SHEET GG-32



MATCH LINE STA 190+00 SHEET GG-11

MATCH LINE STA 198+00 SHEET GG-13

DRAFT

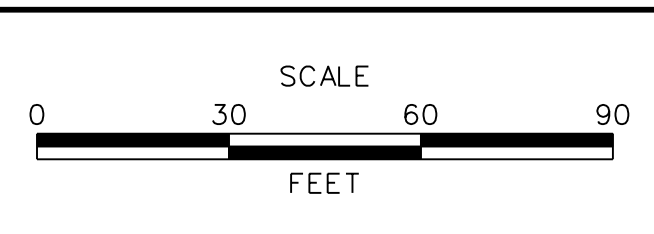
NOT FOR BIDDING

AUGUST 2015

J:\2008 PROJECTS\E3\34801\700CADD\750AET\ROADWAY\GG_301AET_012.DGN

DELAWARE
DEPARTMENT OF TRANSPORTATION

ADDENDUMS / REVISIONS	



US 301
MARYLAND STATE LINE
TO LEVELS ROAD

CONTRACT T200811301	BRIDGE NO.
COUNTY NEW CASTLE	DESIGNED BY: MFM
	CHECKED BY: SKH

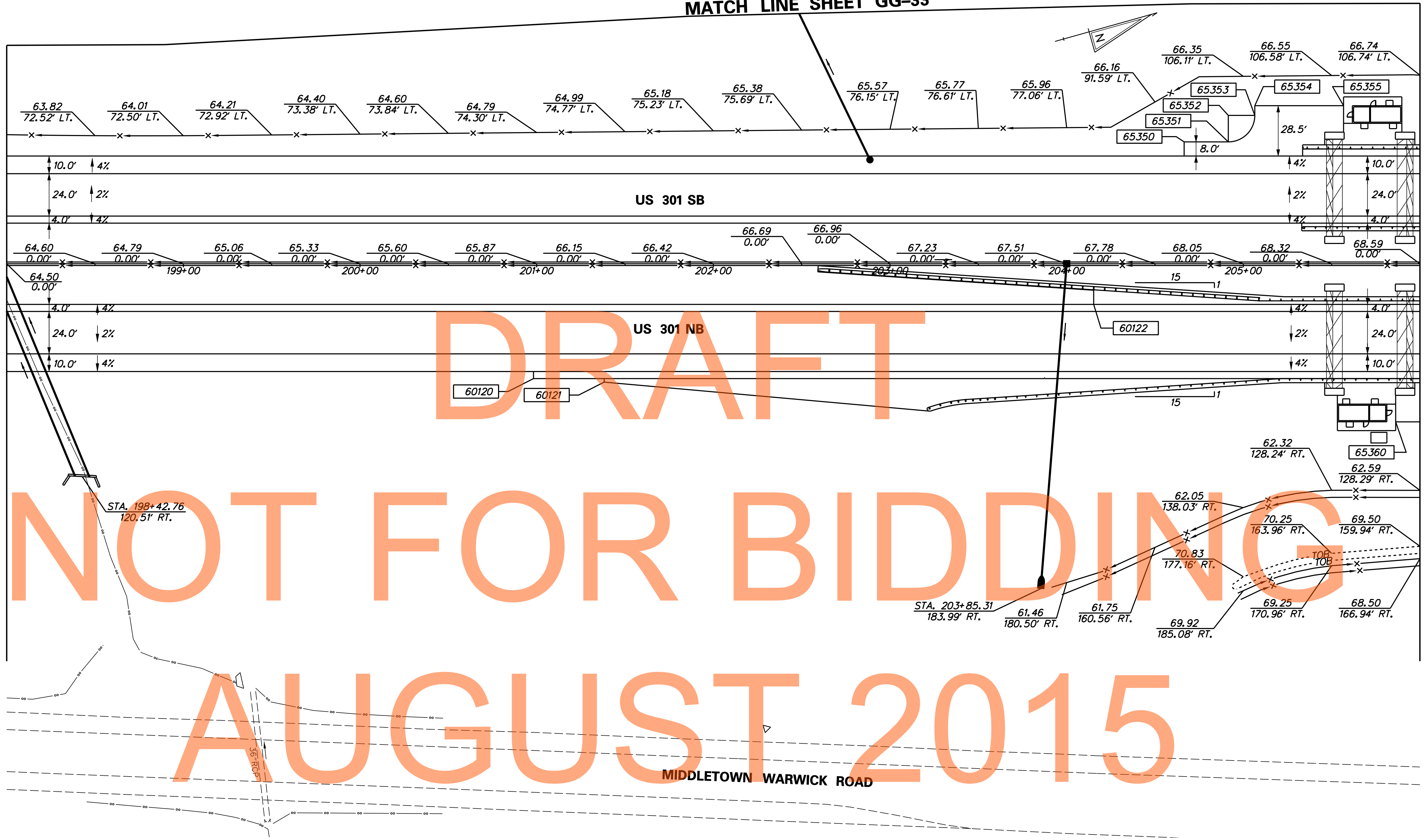
GRADES & GEOMETRICS

GG-12
SHEET NO. 172
TOTAL SHTS. 850

MATCH LINE SHEET GG-33

MATCH LINE STA 198+00 SHEET GG-12

MATCH LINE STA 206+00 SHEET GG-14



DRAFT
NOT FOR BIDDING
AUGUST 2015

COORDINATE LIST

POINT NO.	STATION	OFFSET	NORTHING	EASTING
60120	200+98.20	65.00	521504.2621	559142.8587
60121	201+38.20	67.00	521542.2329	559155.5953
60122	204+15.29	23.00	521820.9078	559188.1244
60350	204+66.50	-69.00	521895.0734	559113.3880
60351	204+91.50	-69.00	521919.1430	559120.1448

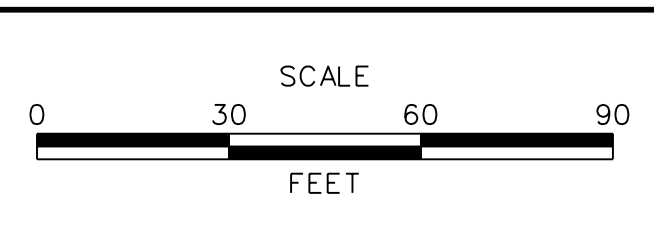
COORDINATE LIST

POINT NO.	STATION	OFFSET	NORTHING	EASTING
60352	204+91.50	-84.00	521923.1971	559105.7031
60353	205+06.50	-84.00	521937.6389	559109.7572
60354	205+06.50	-89.50	521939.1254	559104.4619
60355	205+56.74	-89.50	521987.4914	559118.0392
60360	205+86.24	89.50	521967.5202	559298.3522

J:\2008 PROJECTS\E3\34801\700CADD\750AET\ROADWAY\GG_301AET_013.DGN



ADDENDUMS / REVISIONS	



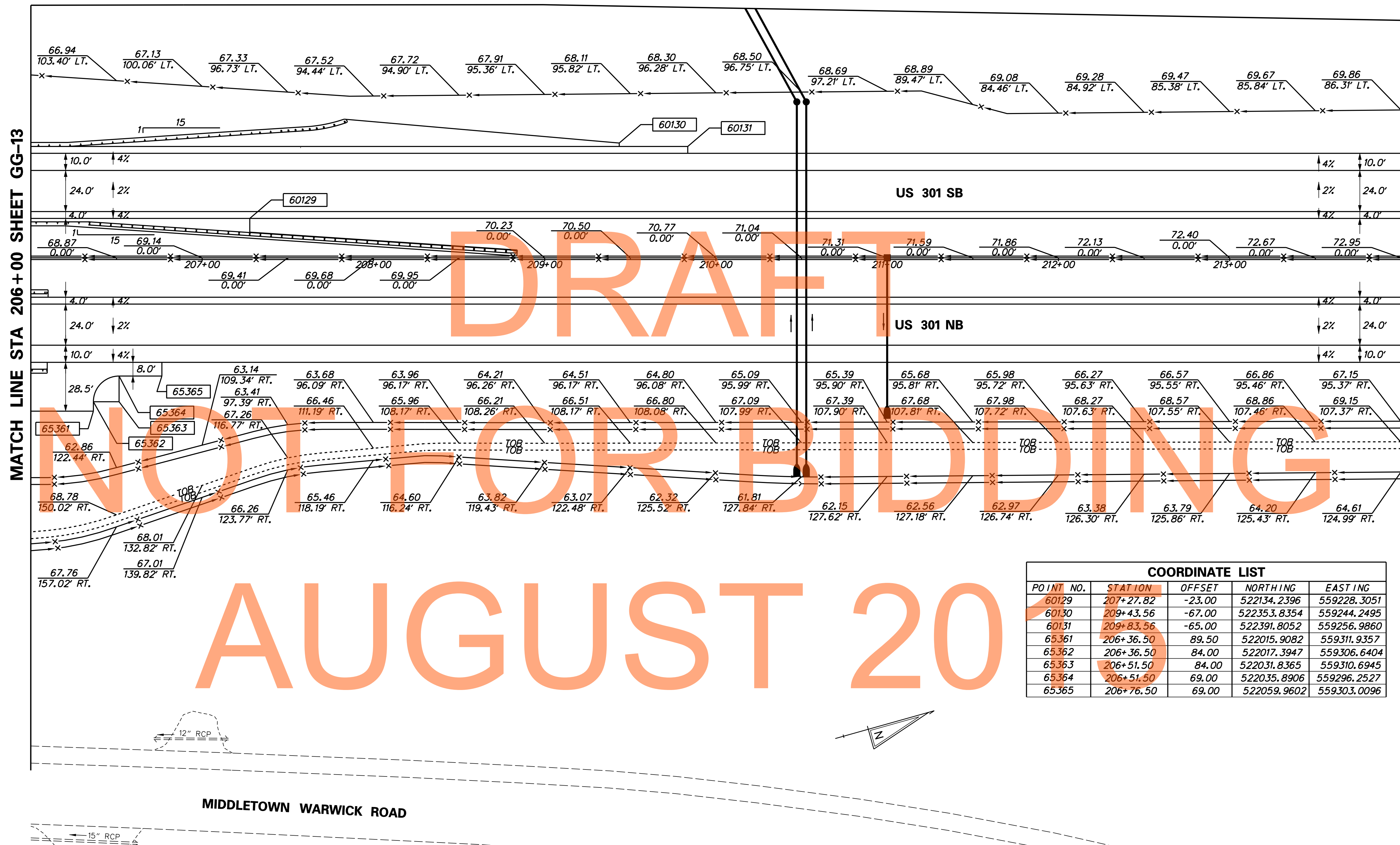
**US 301
MARYLAND STATE LINE
TO LEVELS ROAD**

CONTRACT T200811301	BRIDGE NO.
COUNTY NEW CASTLE	DESIGNED BY: MFM
	CHECKED BY: SKH

GRADES & GEOMETRICS

GG-13
SHEET NO. 173
TOTAL SHTS. 850

MATCH LINE SHEET GG-34

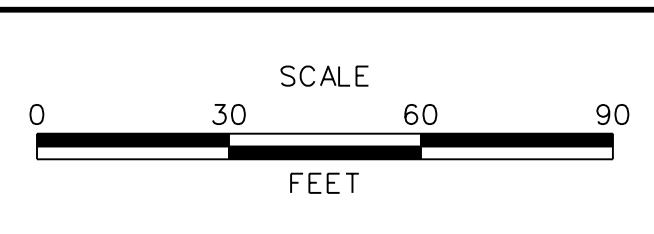


NOT FOR BIDDING

AUGUST 20

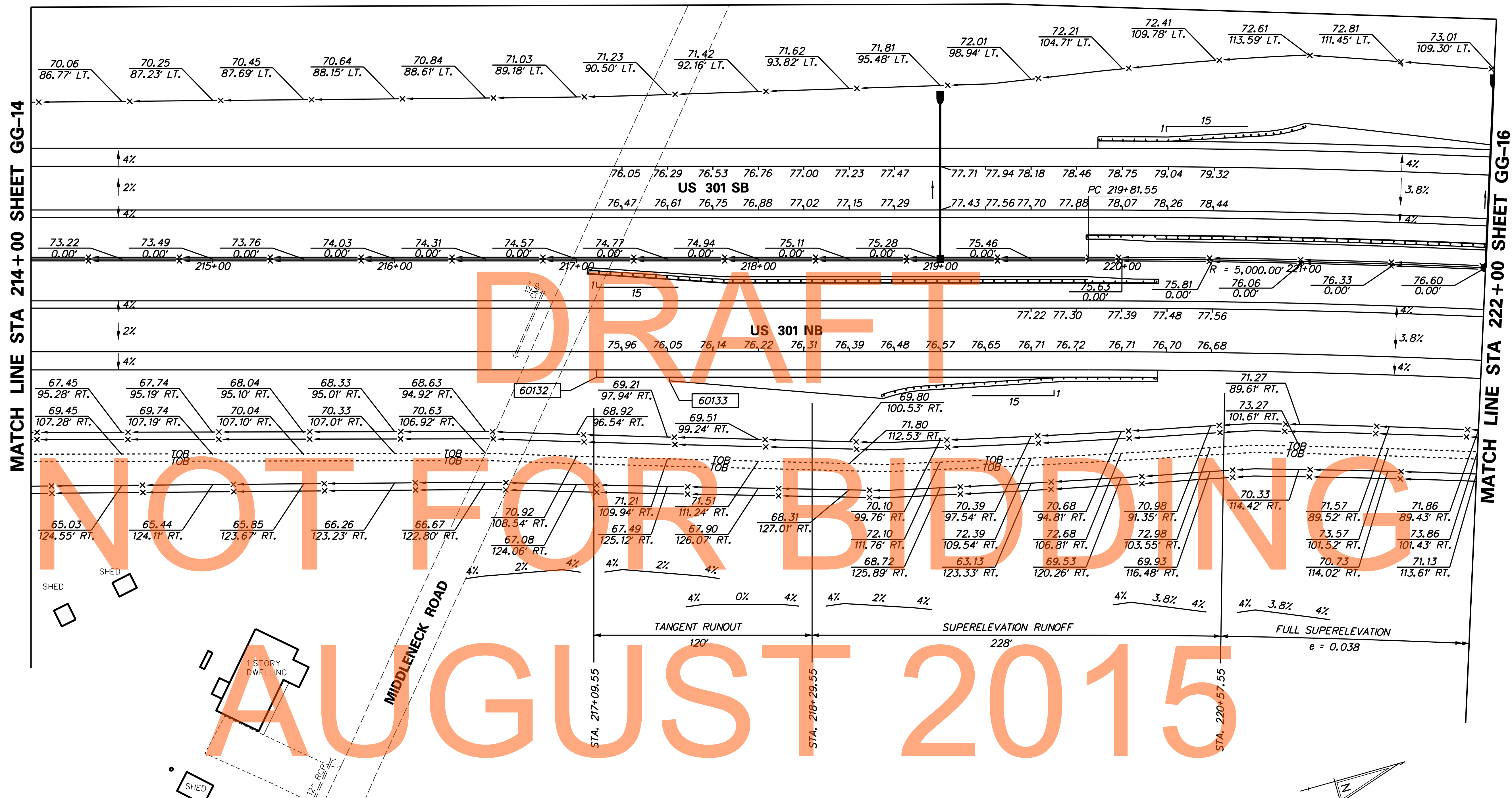
J:\2008 PROJECTS\E3X34801\700CADD\750AET\ROADWAY\GG_301AET_014.DGN

ADDENDUMS / REVISIONS



CONTRACT T200811301	BRIDGE NO.
COUNTY NEW CASTLE	DESIGNED BY: MFM
	CHECKED BY: SKH

MATCH LINE SHEET GG-35

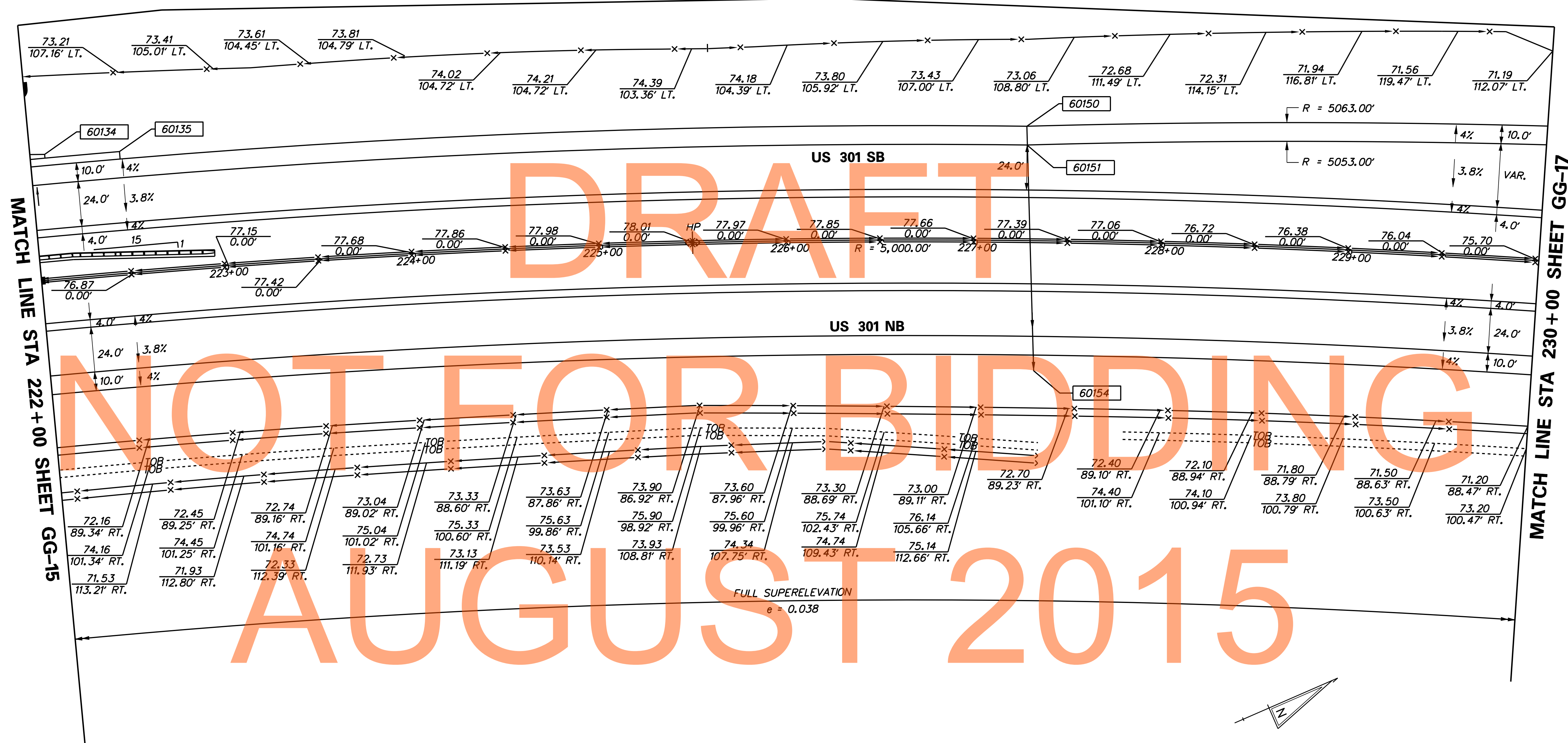


COORDINATE LIST

POINT NO.	STATION	OFFSET	NORTHING	EASTING
60132	217+11.02	65.00	523057.0554	559578.7607
60133	217+51.02	67.00	523095.0262	559591.4972

J:\2008 PROJECTS\E3\34801\700CADD\750AET\ROADWAY\GG_301AET_015.DGN

MATCH LINE SHEET GG-36

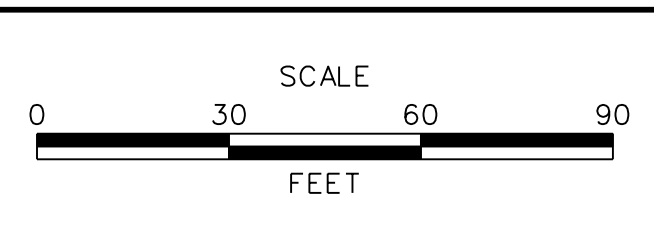


COORDINATE LIST				
POINT NO.	STATION	OFFSET	NORTHING	EASTING
60134	222+07.79	-67.00	523572.4570	559591.7291
60135	222+47.20	-65.00	523609.6924	559606.2960
60150	227+25.80	-61.00	524059.0733	559787.3056
60151	227+26.00	-51.00	524055.1527	559796.5071
60154	240+56.06	4953.09	522166.8021	564483.3975

J:\2008 PROJECTS\E3\34801\700CADD\750AET\ROADWAY\GG_301AET_016.DGN



ADDENDUMS / REVISIONS	



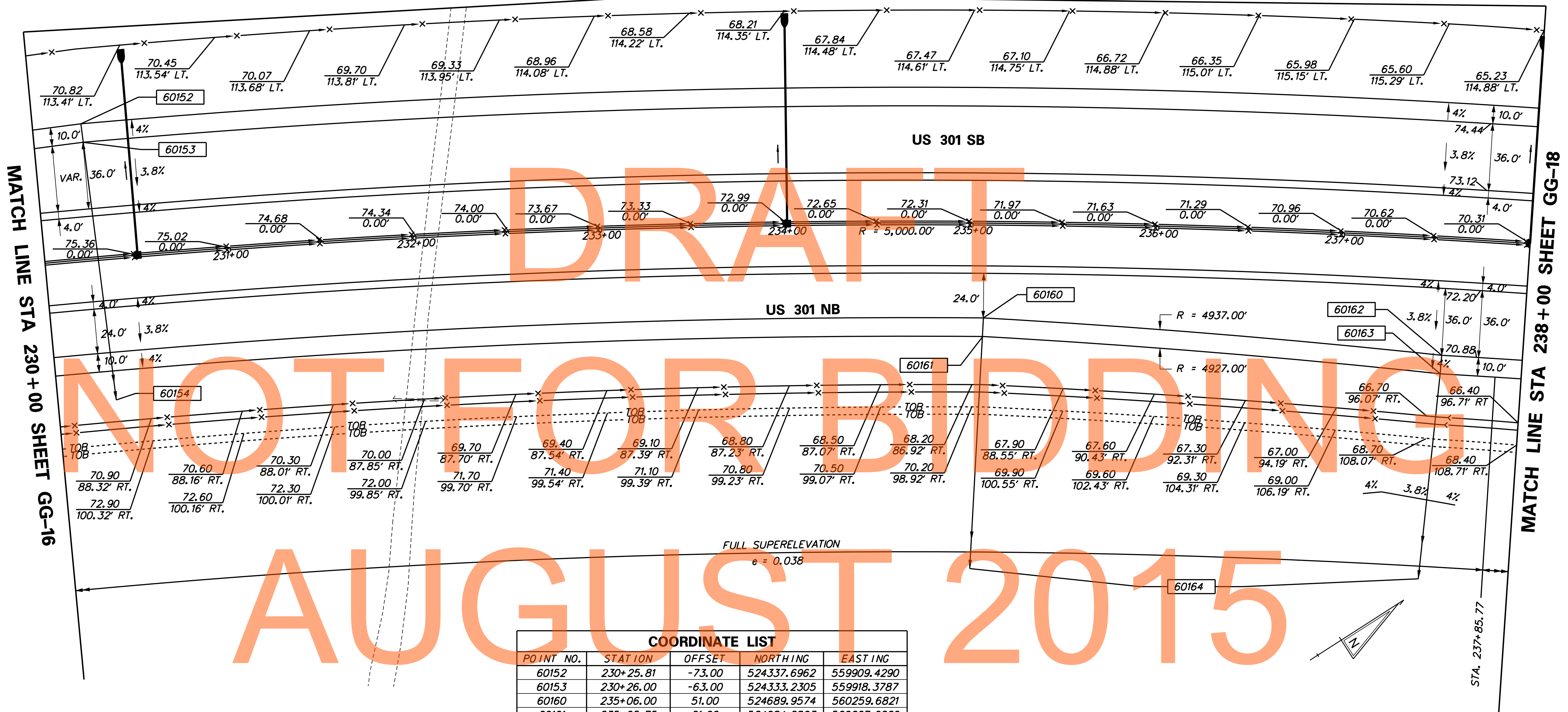
**US 301
MARYLAND STATE LINE
TO LEVELS ROAD**

CONTRACT T200811301	BRIDGE NO.
COUNTY NEW CASTLE	DESIGNED BY: MFM
	CHECKED BY: SKH

GRADES & GEOMETRICS	

GG-16	
SHEET NO.	176
TOTAL SHTS.	850

MATCH LINE SHEET GG-37

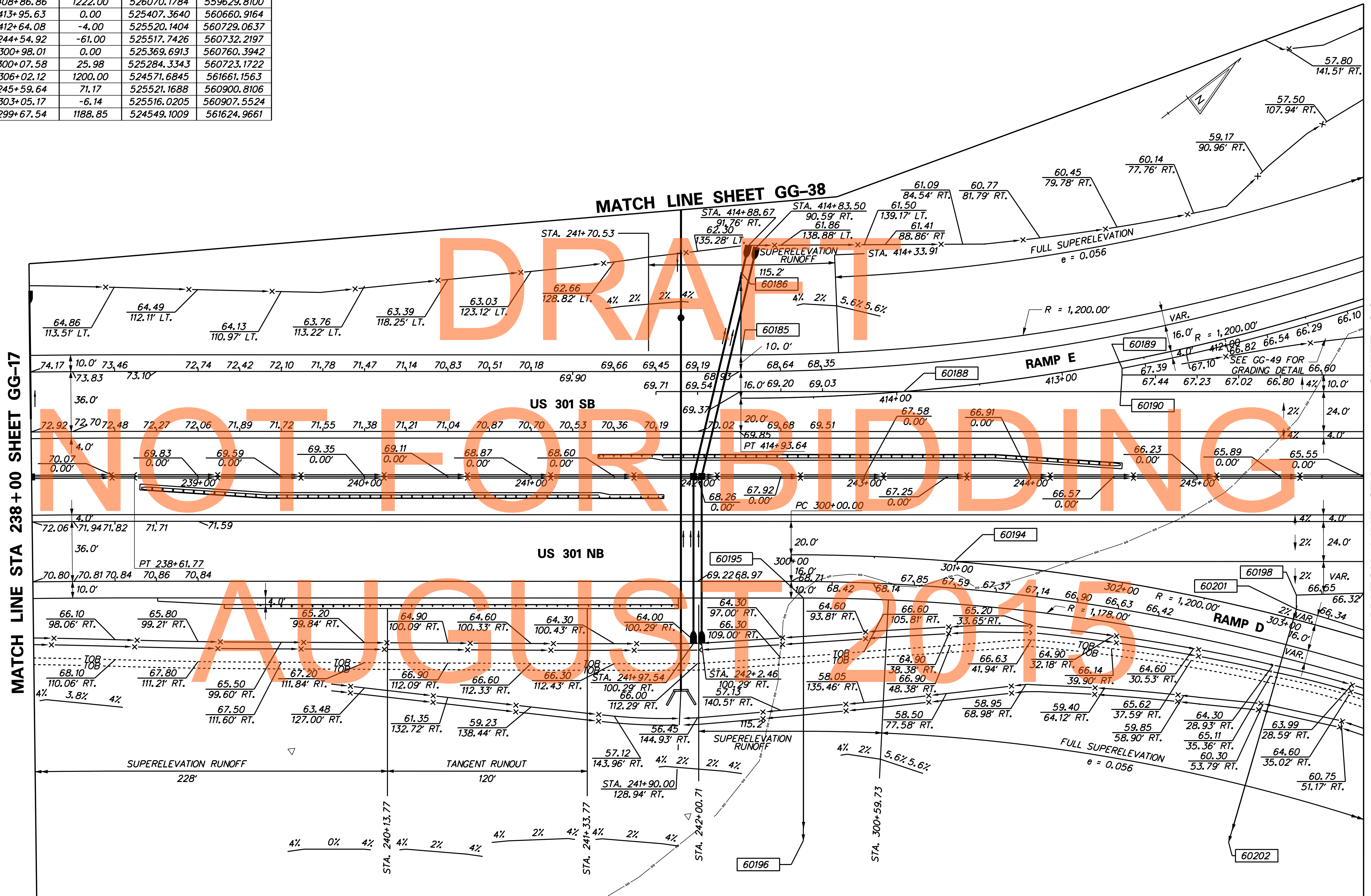


COORDINATE LIST

POINT NO.	STATION	OFFSET	NORTHING	EASTING
60152	230+25.81	-73.00	524337.6962	559909.4290
60153	230+26.00	-63.00	524333.2305	559918.3787
60160	235+06.00	51.00	524689.9574	560259.6821
60161	235+05.75	61.00	524684.2863	560267.9220
60162	237+56.00	63.00	524886.6098	560409.8225
60163	237+55.75	73.00	524880.5334	560417.7684
60164	217+58.83	4911.26	521793.2757	564257.5821

J:\2008 PROJECTS\E3\34801\700CADD\750AET\ROADWAY\GG_301AET_017.DGN

COORDINATE LIST				
POINT NO.	STATION	OFFSET	NORTHING	EASTING
60185	414+93.64	26.00	525342.7228	560584.1728
60186	408+86.86	1222.00	526070.1784	559629.8100
60188	413+95.63	0.00	525407.3640	560660.9164
60189	412+64.08	-4.00	525520.1404	560729.0637
60190	244+54.92	-61.00	525517.7426	560732.2197
60194	300+98.01	0.00	525369.6913	560760.3942
60195	300+07.58	25.98	525284.3343	560723.1722
60196	306+02.12	1200.00	524571.6845	561661.1563
60198	245+59.64	71.17	525521.1688	560900.8106
60201	303+05.17	-6.14	525516.0205	560907.5524
60202	299+67.54	1188.85	524549.1009	561624.9661



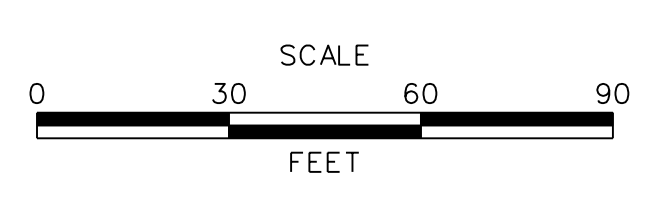
MATCH LINE STA 238+00 SHEET GG-17

MATCH LINE STA 246+00 SHEET GG-19

J:\2008 PROJECTS\E3X34801\700CADD\750AET\ROADWAY\GG_301AET_018.DGN

DELAWARE
DEPARTMENT OF TRANSPORTATION

ADDENDUMS / REVISIONS



US 301
MARYLAND STATE LINE
TO LEVELS ROAD

CONTRACT T200811301	BRIDGE NO.
COUNTY NEW CASTLE	DESIGNED BY: MFM
	CHECKED BY: SKH

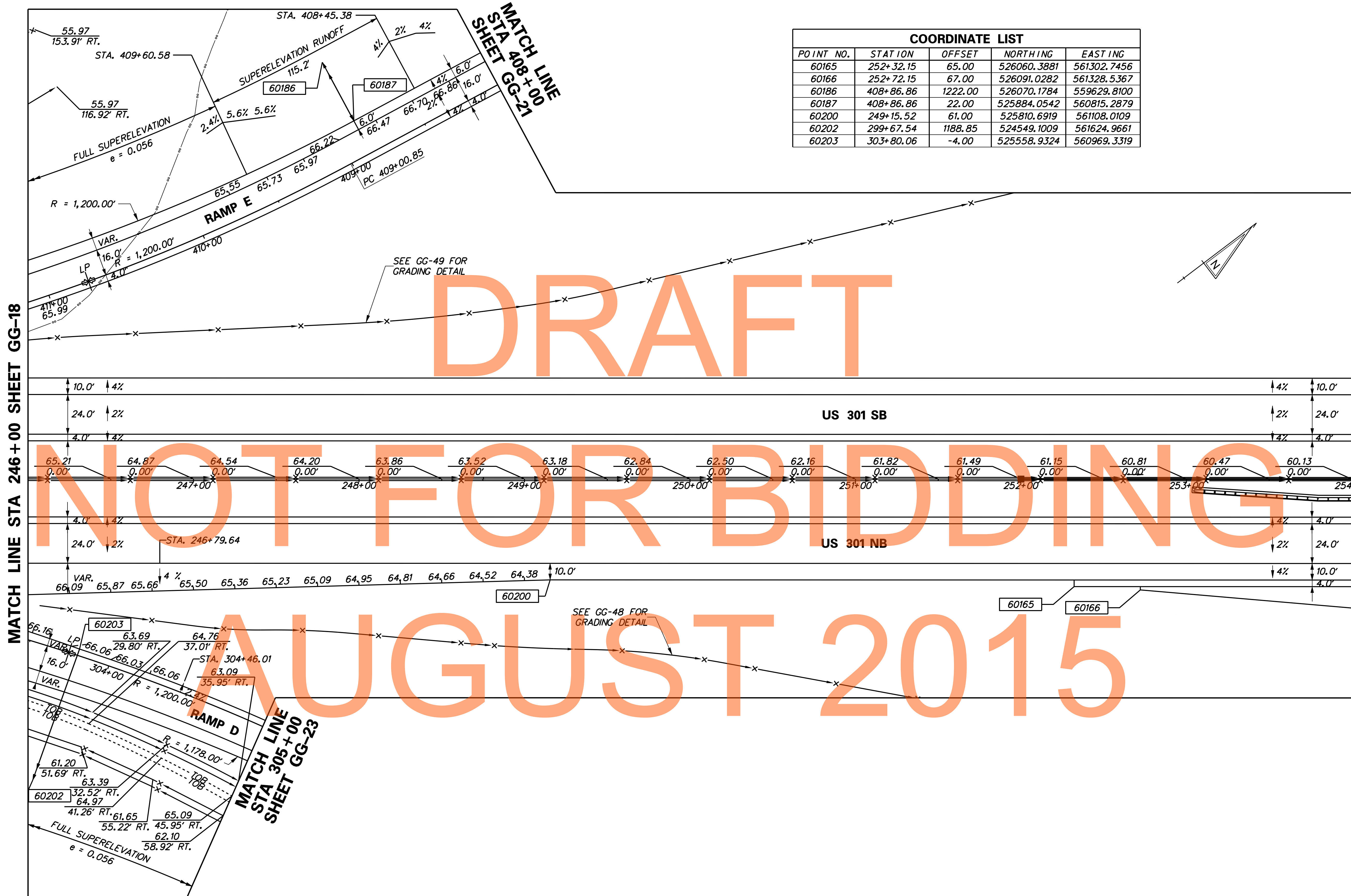
GRADES & GEOMETRICS

GG-18	SHEET NO. 178
	TOTAL SHTS. 850

DRAFT

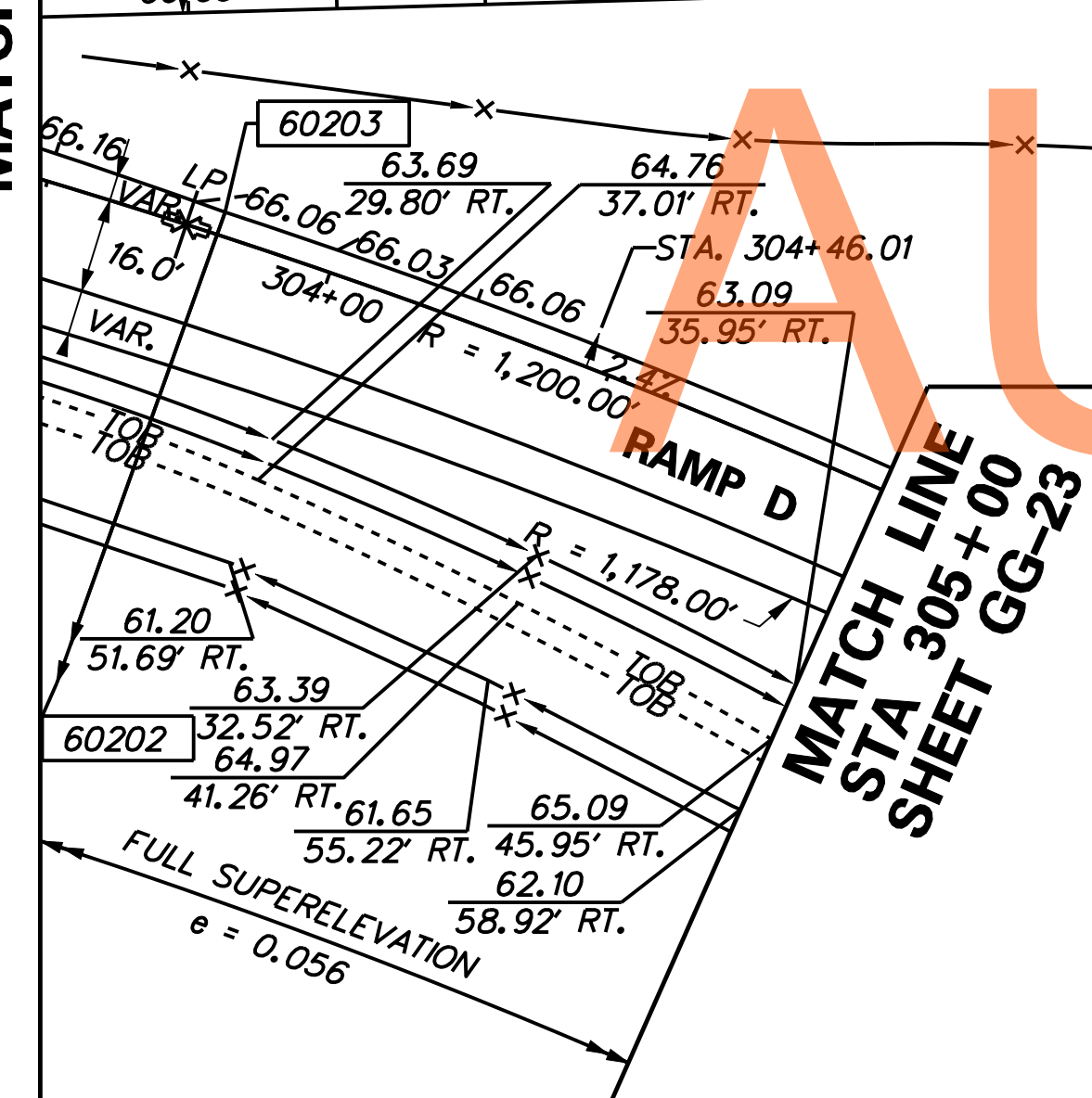
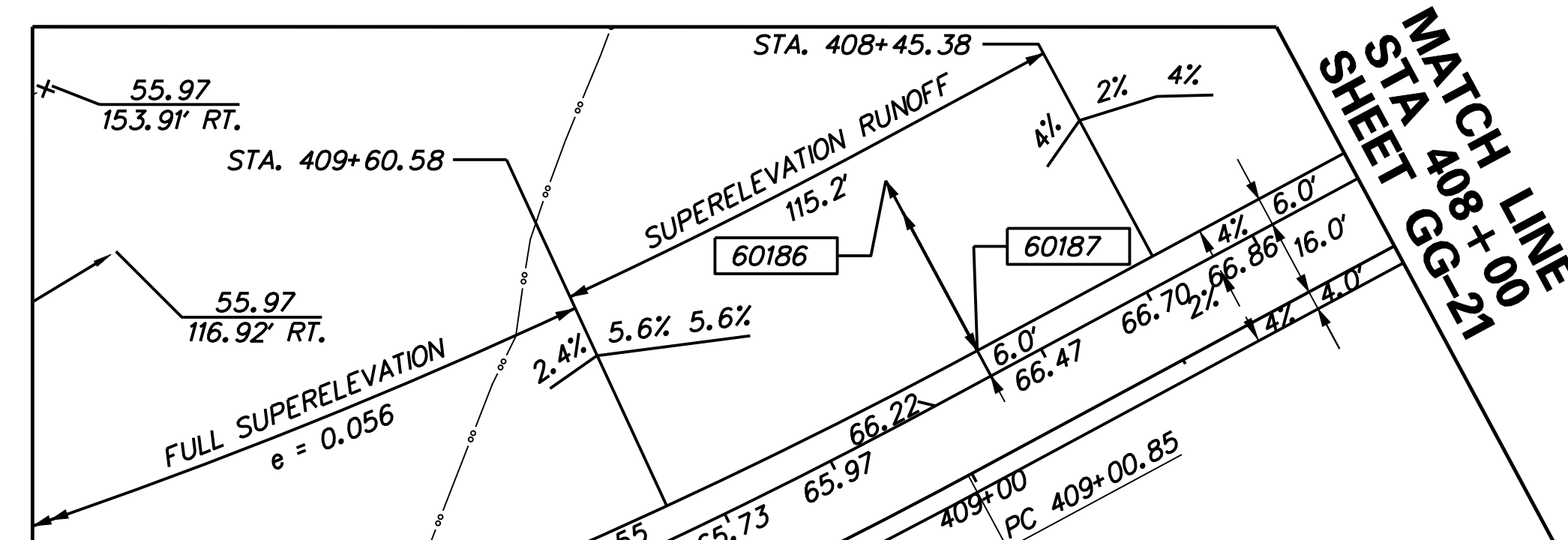
AUGUST 2015

COORDINATE LIST				
POINT NO.	STATION	OFFSET	NORTHING	EASTING
60165	252+32.15	65.00	526060.3881	561302.7456
60166	252+72.15	67.00	526091.0282	561328.5367
60186	408+86.86	1222.00	526070.1784	559629.8100
60187	408+86.86	22.00	525884.0542	560815.2879
60200	249+15.52	61.00	525810.6919	561108.0109
60202	299+67.54	1188.85	524549.1009	561624.9661
60203	303+80.06	-4.00	525558.9324	560969.3319



MATCH LINE STA 246+00 SHEET GG-18

MATCH LINE STA 254+00 SHEET GG-20

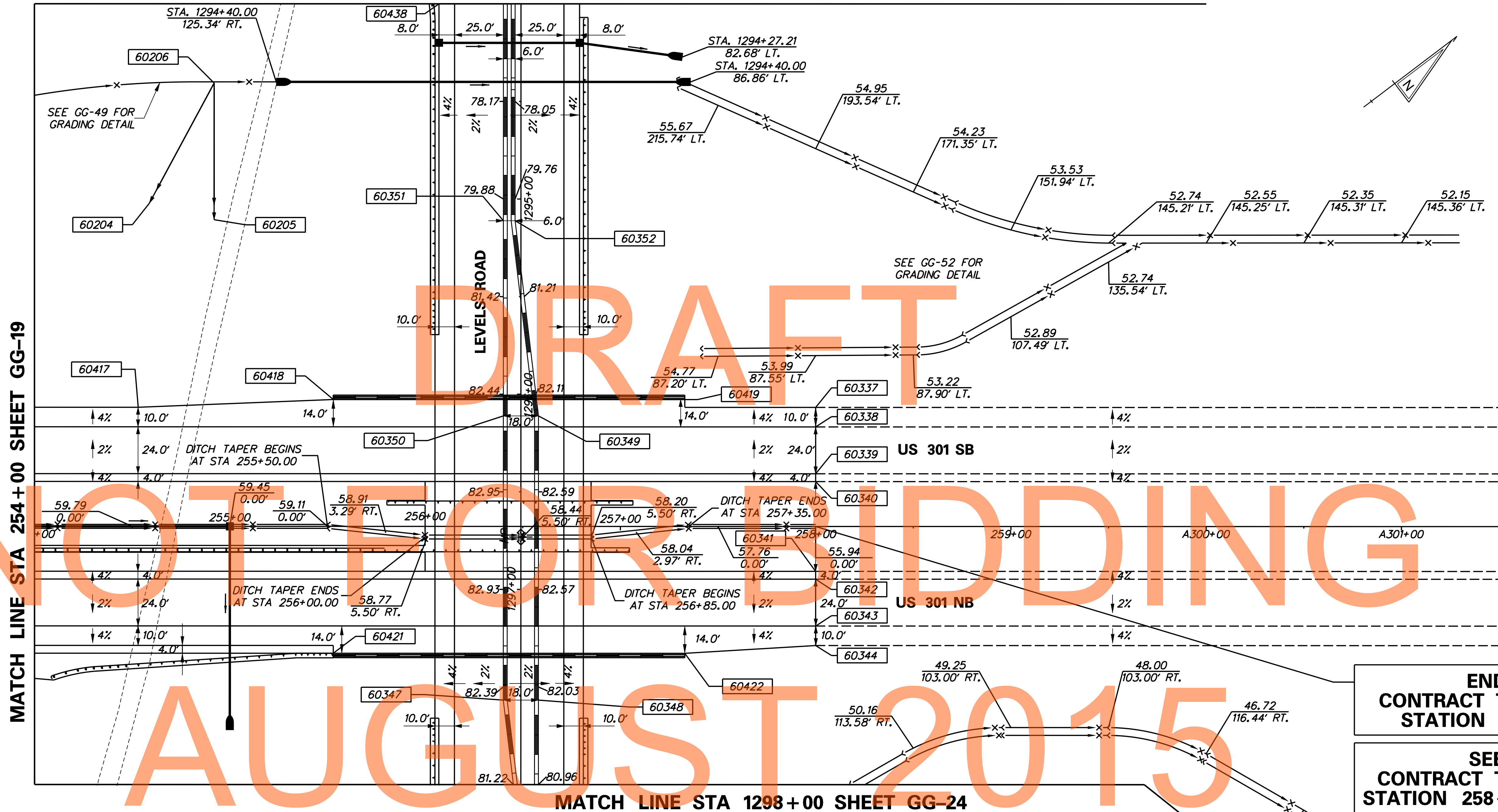


J:\2008 PROJECTS\E3\34801\700CADD\750AET\ROADWAY\GG_301AET_019.DGN

DELAWARE DEPARTMENT OF TRANSPORTATION	ADDENDUMS / REVISIONS	SCALE 	US 301 MARYLAND STATE LINE TO LEVELS ROAD		CONTRACT T200811301	BRIDGE NO. DESIGNED BY: MFM	GRADES & GEOMETRICS	SHEET NO. 179
				COUNTY NEW CASTLE	CHECKED BY: SKH	TOTAL SHTS. 850		

GG-19

MATCH LINE STA 1294+00 SHEET GG-22



MATCH LINE STA 254+00 SHEET GG-19

MATCH LINE STA 1298+00 SHEET GG-24

END
CONTRACT T200811301
STATION 258+00

SEE
CONTRACT T200911303
STATION 258+00 AHEAD

COORDINATE LIST				
POINT NO.	STATION	OFFSET	NORTHING	EASTING
60204	309+79.56	24.41	525801.0727	561519.3220
60205	313+14.54	-668.00	526443.8797	561227.3714
60206	313+14.54	38.00	526016.7738	561789.5249
60337	258+00.00	-61.00	526588.7642	561545.9471
60338	258+00.00	-51.00	526582.7146	561553.9096
60339	258+00.00	-27.00	526568.1954	561573.0196
60340	258+00.00	-23.00	526565.7755	561576.2046
60341	258+00.00	23.00	526537.9471	561612.8322
60342	258+00.00	27.00	526535.5272	561616.0172
60343	258+00.00	51.00	526521.0080	561635.1272
60344	258+00.00	61.00	526514.9584	561643.0897
60347	1297+56.71	9.00	526370.6677	561568.6069

COORDINATE LIST				
POINT NO.	STATION	OFFSET	NORTHING	EASTING
60348	1297+56.71	-9.00	526385.0008	561579.4956
60349	1296+11.12	-9.00	526473.0787	561463.5682
60350	1296+11.12	9.00	526458.7461	561452.6788
60351	1295+11.12	9.00	526519.2427	561373.0537
60352	1295+11.12	3.00	526524.0202	561376.6835
60417	254+52.99	-61.00	526312.4531	561336.0148
60418	255+52.99	-65.00	526394.4981	561393.3264
60419	257+32.99	-65.00	526537.8233	561502.2203
60421	255+52.99	65.00	526315.8525	561496.8391
60422	257+32.99	65.00	526459.1778	561605.7330
60438	1294+00.00	42.00	526560.1913	561264.6090

ADDENDUMS / REVISIONS



US 301
MARYLAND STATE LINE
TO LEVELS ROAD

CONTRACT T200811301	BRIDGE NO.
COUNTY NEW CASTLE	DESIGNED BY: MFM
	CHECKED BY: SKH

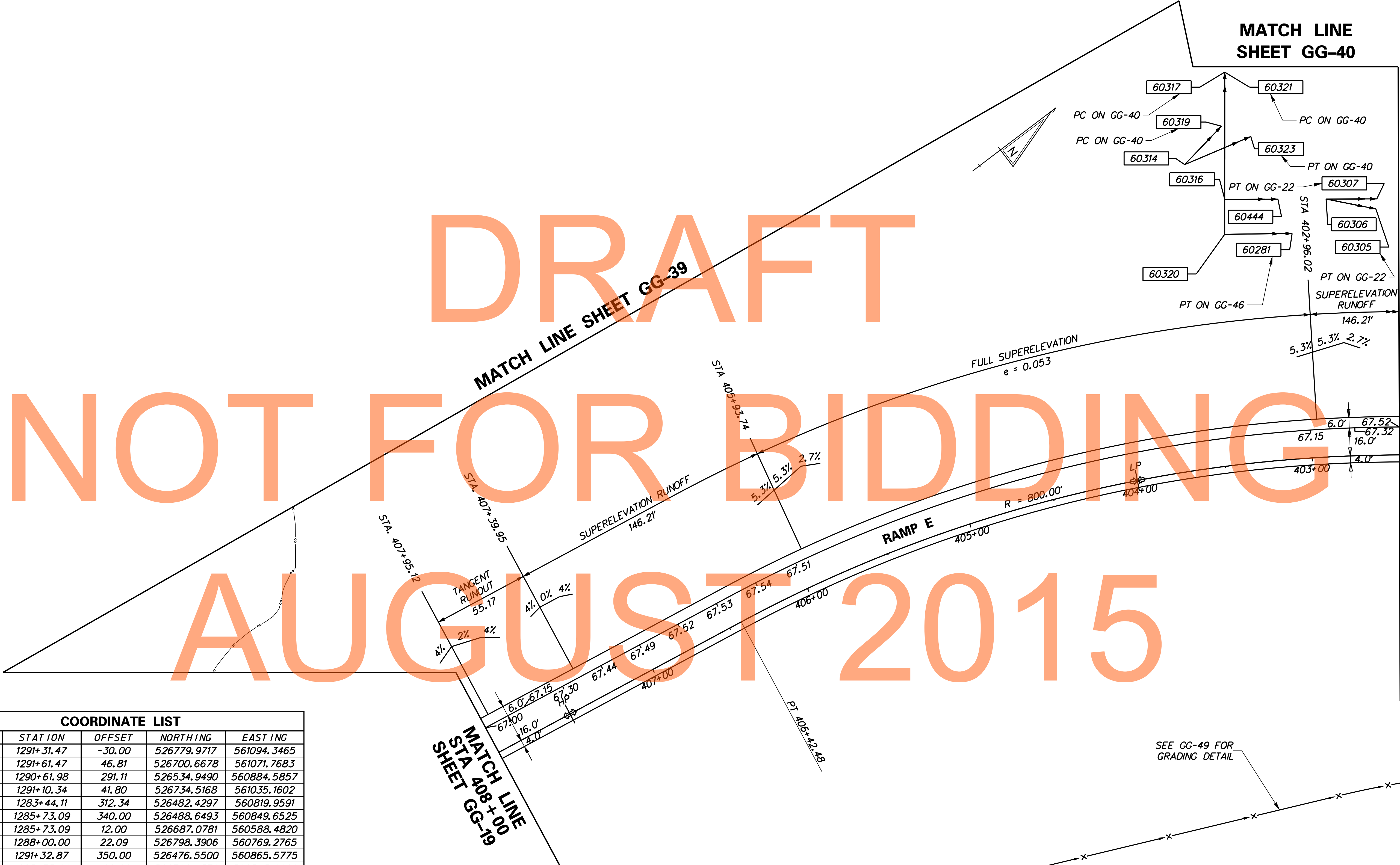
GRADES & GEOMETRICS

GG-20	
SHEET NO.	180
TOTAL SHTS.	850

J:\2008 PROJECTS\E3\34801\700CADD\750AET\ROADWAY\GG_301AET_020.DGN



DRAFT
NOT FOR BIDDING
AUGUST 2015

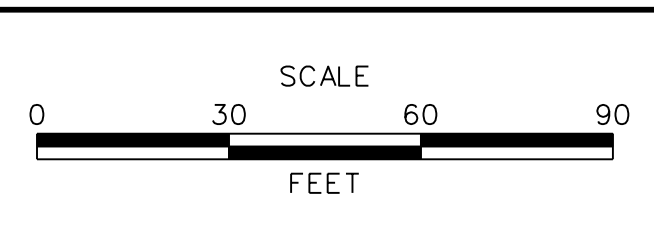


COORDINATE LIST				
POINT NO.	STATION	OFFSET	NORTHING	EASTING
60281	1291+31.47	-30.00	526779.9717	561094.3465
60305	1291+61.47	46.81	526700.6678	561071.7683
60306	1290+61.98	291.11	526534.9490	560884.5857
60307	1291+10.34	41.80	526734.5168	561035.1602
60314	1283+44.11	312.34	526482.4297	560819.9591
60316	1285+73.09	340.00	526488.6493	560849.6525
60317	1285+73.09	12.00	526687.0781	560588.4820
60319	1288+00.00	22.09	526798.3906	560769.2765
60320	1291+32.87	350.00	526476.5500	560865.5775
60321	1285+73.09	-20.00	526706.4370	560563.0020
60323	1289+40.00	37.13	526792.9390	560897.3155
60444	1291+12.20	21.85	526749.8197	561048.0813

J:\2008 PROJECTS\34801\700CADD\750AET\ROADWAY\GG_301AET_021.DGN



ADDENDUMS / REVISIONS	



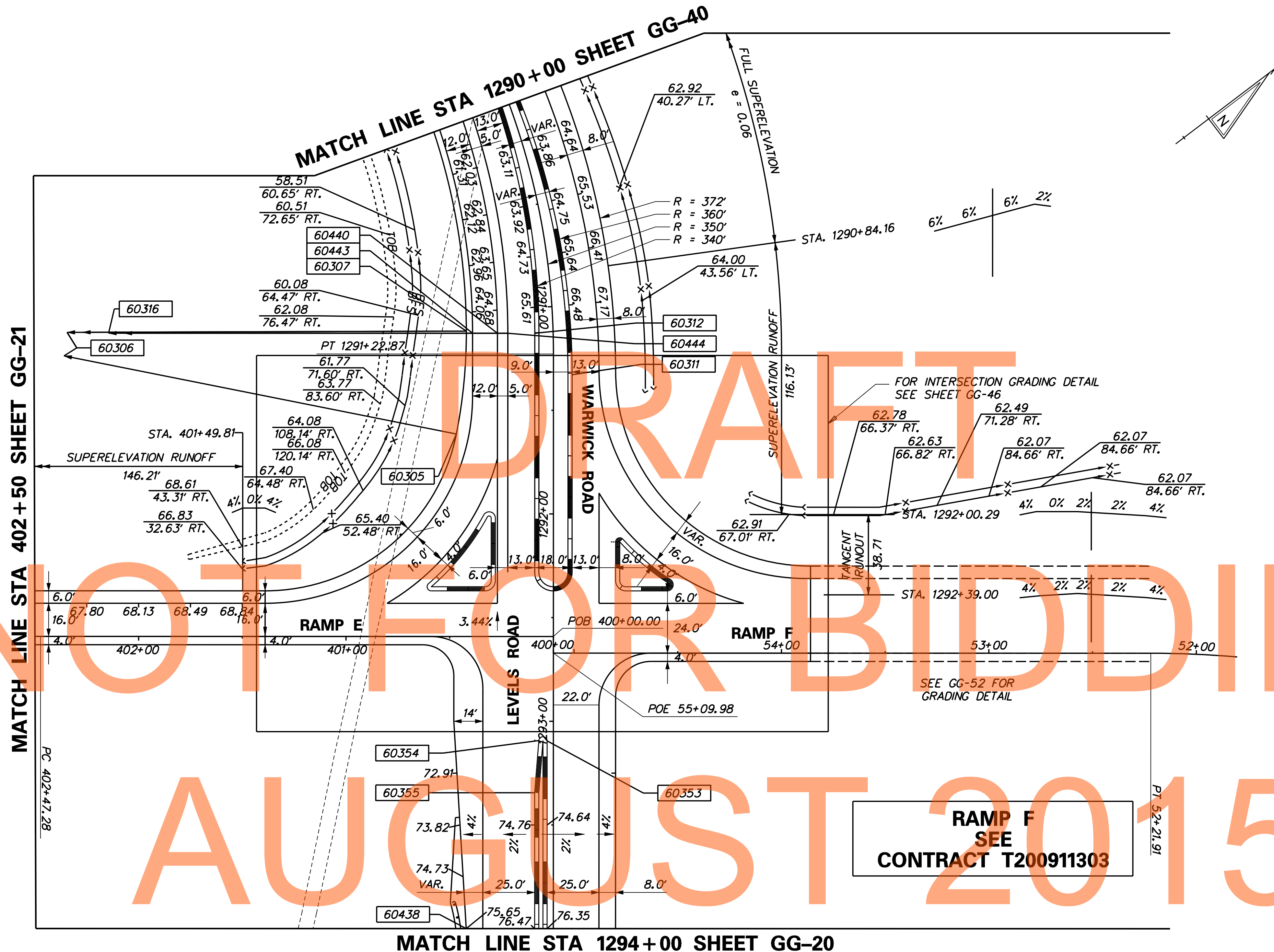
**US 301
MARYLAND STATE LINE
TO LEVELS ROAD**

CONTRACT T200811301	BRIDGE NO.
COUNTY NEW CASTLE	DESIGNED BY: MFM
	CHECKED BY: SKH

GRADES & GEOMETRICS	SHEET NO. 181
	TOTAL SHTS. 850

GG-21

NOT FOR BIDDING
AUGUST 2015



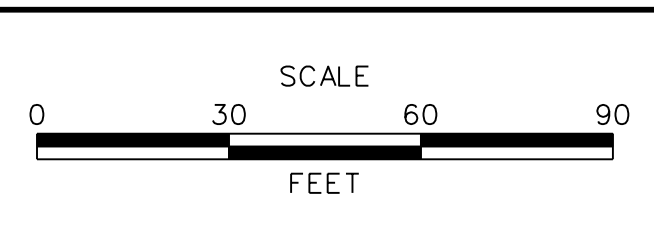
COORDINATE LIST				
POINT NO.	STATION	OFFSET	NORTHING	EASTING
*60261	400+59.00	0.00	526631.8816	561142.1501
*60262	400+59.00	-25.00	526616.7574	561162.0563
*60263	1292+84.12	34.00	526636.6637	561177.1805
*60264	1292+63.12	63.00	526626.2767	561142.9152
*60265	1292+78.12	63.00	526617.2022	561154.8590
*60266	1292+78.12	48.00	526629.1460	561163.9335
*60267	1292+92.12	-22.00	526676.4141	561217.4286
*60268	1292+92.12	-47.00	526696.3203	561232.5527
*60269	54+62.98	0.00	526711.4445	561212.6465
*60270	1292+88.12	-30.00	526685.2039	561219.0833
*60271	54+62.98	-21.00	526698.7402	561229.3677
*60272	54+62.98	-4.00	526709.0246	561215.8315
*60273	53+85.98	-4.00	526770.3334	561262.4119
*60274	53+85.98	0.00	526772.7533	561259.2269
*60275	54+18.18	24.00	526761.6337	561220.6373
*60276	53+87.98	36.00	526792.9395	561229.3519
*60277	53+87.98	136.00	526853.4361	561149.7268
*60278	1291+31.49	-22.00	526773.5874	561089.5256
*60279	53+85.98	42.00	526798.1618	561225.7843
*60280	53+85.98	136.00	526855.0286	561150.9367
*60281	1291+31.47	-30.00	526779.9717	561094.3465
*60282	1292+31.12	-123.97	526794.5069	561230.5427
*60283	1292+43.12	-22.00	526706.0574	561178.4123
*60284	1291+89.92	-22.00	526738.2457	561136.0463
*60285	1292+13.49	-30.00	526730.3534	561159.6579
*60286	1292+12.14	-33.48	526733.9375	561160.6852
*60287	1292+31.61	-56.41	526740.4174	561190.0599
*60288	1292+37.12	-54.77	526735.7770	561193.4570
*60289	1292+37.12	-35.00	526720.0385	561181.4993
*60290	1292+32.12	-35.00	526723.0633	561177.5181
*60291	1292+32.12	-30.00	526719.0820	561174.4932
*60292	1292+28.12	-9.00	526704.7806	561158.6040
*60293	1292+28.12	0.00	526697.6143	561153.1593
*60294	1292+28.12	9.00	526690.4481	561147.7146
*60295	1292+43.12	27.00	526667.0411	561148.7689
*60296	400+80.21	16.00	526624.6708	561116.5774
*60297	1291+73.32	27.00	526709.2681	561093.1901
*60298	1292+32.12	28.00	526672.8994	561139.4052
*60299	1292+32.12	33.00	526668.9182	561136.3804
*60300	1292+37.12	33.00	526665.8934	561140.3616
*60301	400+58.88	22.00	526645.2903	561124.7081
*60302	400+60.19	25.51	526646.3667	561121.1201
*60303	1292+00.55	33.63	526687.5129	561110.8579
*60304	1292+01.99	28.00	526691.1305	561115.4096
60305	1291+61.47	46.81	526700.6678	561071.7683
60306	1290+61.98	291.11	526534.9490	560884.5857
60307	1291+10.34	41.80	526734.5168	561035.1602
*60308	1291+43.12	39.00	526717.9826	561061.8842
*60309	1291+43.12	139.00	526638.3575	561001.3876
*60310	401+39.00	16.00	526577.8609	561081.0128
60311	1291+32.87	-9.00	526762.4042	561082.7602
60312	1291+12.61	8.85	526760.1710	561055.9458
60316	1285+73.09	340.00	526488.6493	560849.6525
*60320	1291+32.87	350.00	526476.5500	560865.5775
60353	1293+09.46	3.01	526646.0126	561216.1066
60354	1293+09.30	7.00	526642.9274	561213.5630
60355	1293+34.46	9.01	526626.1109	561232.3831
60438	1294+00.00	42.00	526560.1913	561264.6090
*60439	1293+00.00	48.00	526615.9104	561181.3540
60440	1291+12.04	26.85	526745.8385	561045.0564
60443	1291+11.62	38.84	526736.2834	561037.7969
60444	1291+12.20	21.85	526749.8197	561048.0813
60448	1293+46.45	47.22	526588.4335	561218.8139
60449	1293+87.36	49.32	526562.0058	561250.1154

* SEE GG-46 FOR POINT LOCATION

GG-22



ADDENDUMS / REVISIONS



US 301
MARYLAND STATE LINE
TO LEVELS ROAD

CONTRACT T200811301	BRIDGE NO.
COUNTY NEW CASTLE	DESIGNED BY: MFM
	CHECKED BY: SKH

GRADES & GEOMETRICS	SHEET NO. 182
	TOTAL SHTS. 850

J:\2008 PROJECTS\E3\34801\700CADD\750AET\ROADWAY\GG_301AET_022.DGN

MATCH LINE SHEET GG-19

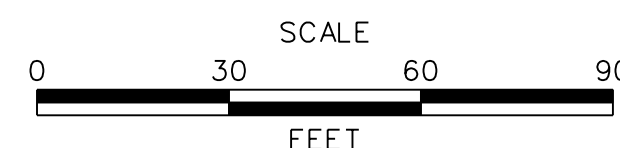


DRAFT
NOT FOR BIDDING
AUGUST 2015

COORDINATE LIST

POINT NO.	STATION	OFFSET	NORTHING	EASTING
60196	306+02.12	1200.00	524571.6845	561661.1563
60197	306+02.12	22.00	525644.2435	561174.0208
60204	309+79.56	24.41	525801.0727	561519.3220
60205	313+14.54	-668.00	526443.8797	561227.3714
60207	309+80.01	18.43	525806.5356	561516.8408

ADDENDUMS / REVISIONS



US 301
MARYLAND STATE LINE
TO LEVELS ROAD

CONTRACT	BRIDGE NO.
T200811301	
COUNTY	DESIGNED BY: MFM
NEW CASTLE	CHECKED BY: SKH

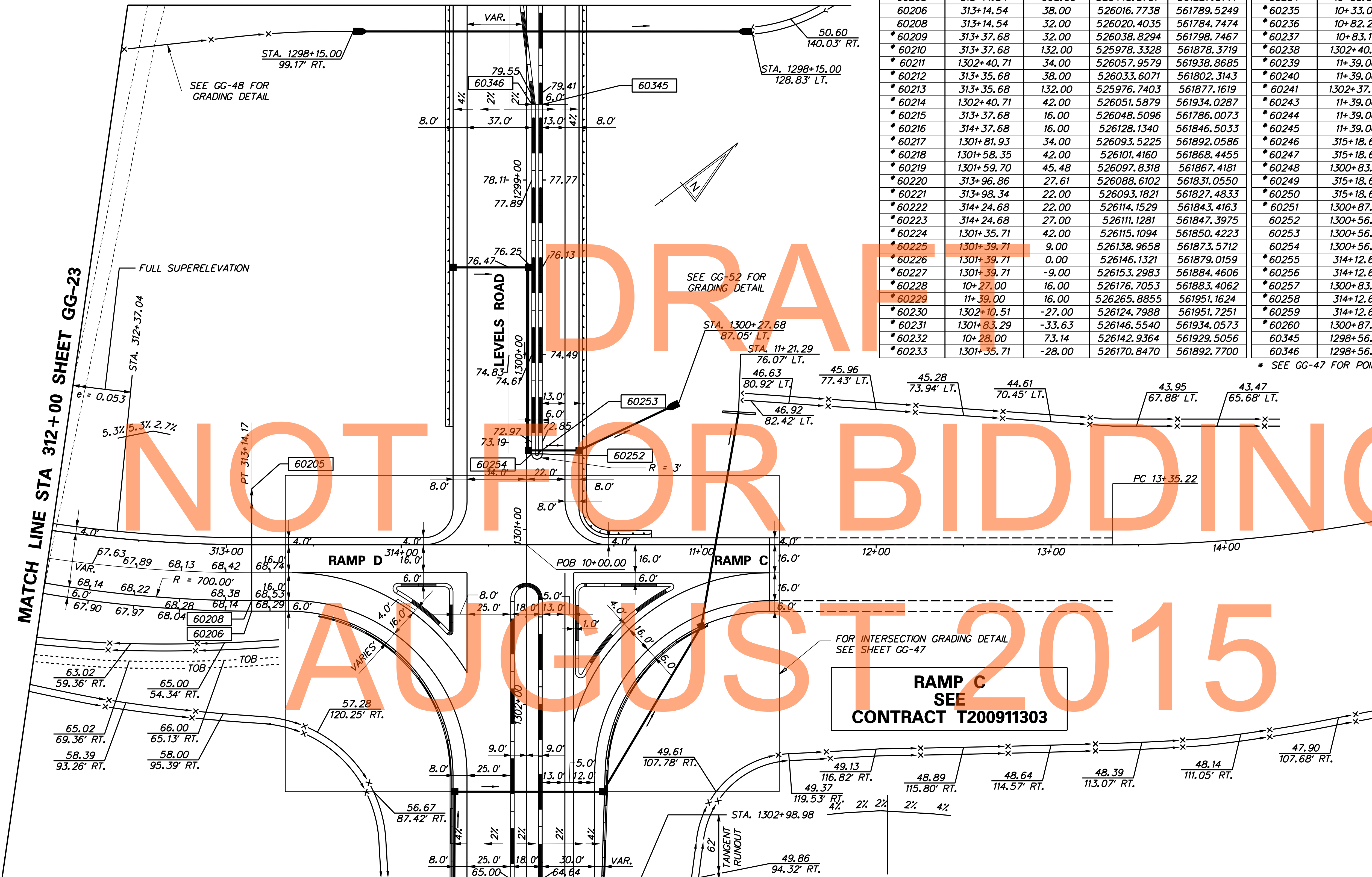
GRADES & GEOMETRICS

GG-23
SHEET NO.
183
TOTAL SHTS.
850

J:\2008 PROJECTS\E3\34801\700CADD\750AET\ROADWAY\GG_301AET_023.DGN



MATCH LINE STA 1298+00 SHEET GG-20



MATCH LINE STA 1303+00 SHEET GG-41

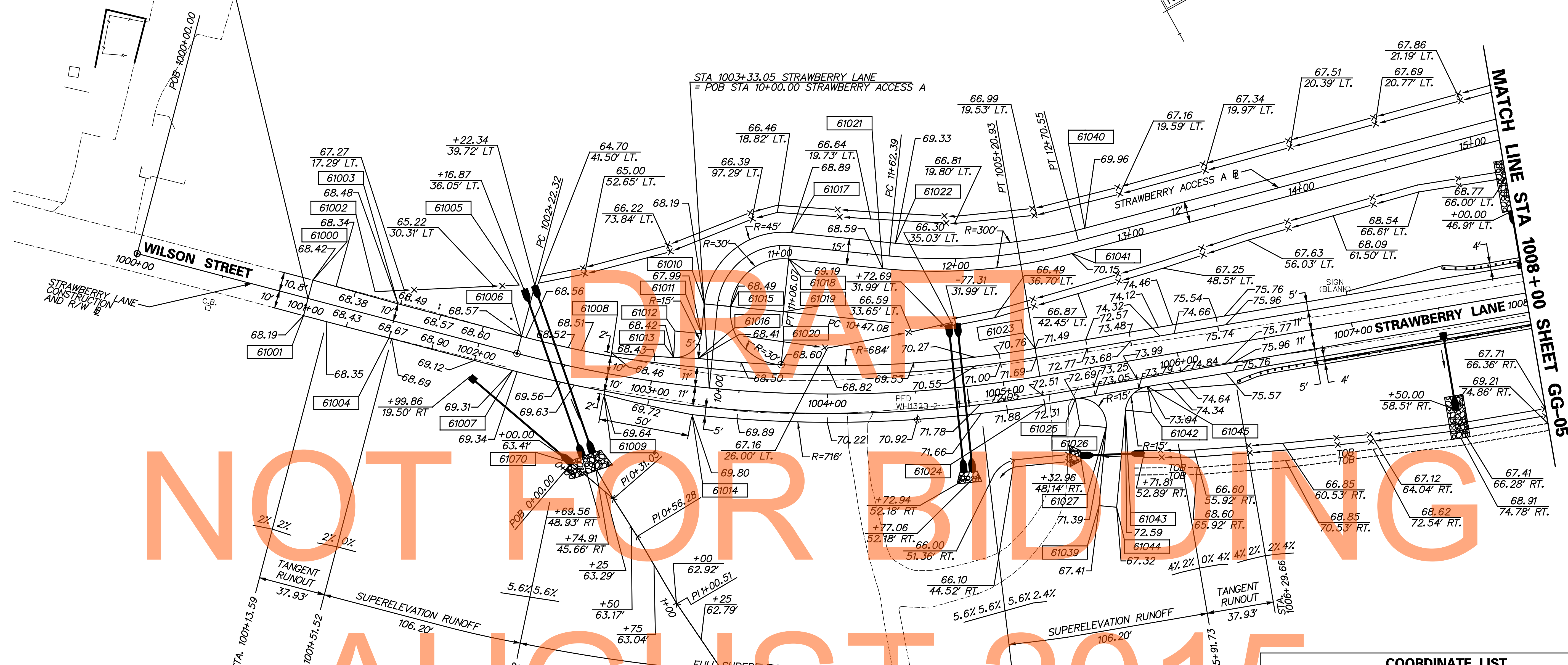
COORDINATE LIST				
POINT NO.	STATION	OFFSET	NORTHING	EASTING
60205	313+14.54	-668.00	526443.8797	561227.3714
60206	313+14.54	38.00	526016.7738	561789.5249
60208	313+14.54	32.00	526020.4035	561784.7474
*60209	313+37.68	32.00	526038.8294	561798.7467
*60210	313+37.68	132.00	525978.3328	561878.3719
*60211	1302+40.71	34.00	526057.9579	561938.8685
*60212	313+35.68	38.00	526033.6071	561802.3143
*60213	313+35.68	132.00	525976.7403	561877.1619
*60214	1302+40.71	42.00	526051.5879	561934.0287
*60215	313+37.68	16.00	526048.5096	561786.0073
*60216	314+37.68	16.00	526128.1340	561846.5033
*60217	1301+81.93	34.00	526093.5225	561892.0586
*60218	1301+58.35	42.00	526101.4160	561868.4455
*60219	1301+59.70	45.48	526097.8318	561867.4181
*60220	313+96.86	27.61	526088.6102	561831.0550
*60221	313+98.34	22.00	526093.1821	561827.4833
*60222	314+24.68	22.00	526114.1529	561843.4163
*60223	314+24.68	27.00	526111.1281	561847.3975
*60224	1301+35.71	42.00	526115.1094	561850.4223
*60225	1301+39.71	9.00	526138.9658	561873.5712
*60226	1301+39.71	0.00	526146.1321	561879.0159
*60227	1301+39.71	-9.00	526153.2983	561884.4606
*60228	10+27.00	16.00	526176.7053	561883.4062
*60229	11+39.00	16.00	526265.8855	561951.1624
*60230	1302+10.51	-27.00	526124.7988	561951.7251
*60231	1301+83.29	-33.63	526146.5540	561934.0573
*60232	10+28.00	73.14	526142.9364	561929.5056
*60233	1301+35.71	-28.00	526170.8470	561892.7700

COORDINATE LIST				
POINT NO.	STATION	OFFSET	NORTHING	EASTING
*60234	10+33.00	27.00	526174.8282	561895.7948
*60235	10+33.00	22.00	526177.8530	561891.8135
*60236	10+82.25	22.00	526217.0724	561921.6111
*60237	10+83.19	25.77	526215.5321	561925.1761
*60238	1302+40.71	-39.00	526116.0843	561983.0310
*60239	11+39.00	132.00	526195.7094	562043.5276
*60240	11+39.00	32.00	526256.2060	561963.9024
*60241	1302+37.79	-45.05	526122.6695	561984.3570
*60243	11+39.00	38.00	526252.5762	561968.6799
*60244	11+39.00	0.00	526275.5649	561938.4224
*60245	11+39.00	-4.00	526277.9848	561935.2374
*60246	315+18.68	0.00	526202.3098	561882.7655
*60247	315+18.68	-25.00	526217.4340	561862.8592
*60248	1300+83.71	-22.00	526197.5277	561847.7351
*60249	315+18.68	-4.00	526204.7297	561879.5805
*60250	315+18.68	-21.00	526215.0141	561866.0442
*60251	1300+87.71	-30.00	526201.4778	561855.7598
60252	1300+56.71	-9.00	526203.5103	561818.3720
60253	1300+56.71	-6.00	526201.1216	561816.5571
60254	1300+56.71	-3.00	526198.7328	561814.7422
*60255	314+12.68	0.00	526117.9072	561818.6391
*60256	314+12.68	-25.00	526133.0313	561798.7329
*60257	1300+83.71	34.00	526152.9376	561813.8570
*60258	314+12.68	-4.00	526120.3270	561815.4541
*60259	314+12.68	-21.00	526130.6114	561801.9179
*60260	1300+87.71	42.00	526144.1477	561812.2023
60345	1298+56.71	-9.00	526324.5042	561659.1207
60346	1298+56.71	-3.00	526319.7262	561655.4917

* SEE GG-47 FOR POINT LOCATION

J:\2008 PROJECTS\E3\34801\700CADD\750AET\ROADWAY\GG_301AET_024.DGN

**LIMIT OF CONSTRUCTION
STATION 1001+00**



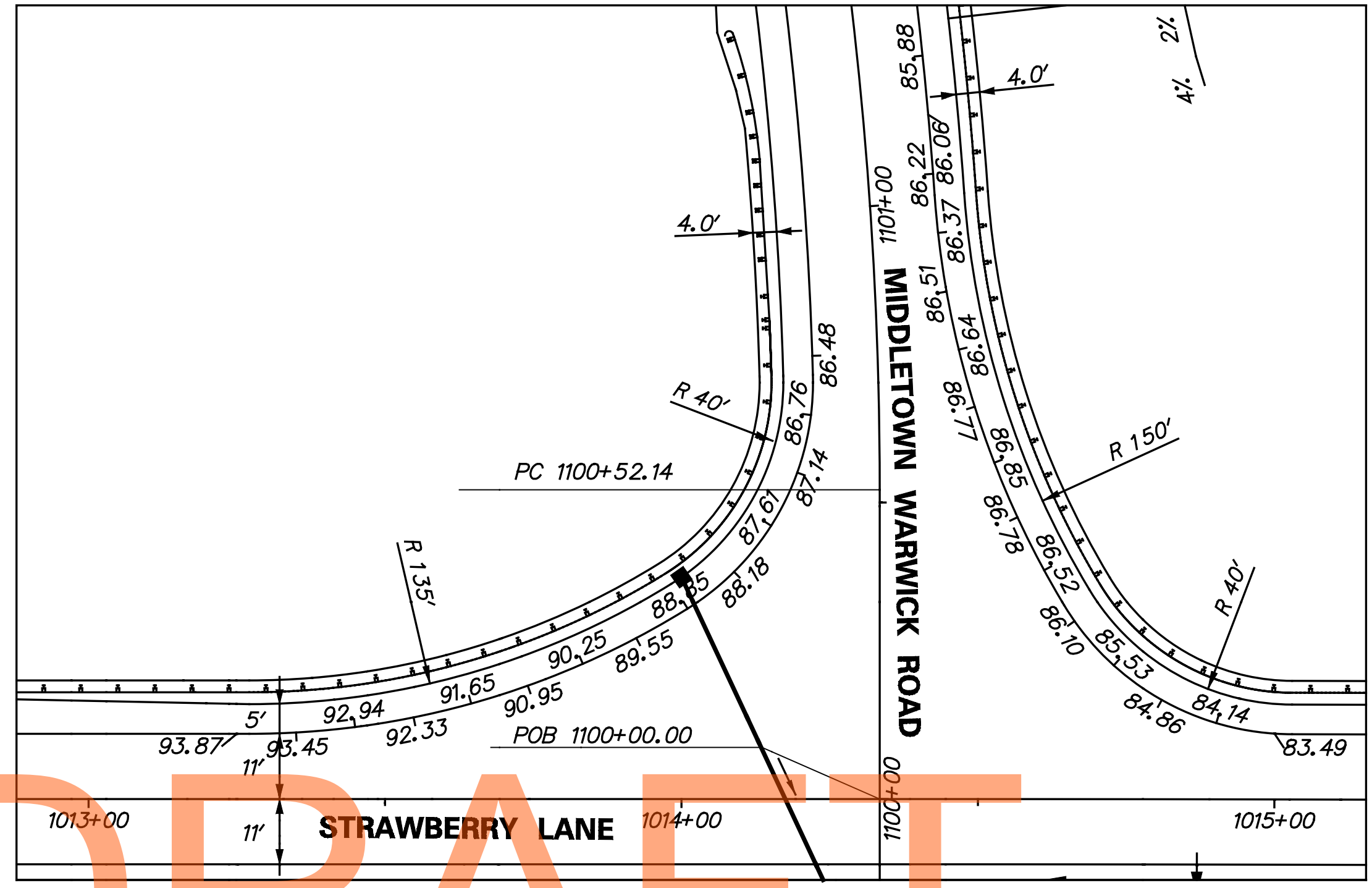
NOT FOR BIDDING
AUGUST 2015

POINT NO.	STATION	OFFSET	NORTHING	EASTING
61000	1001+00.00	-10.75	516020.2656	556347.9836
61001	1001+00.00	10.00	516005.2265	556333.6025
61002	1001+35.67	-13.38	515997.5015	556375.5759
61003	1001+50.00	-10.00	515985.1563	556383.5913
61004	1001+50.00	10.00	515970.7048	556369.7655
61005	1002+13.62	-37.71	515961.2054	556448.7175
61006	1002+22.32	-10.00	515935.1595	556435.8513
61007	1002+22.32	10.00	515920.7079	556422.0255
61008	1002+75.00	-12.00	515902.2554	556475.9545
61009	1002+75.00	12.00	515883.7153	556460.7143
61010	10+47.08	-7.50	515901.0096	556535.2617
61011	10+30.19	-7.50	515887.1238	556525.6577
61012	1003+09.54	-29.81	515895.6565	556513.3210
61013	1003+10.82	-14.87	515882.9102	556505.4132
61014	1003+25.00	16.00	515849.5872	556498.8082
61015	10+47.08	7.50	515892.4772	556547.5986
61016	1003+25.00	-16.00	515875.6945	556517.3124

POINT NO.	STATION	OFFSET	NORTHING	EASTING
61017	11+06.07	-7.50	515912.3590	556597.9606
61018	11+06.07	7.50	515900.0433	556589.3977
61019	1003+73.26	-46.00	515875.4119	556572.2720
61020	1003+73.21	-16.00	515849.8006	556556.6496
61021	11+59.50	7.50	515869.5415	556633.2673
61022	11+65.35	-7.49	515878.5628	556646.5685
61023	1005+20.93	-16.00	515788.1438	556686.8699
61024	1005+20.93	16.00	515757.9405	556676.2983
61025	1005+38.58	16.00	515752.1082	556692.9614
61026	1005+38.58	31.00	515737.9504	556688.0059
61027	1005+53.08	34.87	515729.5133	556700.4082
61039	1005+41.62	77.81	515692.7648	556675.4088
61040	12+75.90	-6.00	515833.9832	556744.4744
61041	12+65.31	6.05	515824.9614	556731.1741
61042	1005+79.98	31.00	515724.2737	556727.0801
61043	1005+65.49	27.13	515732.7107	556714.6778
61044	1005+51.28	80.39	515687.1401	556683.6770
61045	1005+79.98	16.00	515738.4315	556732.0356
61070	0+00.00	0.00	515858.5962	556425.8222
61071	2+66.16	0.00	515594+9833	556451.4568

MATCH LINE STA 1102+50 SHEET GG-06

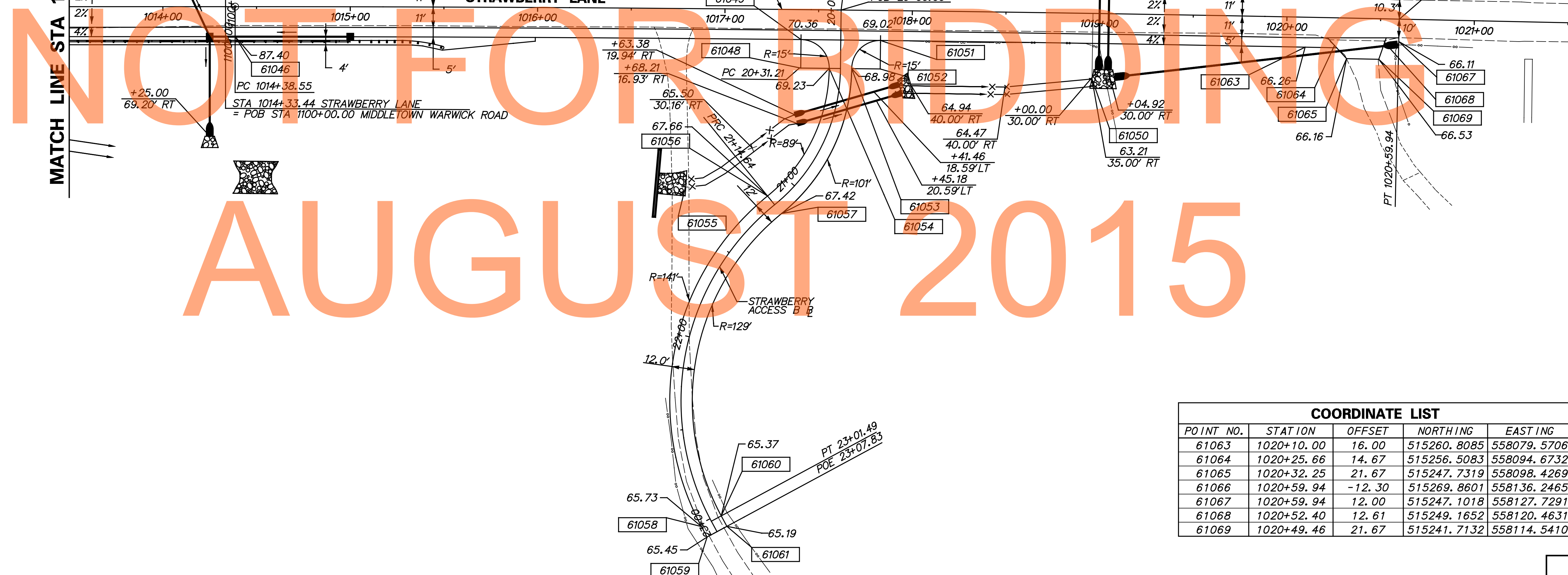
MATCH LINE STA 1013+50 SEE GG-05



STRAWBERRY LANE AND MIDDLETOWN WARWICK ROAD INTERSECTION SCALE: 1" = 20'

COORDINATE LIST				
POINT NO.	STATION	OFFSET	NORTHING	EASTING
61046	1014+38.55	16.00	515454.7915	557542.3944
61047	1015+02.95	-16.00	515463.6393	557613.7622
61048	1017+40.77	31.21	515339.2198	557821.7951
61049	1017+40.77	16.00	515353.5182	557826.9677
61050	1018+96.45	35.00	515254.2780	557966.6752
61051	1017+83.23	16.00	515339.0540	557866.8592
61052	1017+83.23	31.21	515324.7632	557861.6657
61053	20+31.21	-6.00	515329.9463	557847.3710
61054	20+31.21	6.00	515334.0367	557836.0897
61055	21+37.33	41.02	515301.2811	557743.7921
61056	21+14.64	6.00	515280.6126	557782.5023
61057	21+14.64	-6.00	515269.3189	557786.5584
61058	23+01.49	6.00	515125.7169	557690.9187
61059	23+07.83	6.00	515119.4491	557691.9177
61060	23+01.49	-6.00	515127.6058	557702.7691
61061	23+07.83	-6.00	515121.3380	557703.7681
61062	1020+10.00	-16.00	515290.7976	558090.7353

LIMIT OF CONSTRUCTION STATION 1020+60



COORDINATE LIST				
POINT NO.	STATION	OFFSET	NORTHING	EASTING
61063	1020+10.00	16.00	515260.8085	558079.5706
61064	1020+25.66	14.67	515256.5083	558094.6732
61065	1020+32.25	21.67	515247.7319	558098.4269
61066	1020+59.94	-12.30	515269.8601	558136.2465
61067	1020+59.94	12.00	515247.1018	558127.7291
61068	1020+52.40	12.61	515249.1652	558120.4631
61069	1020+49.46	21.67	515241.7132	558114.5410

NOT FOR BIDDING
AUGUST 2015

ADDENDUMS / REVISIONS



CONTRACT T200811301	BRIDGE NO.
COUNTY NEW CASTLE	DESIGNED BY: MAG/TAM
	CHECKED BY: PAH

DRAFT

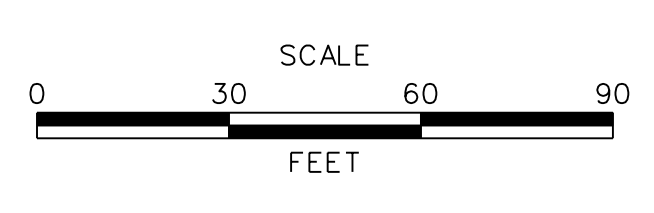
NOT FOR BIDDING

AUGUST 2015



J:\2008 PROJECTS\E3\34801\700CADD\750AET\ROADWAY\GG_301AET_027.DGN

ADDENDUMS / REVISIONS	

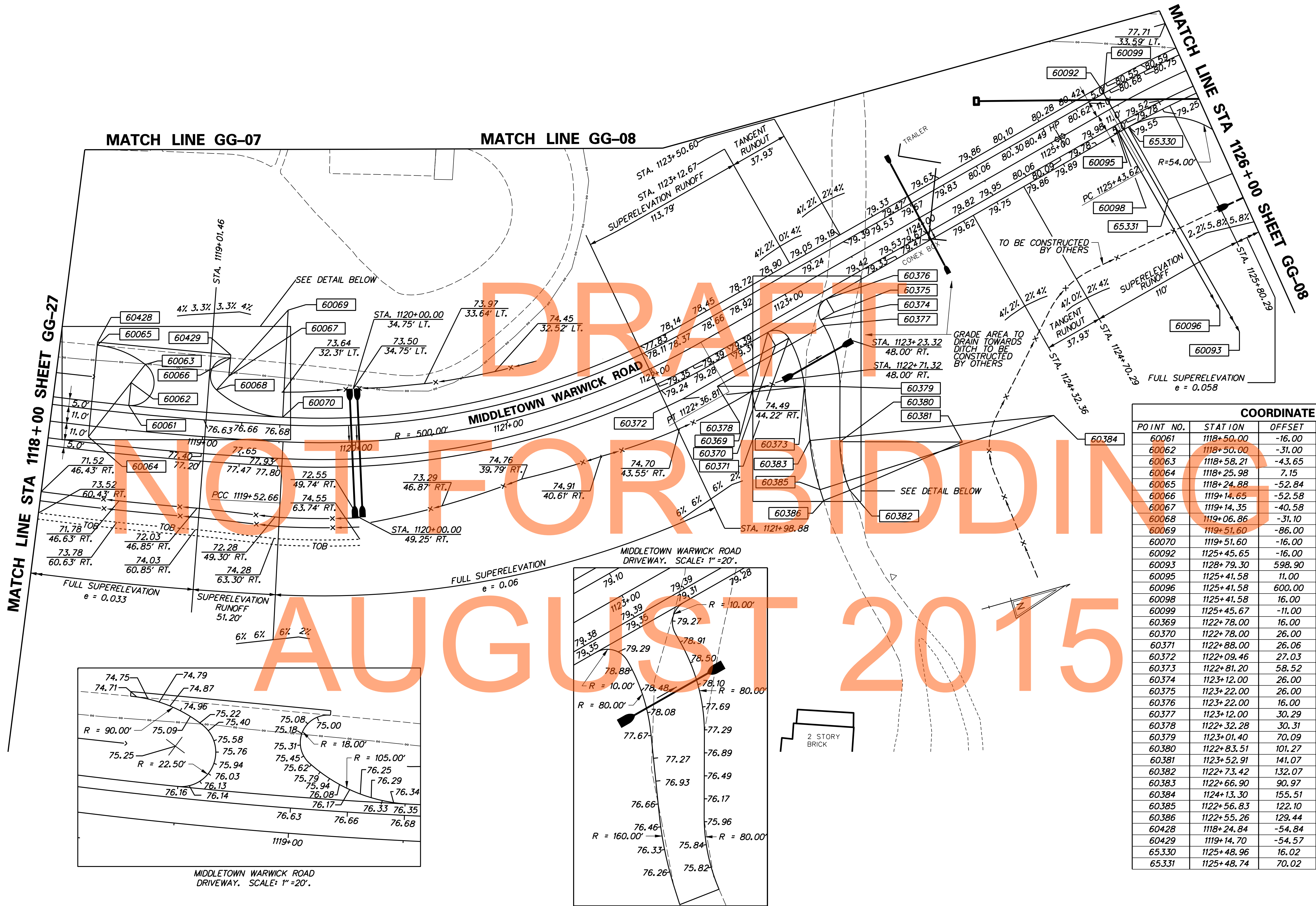


CONTRACT	BRIDGE NO.
T200811301	
COUNTY	DESIGNED BY: MFM
NEW CASTLE	CHECKED BY: SKH

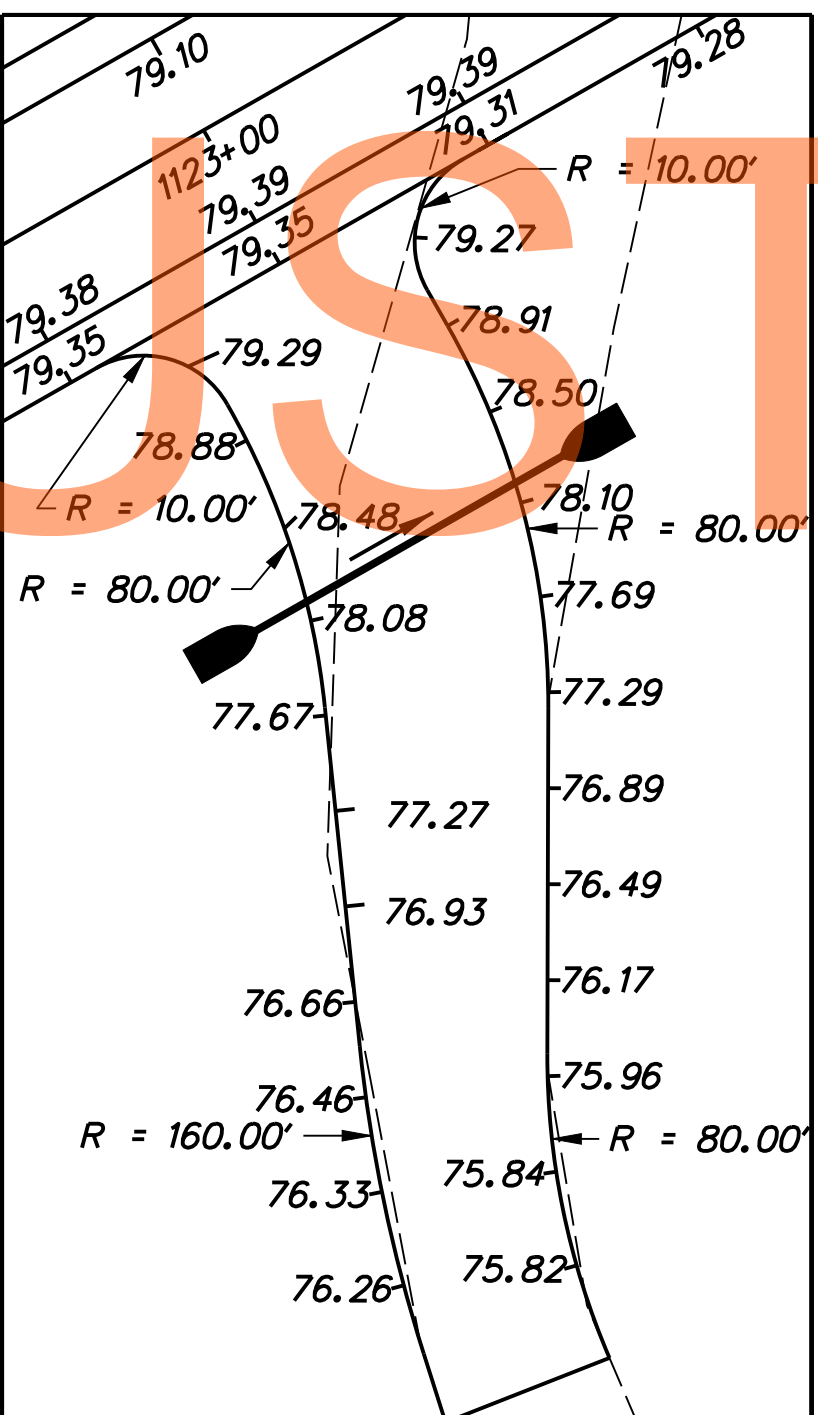
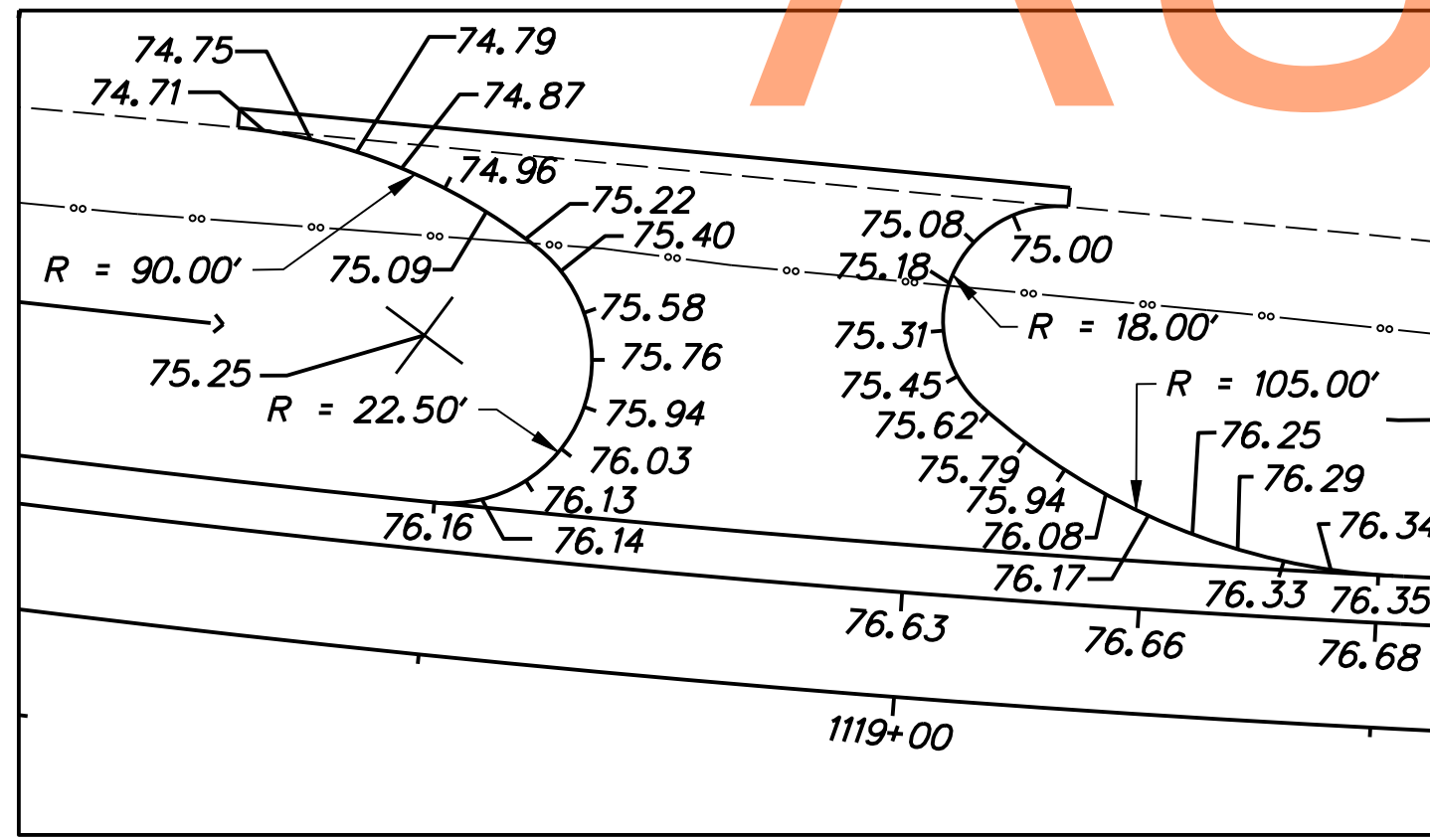
GRADES & GEOMETRICS

GG-27
SHEET NO.
187
TOTAL SHTS.
850

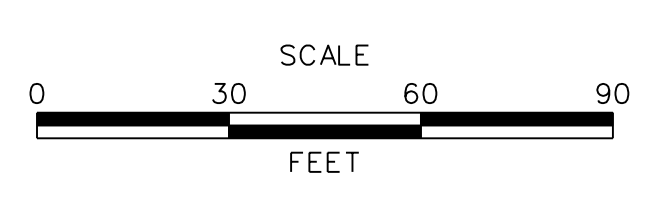
J:\2008 PROJECTS\E3\34801\700CADD\702ROAD\ROADWAY\GG_301D53_028.DGN



COORDINATE LIST				
POINT NO.	STATION	OFFSET	NORTHING	EASTING
60061	1118+50.00	-16.00	517119.5382	558277.3528
60062	1118+50.00	-31.00	517125.0789	558263.4136
60063	1118+58.21	-43.65	517137.2235	558254.6097
60064	1118+25.98	7.15	517088.6450	558289.8252
60065	1118+24.88	-52.84	517110.4779	558233.9385
60066	1119+14.65	-52.58	517191.9126	558265.6671
60067	1119+14.35	-40.58	517187.5662	558276.8523
60068	1119+06.86	-31.10	517177.4168	558283.2547
60069	1119+51.60	-86.00	517236.6216	558245.9078
60070	1119+51.60	-16.00	517214.1017	558312.1864
60092	1125+45.65	-16.00	517786.1676	558250.3380
60093	1128+79.30	598.90	517933.3676	558848.4919
60095	1125+41.58	11.00	517788.6121	558277.5420
60096	1125+41.58	600.00	517929.3601	558849.4781
60098	1125+41.58	16.00	517789.8069	558282.3971
60099	1125+45.67	-11.00	517787.3624	558255.1931
60369	1122+78.00	16.00	517533.8634	558345.3823
60370	1122+78.00	26.00	517536.2531	558355.0926
60371	1122+88.00	26.00	517545.9784	558352.7652
60372	1122+09.46	27.03	517468.3395	558372.0577
60373	1122+81.20	58.52	517547.1324	558385.9030
60374	1123+12.00	26.00	517569.2680	558346.9680
60375	1123+22.00	26.00	517578.9783	558344.5784
60376	1123+22.00	16.00	517576.5887	558334.8681
60377	1123+12.00	30.29	517570.2931	558351.1332
60378	1122+32.28	30.31	517492.6107	558370.2500
60379	1123+01.40	70.09	517569.5080	558392.3137
60380	1122+83.51	101.27	517559.5935	558426.8682
60381	1123+52.91	141.07	517636.4908	558448.9319
60382	1122+73.42	132.07	517557.1499	558459.1798
60383	1122+66.90	90.97	517540.9952	558420.8291
60384	1124+13.30	155.51	517698.5809	558448.5196
60385	1122+56.83	122.10	517538.6576	558453.4727
60386	1122+55.26	129.44	517538.8899	558460.9735
60428	1118+24.84	-54.84	517111.2057	558232.0756
60429	1119+14.70	-54.57	517192.6370	558263.8029
65330	1125+48.96	16.02	517796.8447	558280.7114
65331	1125+48.74	70.02	517809.0978	558333.3028



ADDENDUMS / REVISIONS

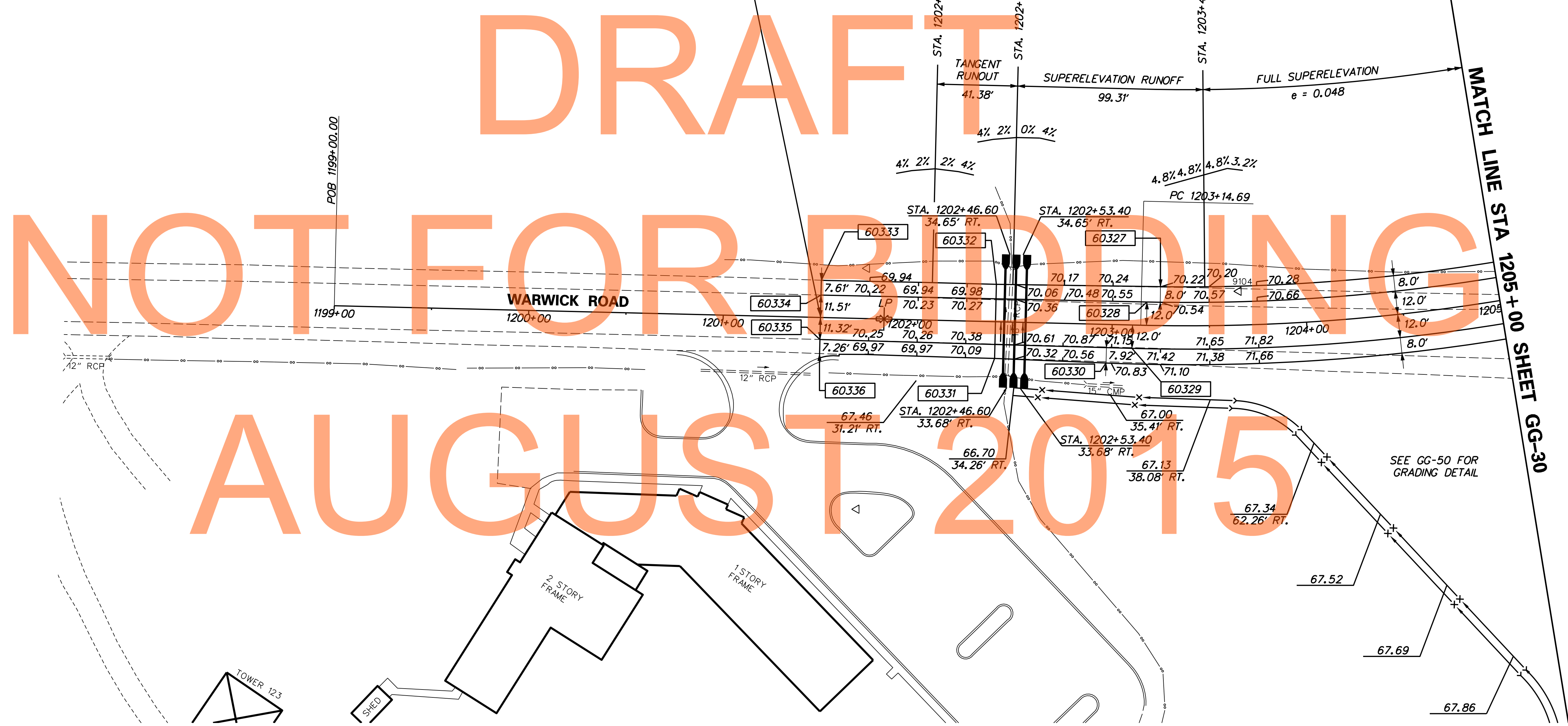


CONTRACT T200811301	BRIDGE NO.
COUNTY NEW CASTLE	DESIGNED BY: MFM
	CHECKED BY: SKH

GRADES & GEOMETRICS	SHEET NO. 188
	TOTAL SHTS. 850

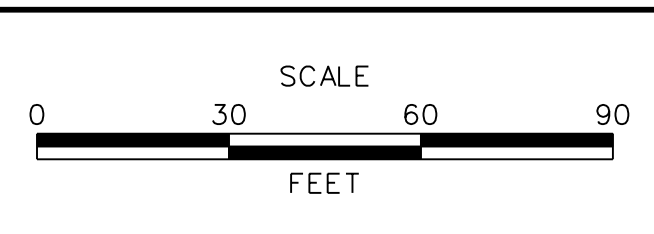
COORDINATE LIST				
POINT NO.	STATION	OFFSET	NORTHING	EASTING
60327	1203+24.54	-20.00	519059.3232	557906.8306
60328	1203+17.65	-12.00	519049.0667	557904.6573
60329	1203+10.48	11.99	519024.5247	557909.5953
60330	1202+97.32	19.85	519011.4126	557901.6475
60331	1202+40.00	18.88	518985.4222	557850.5497
60332	1202+40.00	-19.22	519019.0760	557832.7042
60333	1201+50.00	-19.12	518976.8250	557753.2381
60334	1201+50.00	-11.51	518970.1021	557756.8030
60335	1201+50.00	11.32	518949.9309	557767.4992
60336	1201+50.00	20.81	518941.5468	557771.9450

**LIMIT OF CONSTRUCTION
CONTRACT T200811301
STATION 1201+50**



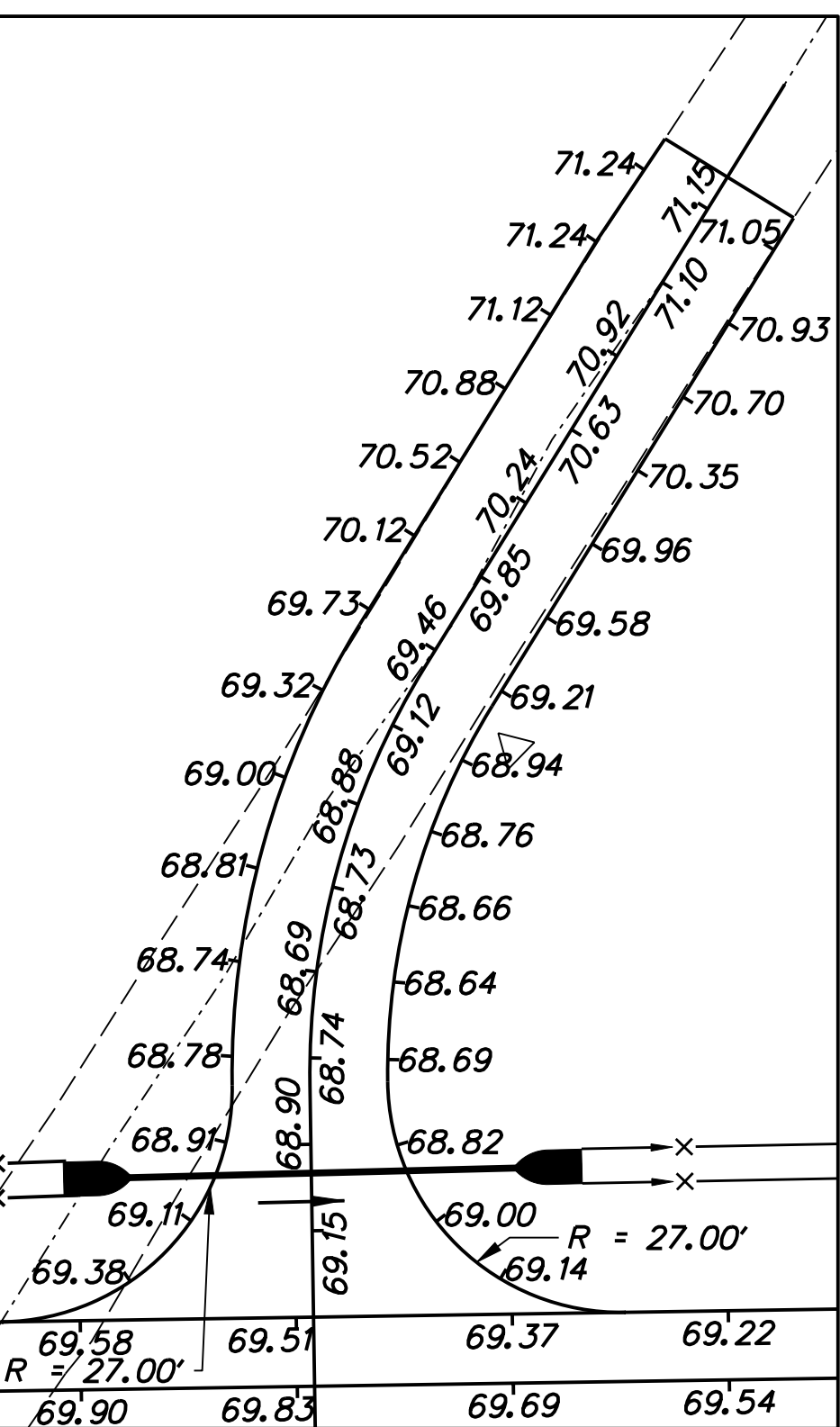
J:\2008 PROJECTS\E3\34801\700CADD\702ROAD\ROADWAY\GG_30\DS3_028.DGN

ADDENDUMS / REVISIONS	

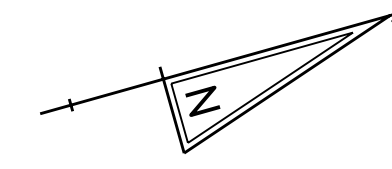


CONTRACT T200811301	BRIDGE NO.
COUNTY NEW CASTLE	DESIGNED BY: MFM
	CHECKED BY: SKH

GG-29
SHEET NO. 189
TOTAL SHTS. 850



COORDINATE LIST				
POINT NO.	STATION	OFFSET	NORTHING	EASTING
60387	1211+41.00	-20.00	519671.5702	558387.0577
60388	1211+41.00	-47.00	519678.4663	558360.9532
60389	1211+68.00	-46.95	519704.5574	558367.8998
60390	1212+67.00	-46.76	519800.2248	558393.3705
60391	1211+83.58	-100.07	519733.1873	558320.5215
60392	1211+86.00	-47.12	519722.0055	558372.3291
60393	1212+13.00	-47.00	519748.0786	558379.3429
60394	1212+13.00	-20.00	519741.1825	558405.4474
60395	1211+98.75	-90.37	519745.3759	558333.7668
60396	1212+34.49	-146.31	519794.2204	558288.8189
60397	1212+19.77	-155.71	519782.3910	558275.9640



DRAFT
NOT FOR BIDDING
AUGUST 2015



J:\2008 PROJECTS\E3\34801\700CADD\750AET\ROADWAY\GG_301AET_030.DGN



ADDENDUMS / REVISIONS	



US 301
MARYLAND STATE LINE
TO LEVELS ROAD

CONTRACT T200811301	BRIDGE NO.
COUNTY NEW CASTLE	DESIGNED BY: MFM
	CHECKED BY: SKH

GRADES & GEOMETRICS

GG-30	SHEET NO. 190
	TOTAL SHTS. 850

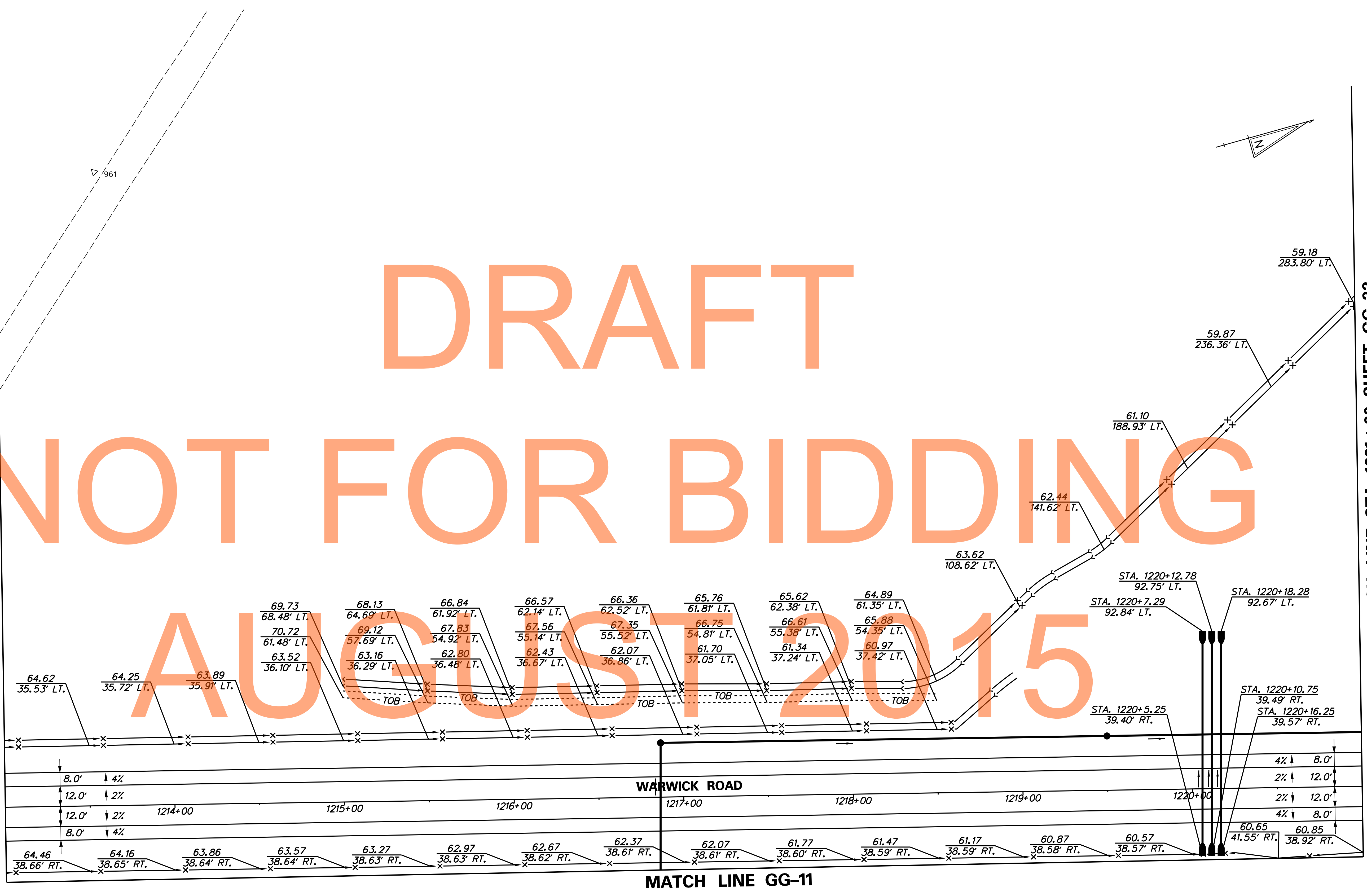
DRAFT

NOT FOR BIDDING

AUGUST 2015

MATCH LINE STA 1213+00 SHEET GG-30

MATCH LINE STA 1221+00 SHEET GG-32

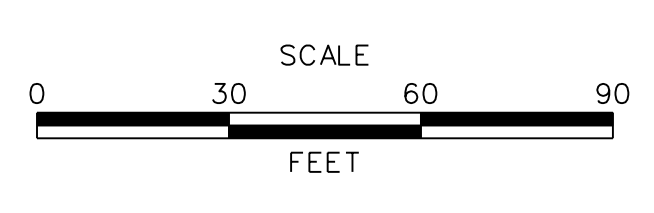


MATCH LINE GG-11

J:\2008 PROJECTS\E3\34801\700CADD\750AET\ROADWAY\GG_301AET_031.DGN



ADDENDUMS / REVISIONS	



US 301
MARYLAND STATE LINE
TO LEVELS ROAD

CONTRACT T200811301	BRIDGE NO.
COUNTY NEW CASTLE	DESIGNED BY: MFM
	CHECKED BY: SKH

GRADES & GEOMETRICS

GG-31	
SHEET NO.	191
TOTAL SHTS.	850

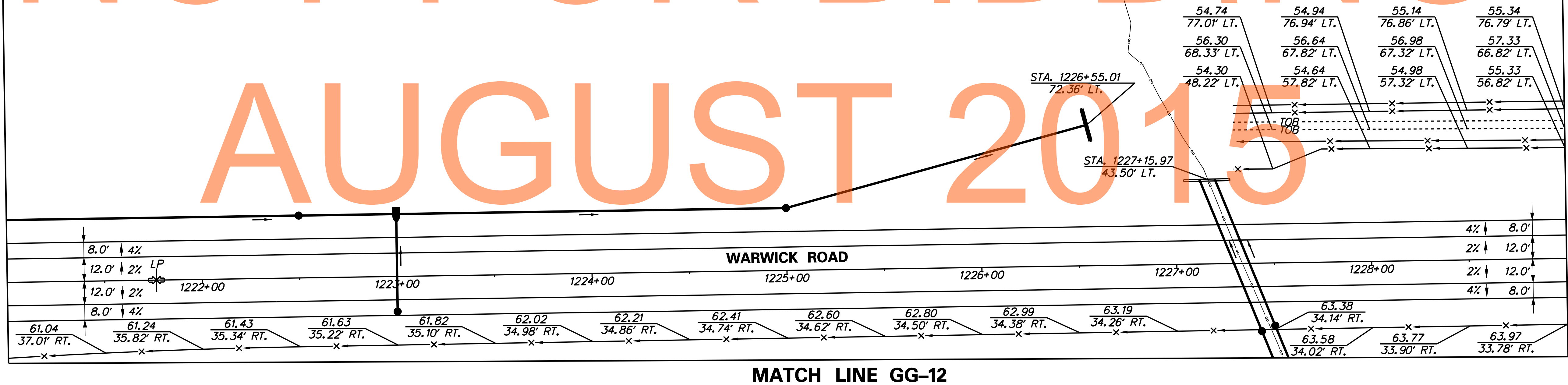
DRAFT

NOT FOR BIDDING

AUGUST 2015

MATCH LINE STA 1221+00 SHEET GG-31

MATCH LINE STA 1229+00 SHEET GG-33

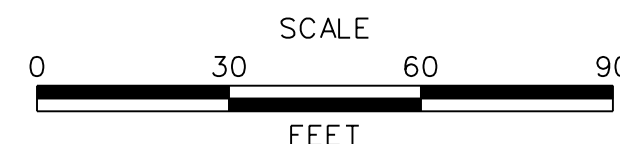


MATCH LINE GG-12

J:\2008 PROJECTS\E3\4801\700CADD\750AET\ROADWAY\GG_301AET_032.DGN



ADDENDUMS / REVISIONS



US 301
MARYLAND STATE LINE
TO LEVELS ROAD

CONTRACT T200811301	BRIDGE NO.
COUNTY NEW CASTLE	DESIGNED BY: MFM
	CHECKED BY: SKH

GRADES & GEOMETRICS

GG-32
SHEET NO. 192
TOTAL SHTS. 850

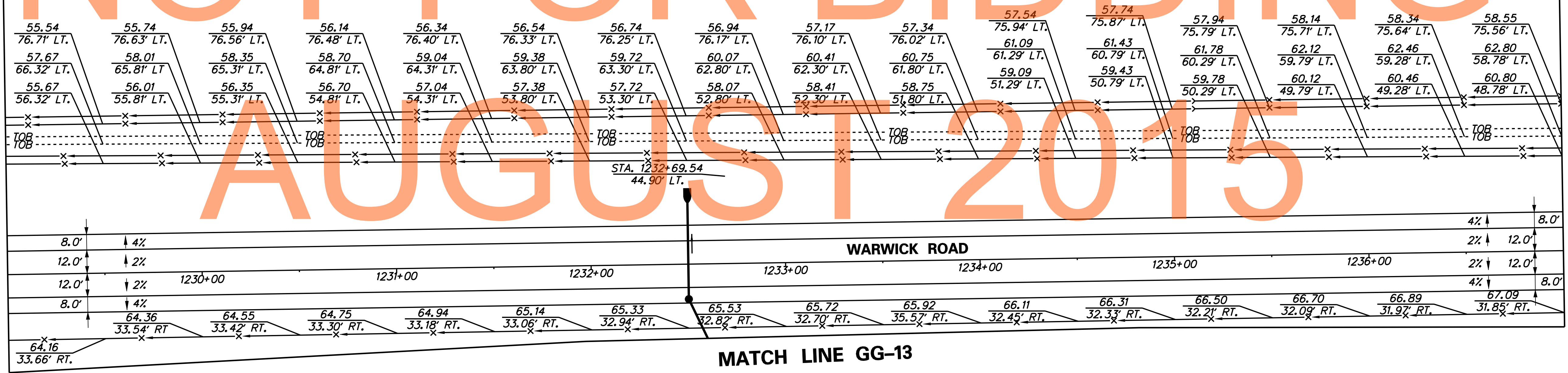
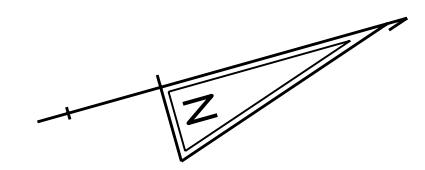
MATCH LINE STA 1229+00 SHEET GG-32

MATCH LINE STA 1237+00 SHEET GG-34

DRAFT

NOT FOR BIDDING

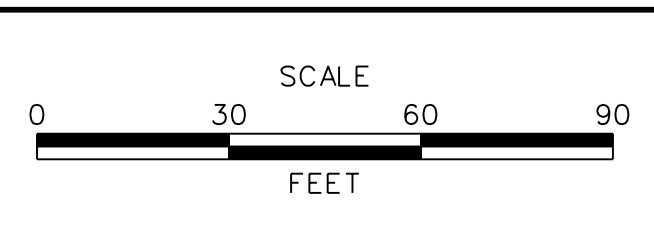
AUGUST 2015



J:\2008 PROJECTS\E3\4801\700CADD\750AET\ROADWAY\GG_301AET_033.DGN



ADDENDUMS / REVISIONS	



US 301
MARYLAND STATE LINE
TO LEVELS ROAD

CONTRACT T200811301	BRIDGE NO.
COUNTY NEW CASTLE	DESIGNED BY: MFM
	CHECKED BY: SKH

GRADES & GEOMETRICS	
SHEET NO.	193
TOTAL SHTS.	850

GG-33

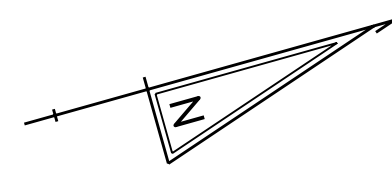

DRAFT

NOT FOR BIDDING

AUGUST 2015

MATCH LINE STA 1237+00 SHEET GG-33

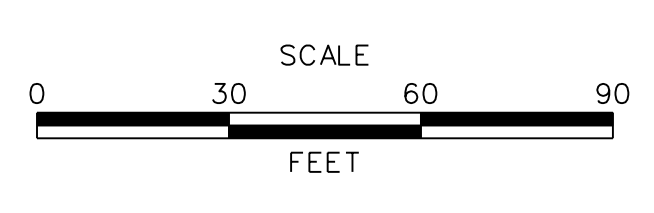
MATCH LINE STA 1245+00 SHEET GG-35



J:\2008 PROJECTS\E3\34801\700CADD\750AET\ROADWAY\GG_301AET_034.DGN



ADDENDUMS / REVISIONS	



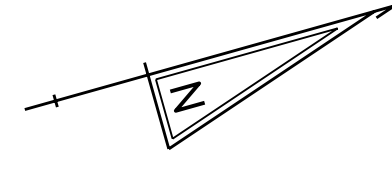
US 301
MARYLAND STATE LINE
TO LEVELS ROAD

CONTRACT T200811301	BRIDGE NO.
COUNTY NEW CASTLE	DESIGNED BY: MFM
	CHECKED BY: SKH

GRADES & GEOMETRICS	SHEET NO.
	194
	TOTAL SHTS. 850

GG-34

COORDINATE LIST				
POINT NO.	STATION	OFFSET	NORTHING	EASTING
60398	1247+60.43	-20.00	523171.0552	559312.4164
60399	1247+60.43	-90.00	523190.0753	559245.0500
60400	1247+84.75	-24.45	523195.7489	559314.8197
60401	1247+57.97	-99.75	523190.3192	559234.9924
60402	30+67.38	-11.00	523250.6695	559287.5076
60403	30+64.05	35.78	523284.1370	559320.3654
60404	30+81.18	60.41	523313.9935	559323.2964
60405	1248+99.80	-20.00	523305.1736	559351.9706
60406	30+73.79	30.83	523286.6804	559309.7371
60407	30+86.88	68.62	523323.9457	559324.2734
60408	1252+36.79	-37.27	523631.3837	559444.1977
60409	31+92.56	10.46	523348.1692	559206.1021
60410	31+50.00	-10.11	523304.9106	559225.1737
60411	32+00.00	-10.40	523337.1047	559186.9164
60412	32+00.00	10.42	523352.9543	559200.4102
60450	1247+86.39	-25.08	523197.5061	559314.6690
60451	1247+16.63	-212.00	523179.5387	559115.4777
60452	1247+16.63	-12.00	523126.6020	559308.3447



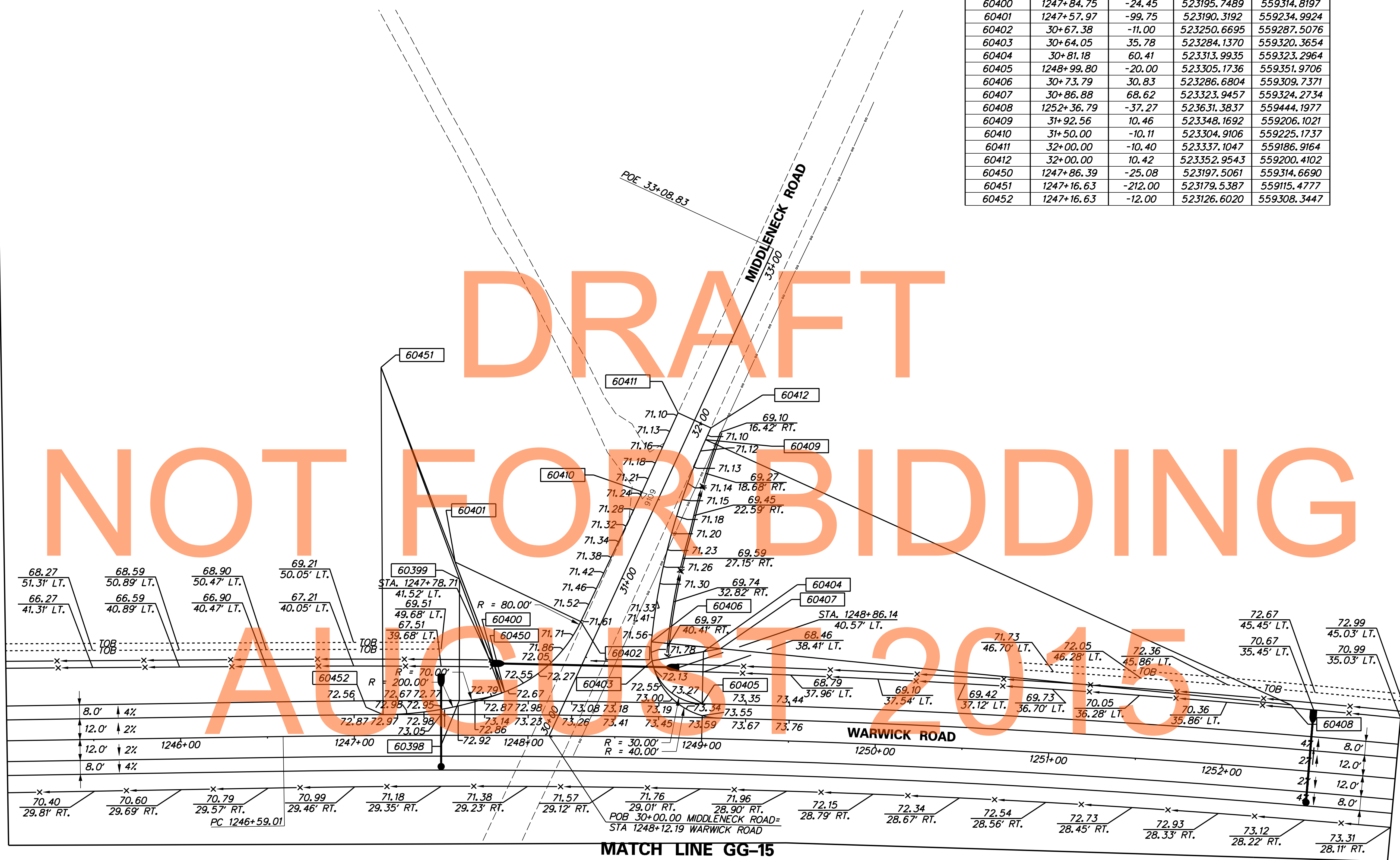
DRAFT

NOT FOR BIDDING

August 2015

MATCH LINE STA 1245+00 SHEET GG-34

MATCH LINE STA 1253+00 SHEET GG-36

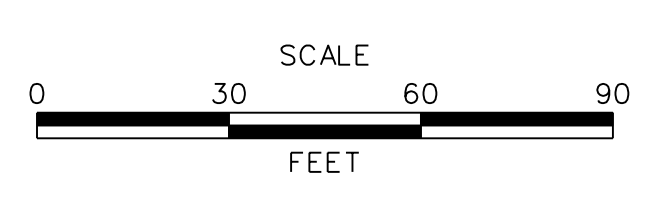


MATCH LINE GG-15

J:\2008 PROJECTS\E3\34801\700CADD\750AET\ROADWAY\GG_301AET_035.DGN



ADDENDUMS / REVISIONS	



**US 301
MARYLAND STATE LINE
TO LEVELS ROAD**

CONTRACT T200811301	BRIDGE NO.
COUNTY NEW CASTLE	DESIGNED BY: MFM
	CHECKED BY: SKH

GRADES & GEOMETRICS

GG-35
SHEET NO. 195
TOTAL SHTS. 850

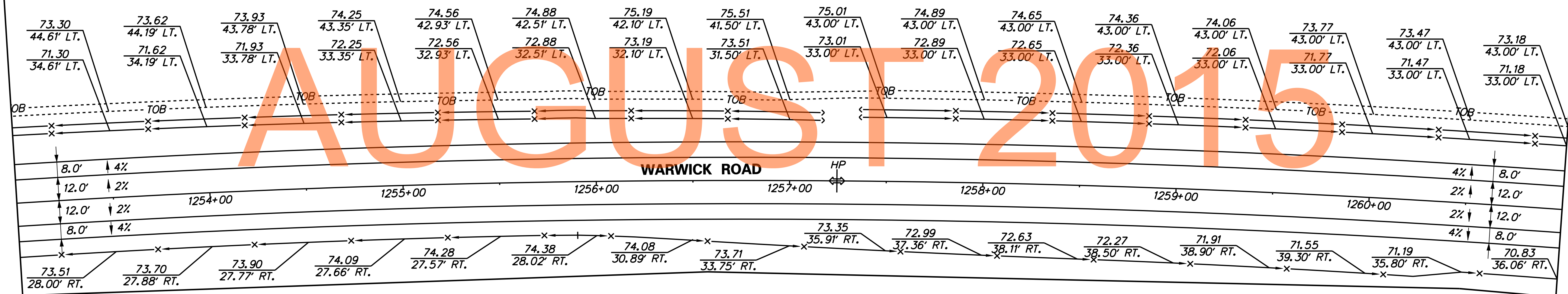
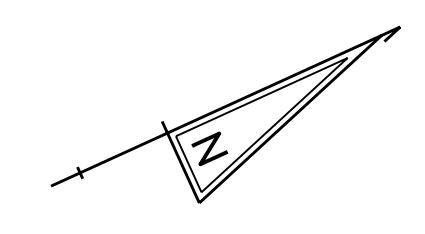
DRAFT

NOT FOR BIDDING

AUGUST 2015

MATCH LINE STA 1253+00 SHEET GG-35

MATCH LINE STA 1261+00 SHEET GG-37

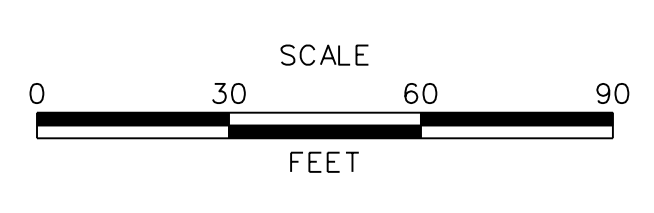


MATCH LINE SHEET GG-16

J:\2008 PROJECTS\E3\34801\700CADD\750AET\ROADWAY\GG_301AET_036.DGN



ADDENDUMS / REVISIONS	



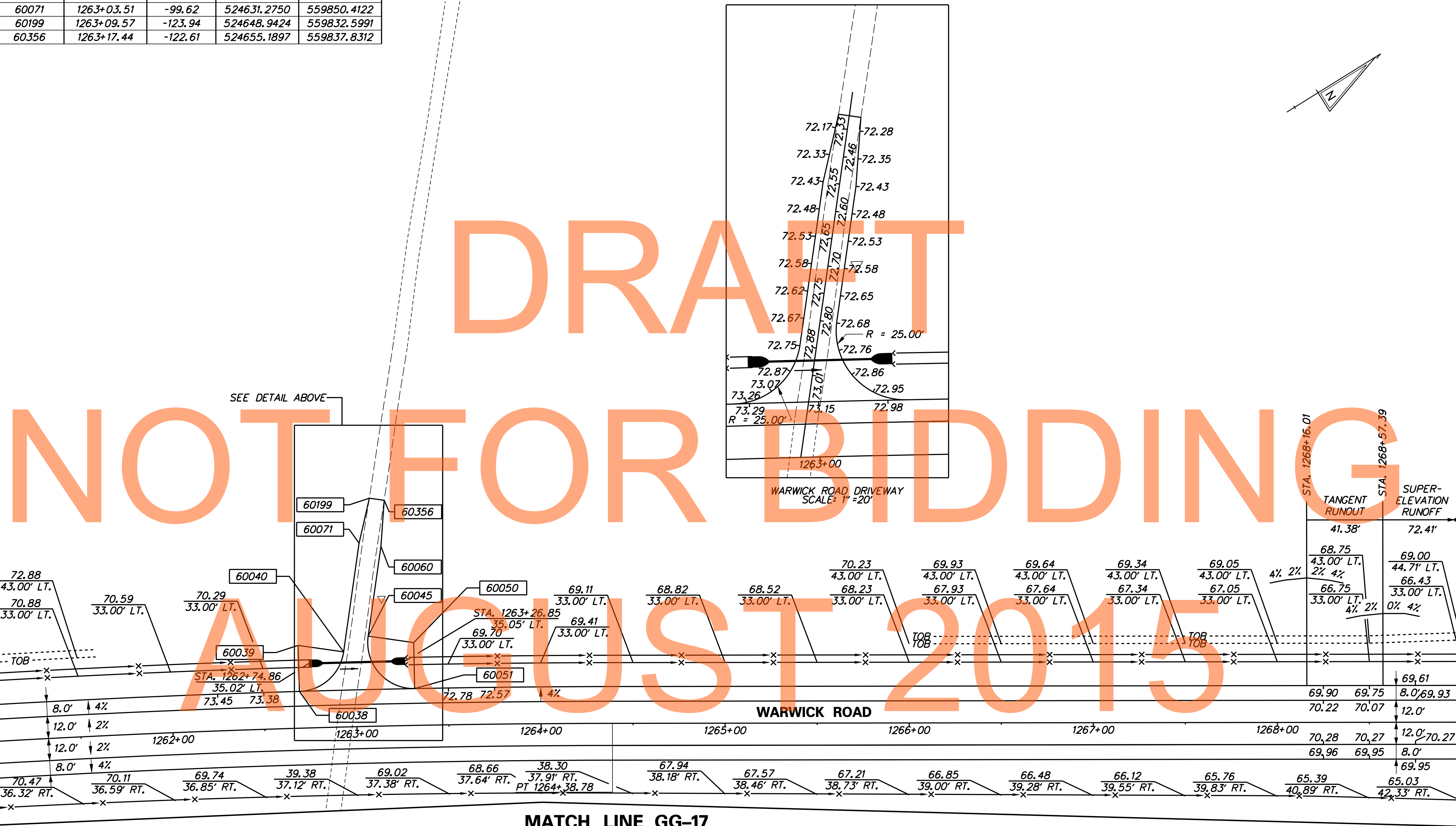
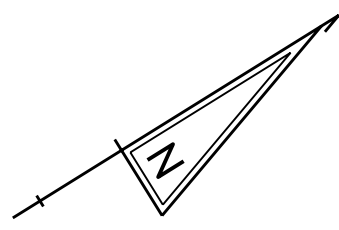
**US 301
MARYLAND STATE LINE
TO LEVELS ROAD**

CONTRACT T200811301	BRIDGE NO.
COUNTY NEW CASTLE	DESIGNED BY: MFM
	CHECKED BY: SKH

GRADES & GEOMETRICS
SHEET NO. 196
TOTAL SHTS. 850

GG-36

COORDINATE LIST				
POINT NO.	STATION	OFFSET	NORTHING	EASTING
60038	1262+69.32	-20.00	524561.2573	559901.6871
60039	1262+69.32	-45.00	524573.8234	559880.0748
60040	1262+93.79	-40.81	524592.9897	559896.1264
60045	1263+07.23	-49.04	524608.8317	559895.9002
60050	1263+31.71	-45.00	524627.9979	559911.9518
60051	1263+31.71	-20.00	524615.2077	559933.4323
60060	1263+15.16	-97.66	524640.4748	559858.1170
60071	1263+03.51	-99.62	524631.2750	559850.4122
60199	1263+09.57	-123.94	524648.9424	559832.5991
60356	1263+17.44	-122.61	524655.1897	559837.8312



STATION	GRADE	ELEVATION	VERTICAL CURVE DATA
1262+00	4%	70.28	4% 2%
1263+00	2%	70.27	
1264+00	2%	70.27	4% 2%
1265+00	4%	70.27	
1266+00	4%	70.27	4% 2%
1267+00	2%	70.27	
1268+00	0%	70.27	0% 4%
1268+16.01	4%	70.27	

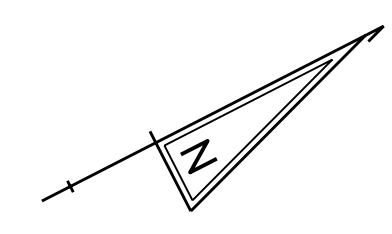
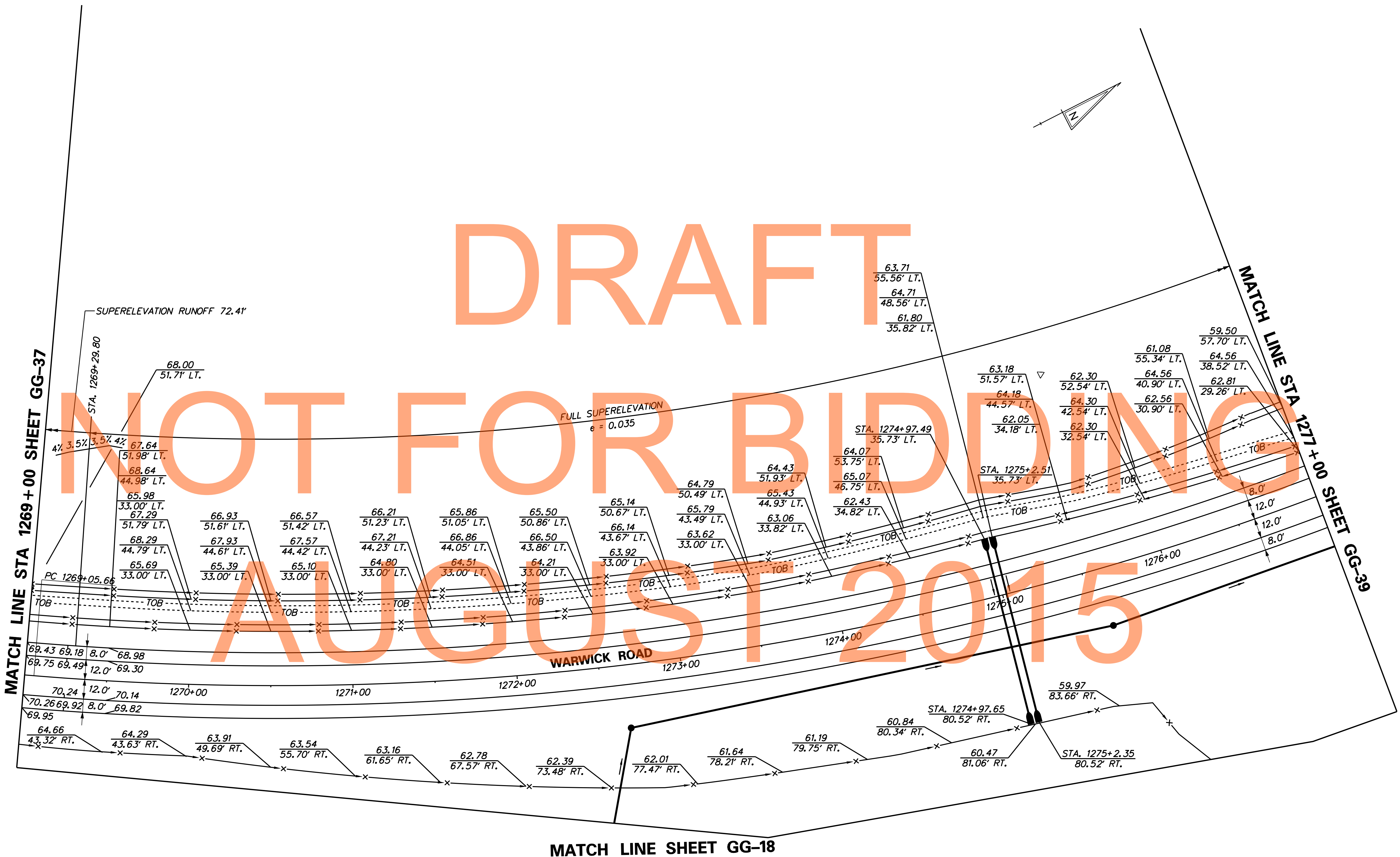
J:\2008 PROJECTS\E3\34801\700CADD\750AET\ROADWAY\GG_301AET_037.DGN

<p>DELAWARE DEPARTMENT OF TRANSPORTATION</p>	ADDENDUMS / REVISIONS		<p>SCALE</p> <p>FEET</p>	<p>US 301 MARYLAND STATE LINE TO LEVELS ROAD</p>	CONTRACT	BRIDGE NO.	<p>GRADES & GEOMETRICS</p>	SHEET NO.
	T200811301				DESIGNED BY: MFM	197		
	NEW CASTLE				CHECKED BY: SKH	TOTAL SHTS. 850		

DRAFT

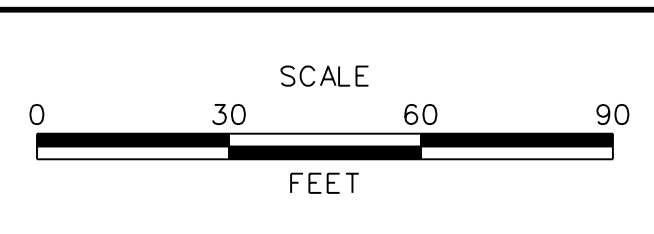
NOT FOR BIDDING

AUGUST 2015



J:\2008 PROJECTS\E3\34801\700CADD\750AET\ROADWAY\GG_301AET_0381.DGN

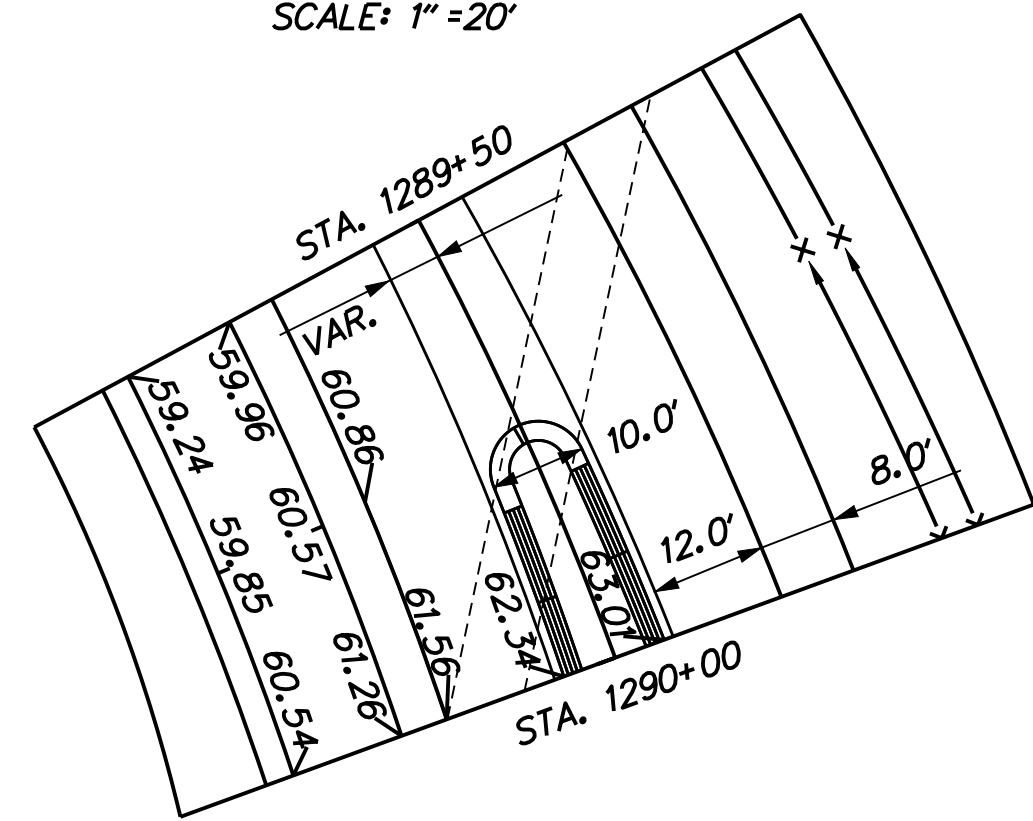
ADDENDUMS / REVISIONS



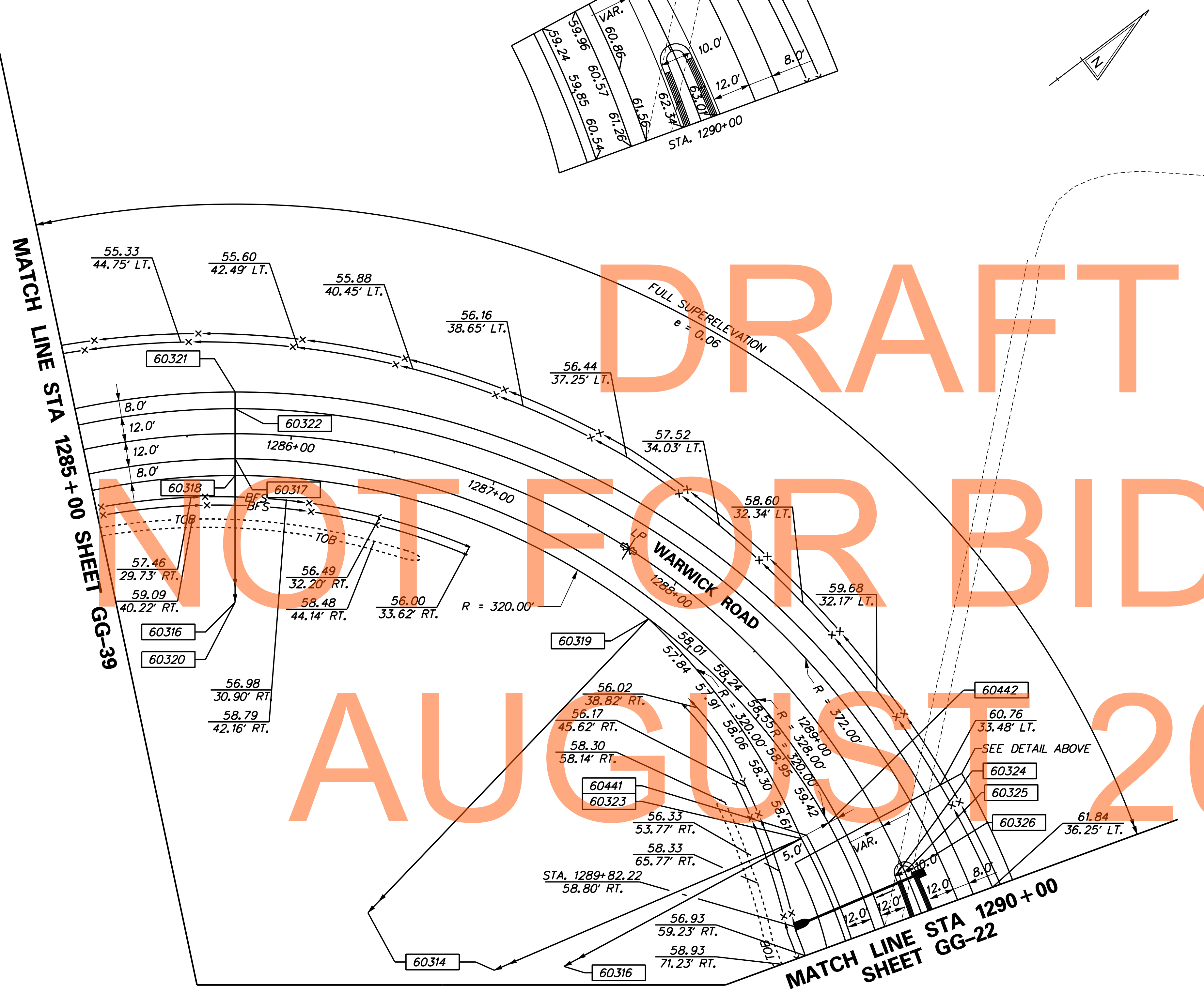
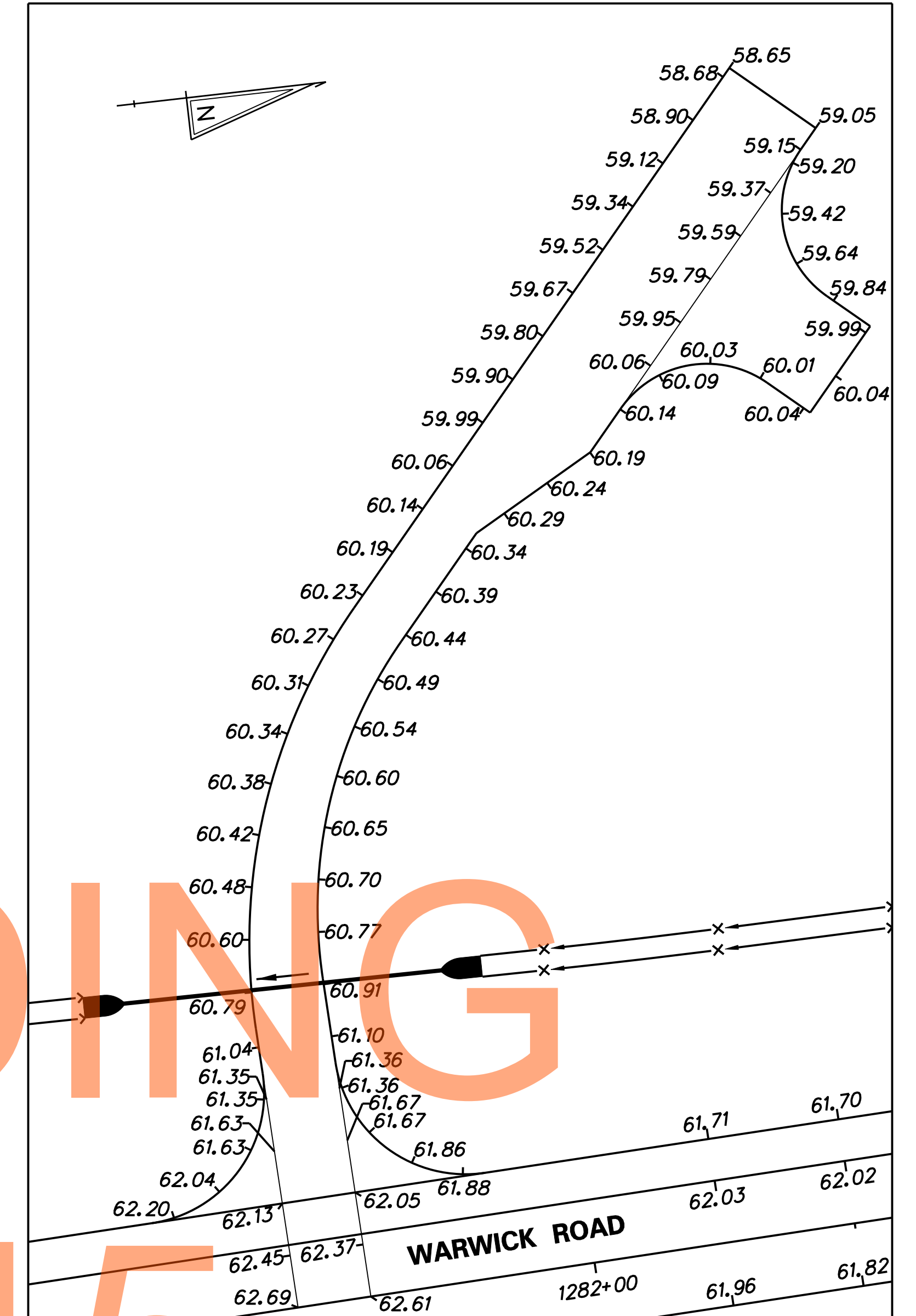
CONTRACT T200811301	BRIDGE NO.
COUNTY NEW CASTLE	DESIGNED BY: MFM
	CHECKED BY: SKH

GG-38
SHEET NO. 198
TOTAL SHTS. 850

WARWICK ROAD LANE SPLIT
SCALE: 1" = 20'



MIDDLETOWN WARWICK ROAD
WETLAND MITIGATION SITE DRIVEWAY. SCALE: 1" = 20'



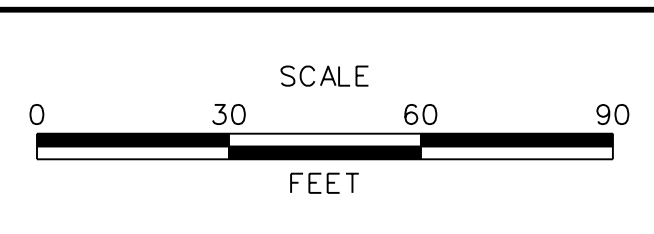
DRAFT
NOT FOR BIDDING
AUGUST 2015

COORDINATE LIST				
POINT NO.	STATION	OFFSET	NORTHING	EASTING
60314	1283+44.11	312.34	526482.4297	560819.9591
60316	1285+73.09	340.00	526488.6493	560849.6525
60317	1285+73.09	12.00	526687.0781	560588.4820
60318	1285+73.09	20.00	526682.2384	560594.8520
60319	1288+00.00	22.09	526798.3906	560769.2765
60320	1291+32.87	350.00	526476.5500	560865.5775
60321	1285+73.09	-20.00	526706.4370	560563.0020
60322	1285+73.09	-12.00	526701.5973	560569.3720
60323	1289+40.00	37.13	526792.9390	560897.3155
60324	1289+78.65	5.12	526817.7863	560938.8143
60325	1289+78.79	0.12	526822.6123	560940.1217
60326	1289+78.66	-4.88	526827.5002	560941.1746
60441	1289+40.00	34.13	526795.9159	560897.6963
60442	1289+40.00	22.13	526807.8234	560899.2196

J:\2008 PROJECTS\E3\34801\7000ADD\702ROAD\ROADWAY\GG_30\IDS3_040.DGN

DELAWARE
DEPARTMENT OF TRANSPORTATION

ADDENDUMS / REVISIONS



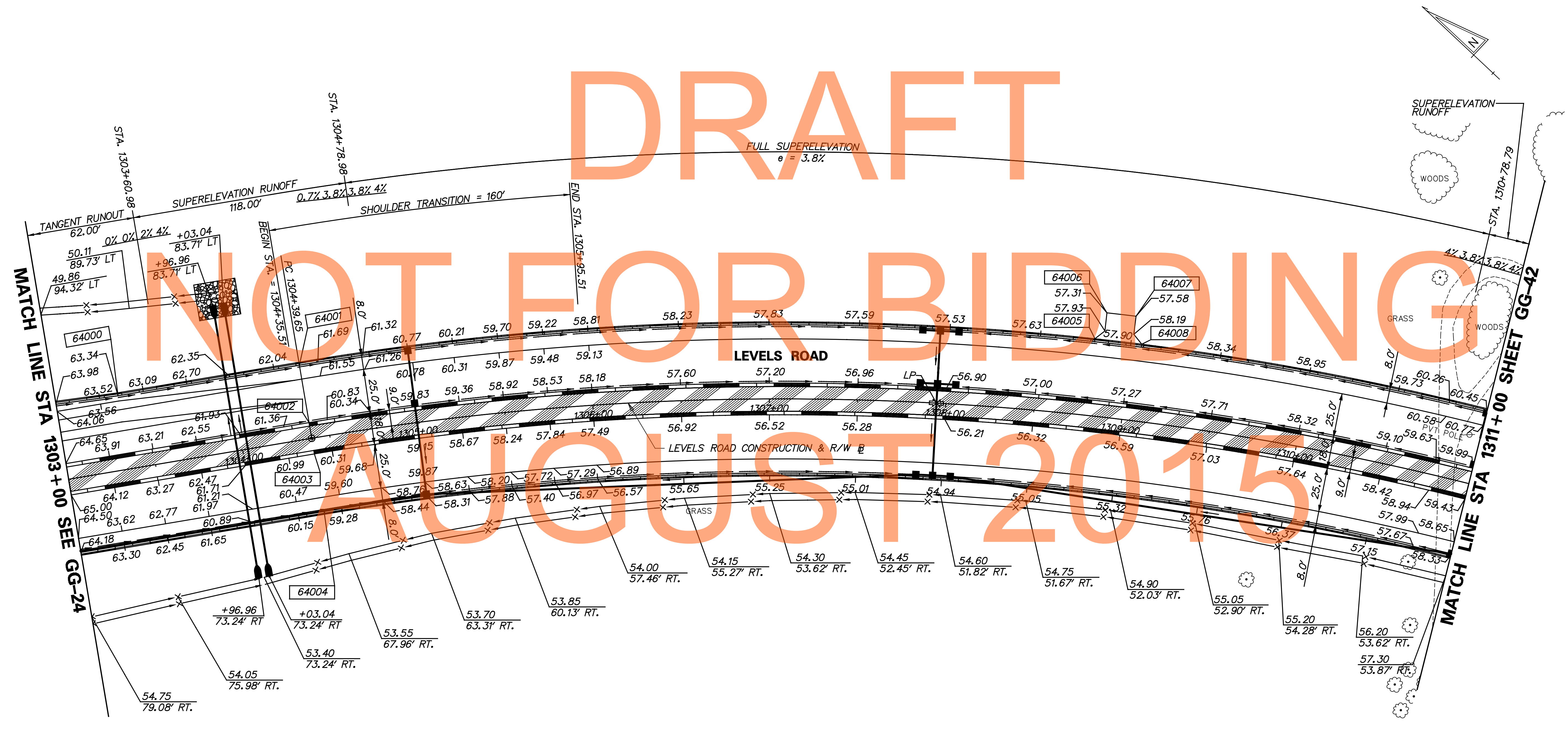
US 301
MARYLAND STATE LINE
TO LEVELS ROAD

CONTRACT T200811301	BRIDGE NO.
COUNTY NEW CASTLE	DESIGNED BY: MFM CHECKED BY: SKH

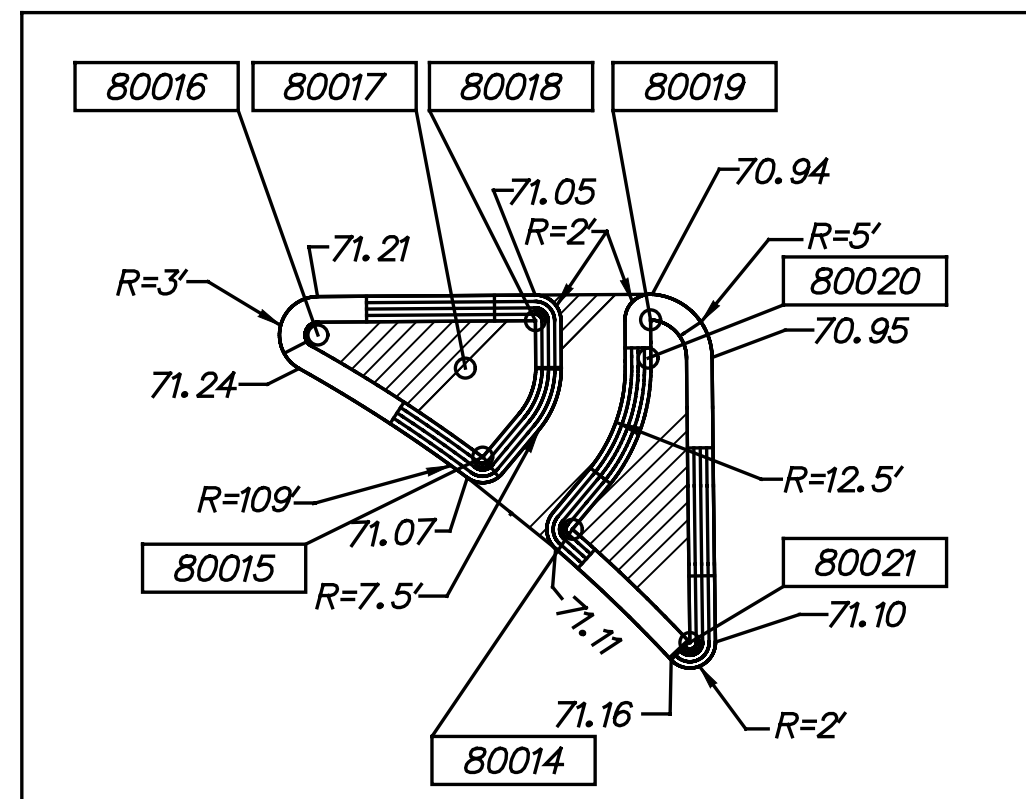
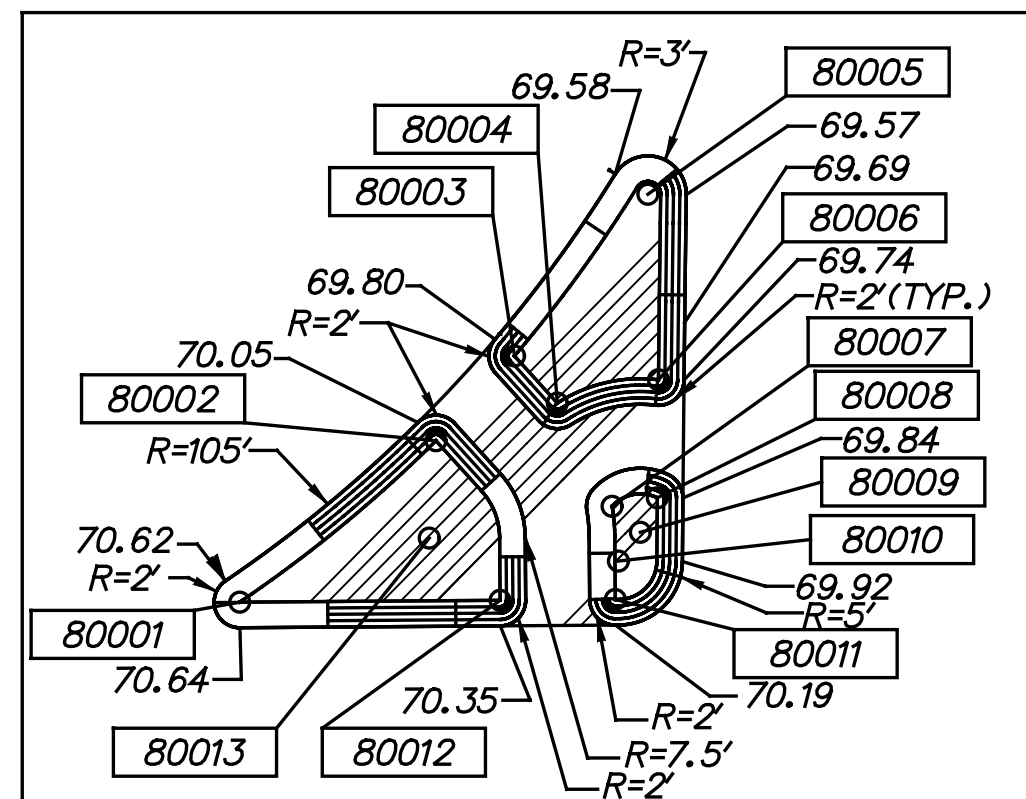

GRADES & GEOMETRICS

GG-40
SHEET NO. 200
TOTAL SHTS. 850

COORDINATE LIST				
POINT NO.	STATION	OFFSET	NORTHING	EASTING
64000	1303+35.51	-42.00	526061.1219	562060.3310
64001	1304+39.65	-42.00	525998.1208	562143.2526
64002	1304+39.65	-9.00	525971.8445	562123.2887
64003	1304+39.65	9.00	525957.5119	562112.3993
64004	1304+39.65	42.00	525931.2357	562092.4355
64005	1308+80.00	-43.67	525679.9718	562452.5044
64006	1308+85.00	-59.00	525685.0556	562477.8633
64007	1309+01.00	-59.00	525671.7265	562487.7405
64008	1309+06.00	-43.67	525658.5122	562478.4065

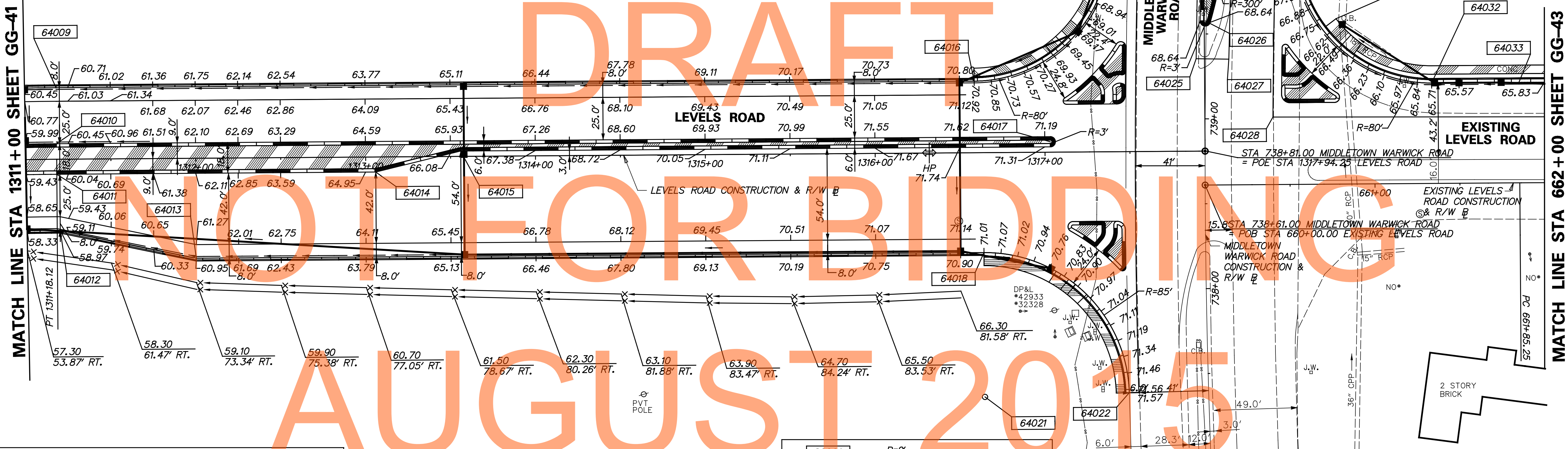


COORDINATE LIST				
POINT NO.	STATION	OFFSET	NORTHING	EASTING
64009	1311+18.12	-42.00	525473.6167	562593.2169
64010	1311+18.12	-9.00	525457.8816	562564.2099
64011	1311+18.12	9.00	525449.2988	562548.3879
64012	1311+20.00	42.00	525431.9077	562520.2792
64013	1312+00.00	59.00	525353.4817	562543.4819
64014	1313+06.00	9.00	525284.1488	562637.9750
64015	1313+56.00	-3.00	525245.9206	562672.3641
64016	1316+58.71	-42.00	524998.4360	562850.9829
64017	1317+03.23	-6.00	524942.1335	562840.5690



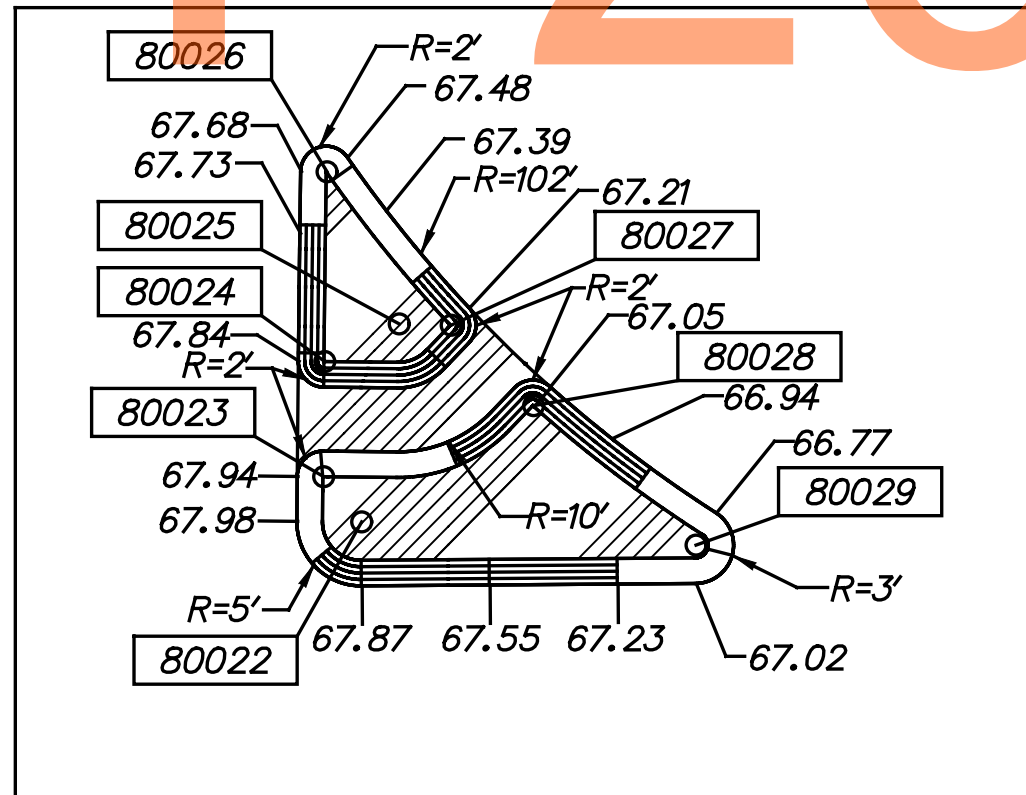
NOTE:
 1. IN CURB GUTTER AREAS, SPOT ELEVATIONS ARE FOR FRONT EDGE OF GUTTER.
 2. ALL RADII ALONG THE EXTERIOR BOUNDARY OF THE CONCRETE CHANNELIZATION ISLANDS ARE TWO FEET (2'), INCLUDING THE CURB RETURNS FOR THE CURB RAMP, UNLESS NOTED OTHERWISE ON THE PLANS. ALL RADII FOR THE INTERIOR PORTION OF THE CURB RAMP ARE FIVE FEET (5') UNLESS OTHERWISE NOTED ON THE PLANS.

MATCH LINE STA 741+00 SHEET GG-45



COORDINATE LIST				
POINT NO.	STATION	OFFSET	NORTHING	EASTING
64018	1316+63.76	59.00	524945.8367	562764.6126
64019	1316+58.71	-122.00	525036.5817	562921.3029
64020	1317+38.66	-119.36	524965.0423	562957.1096
64021	1316+63.76	144.00	524905.3069	562689.8975
64022	1317+48.74	142.08	524831.5260	562732.1040
64023	740+24.08	-3.60	524927.7943	563004.4014
64024	740+24.09	11.95	524913.8629	563011.2872
64025	739+35.19	-5.50	524889.3454	562924.1379
64026	739+57.48	-0.47	524895.0818	562946.2790
64027	739+35.17	13.74	524872.2529	562932.9686
64028	739+01.10	40.00	524833.2908	562915.1018
64029	740+04.52	51.25	524870.0148	563011.3573
64030	660+77.87	-97.28	524827.7674	562983.7037
64031	661+33.87	-139.00	524798.4319	563047.0770
64032	661+33.87	-59.00	524760.2862	562976.7570
64033	661+85.25	-59.00	524715.1213	563001.2565



COORDINATE LIST				
POINT NO.	STATION	OFFSET	NORTHING	EASTING
80001	1317+13.00	-30.00	524944.9904	562866.3194
80002	1317+28.42	-42.50	524937.3984	562884.6625
80003	1317+34.61	-49.08	524935.0997	562893.3986
80004	1317+37.93	-45.38	524930.4137	562891.7226
80005	1317+45.12	-61.64	524931.8478	562909.4519
80006	1317+45.84	-47.14	524924.2982	562897.0500
80007	1317+42.15	-37.28	524922.8426	562886.6190
80008	1317+45.69	-37.92	524920.0345	562888.8688
80009	1317+44.34	-35.24	524919.9375	562885.8704
80010	1317+42.61	-33.00	524920.3904	562883.0768
80011	1317+42.34	-30.00	524919.1969	562880.3113
80012	1317+33.34	-30.00	524927.1079	562876.0199



MATCH LINE STA 737+00 SHEET GG-44

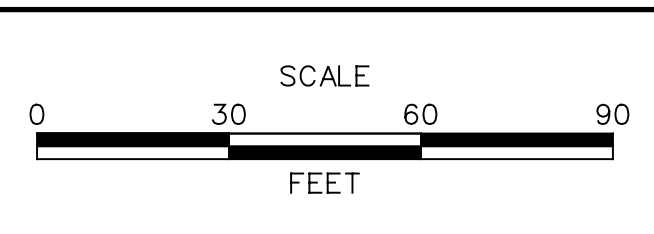
COORDINATE LIST				
POINT NO.	STATION	OFFSET	NORTHING	EASTING
80013	1317+27.84	-34.90	524934.2795	562877.7057
80014	1317+36.12	59.41	524882.0362	562798.7522
80015	1317+29.15	53.72	524890.8798	562800.4317
80016	1317+16.34	44.09	524906.7324	562802.7910
80017	1317+27.84	46.76	524895.3446	562805.9309
80018	1317+33.34	43.09	524892.2600	562811.7792
80019	1317+42.34	43.09	524884.3490	562816.0706
80020	1317+42.13	46.08	524883.1096	562813.3385
80021	1317+45.24	68.32	524869.7748	562795.2683
80022	660+50.48	-53.00	524830.7227	562931.7178
80023	660+47.54	-56.53	524834.9982	562933.4203
80024	660+47.69	-65.55	524839.1650	562941.4160
80025	660+53.53	-68.45	524835.4132	562946.7494

DRAFT
NOT FOR BIDDING
AUGUST 2015



MATCH LINE STA 737+00 SHEET GG-42

ADDENDUMS / REVISIONS	





US 301
MARYLAND STATE LINE
TO LEVELS ROAD

CONTRACT T200811301	BRIDGE NO.
COUNTY NEW CASTLE	DESIGNED BY: MAG/TAM
	CHECKED BY: PAH

GRADES AND GEOMETRICS	SHEET NO. 204
	TOTAL SHTS. 850

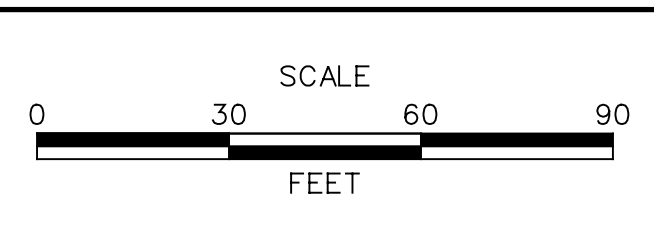
GG-44

DRAFT
NOT FOR BIDDING
AUGUST 2015



MATCH LINE STA 737+00 SHEET GG-42

ADDENDUMS / REVISIONS	



US 301
MARYLAND STATE LINE
TO LEVELS ROAD

CONTRACT T200811301	BRIDGE NO.
COUNTY NEW CASTLE	DESIGNED BY: MAG/TAM
	CHECKED BY: PAH

GRADES AND GEOMETRICS	SHEET NO. 204
	TOTAL SHTS. 850

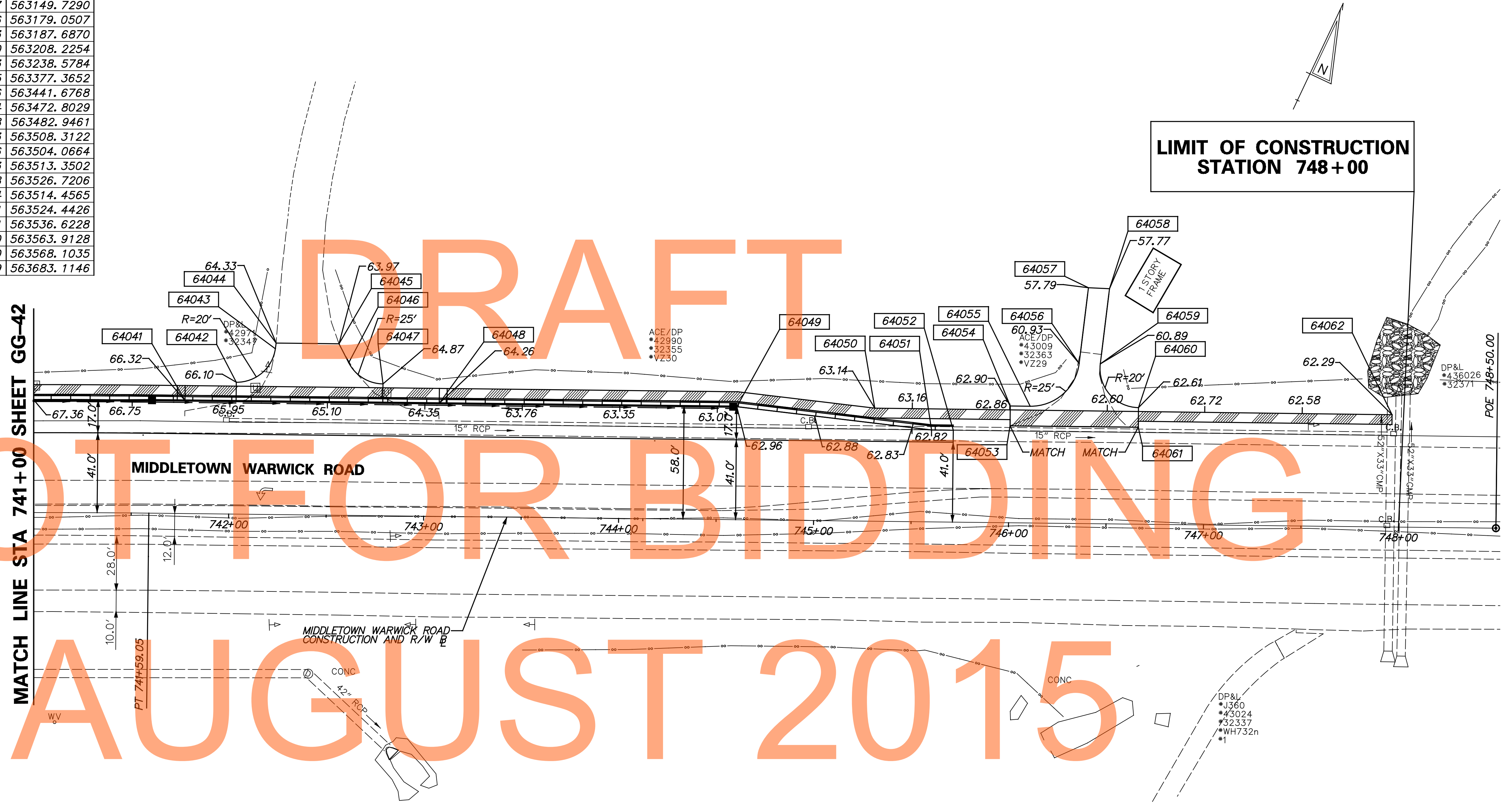
GG-44

COORDINATE LIST				
POINT NO.	STATION	OFFSET	NORTHING	EASTING
64041	741+76.96	-58.00	525042.7306	563120.0156
64042	742+03.16	-67.67	525062.4278	563139.8159
64043	742+22.99	-85.08	525086.5199	563150.5977
64044	742+23.37	-88.00	525089.3297	563149.7290
64045	742+55.62	-88.00	525102.7546	563179.0507
64046	742+60.70	-78.35	525096.0953	563187.6870
64047	742+78.40	-67.67	525093.7490	563208.2254
64048	743+07.36	-58.00	525097.0143	563238.5784
64049	744+60.00	-58.00	525160.5575	563377.3652
64050	745+30.75	-58.04	525190.0456	563441.6768
64051	745+60.00	-47.16	525192.3264	563472.8029
64052	745+71.15	-47.15	525196.9668	563482.9461
64053	746+00.23	-49.73	525211.4153	563508.3122
64054	746+00.23	-59.93	525220.6886	563504.0664
64055	746+10.44	-59.91	525224.9213	563513.3502
64056	746+35.32	-82.15	525255.5008	563526.7206
64057	746+39.65	-121.06	525292.6764	563514.4565
64058	746+50.46	-120.67	525296.8271	563524.4426
64059	746+46.16	-82.03	525259.9061	563536.6228
64060	746+66.01	-59.82	525247.9740	563563.9128
64061	746+66.01	-49.76	525238.8210	563568.1035
64062	747+96.10	-57.62	525300.1229	563683.1146

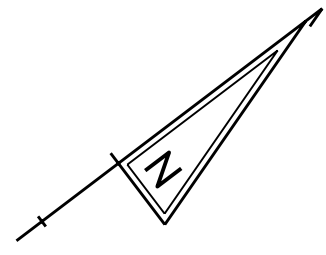
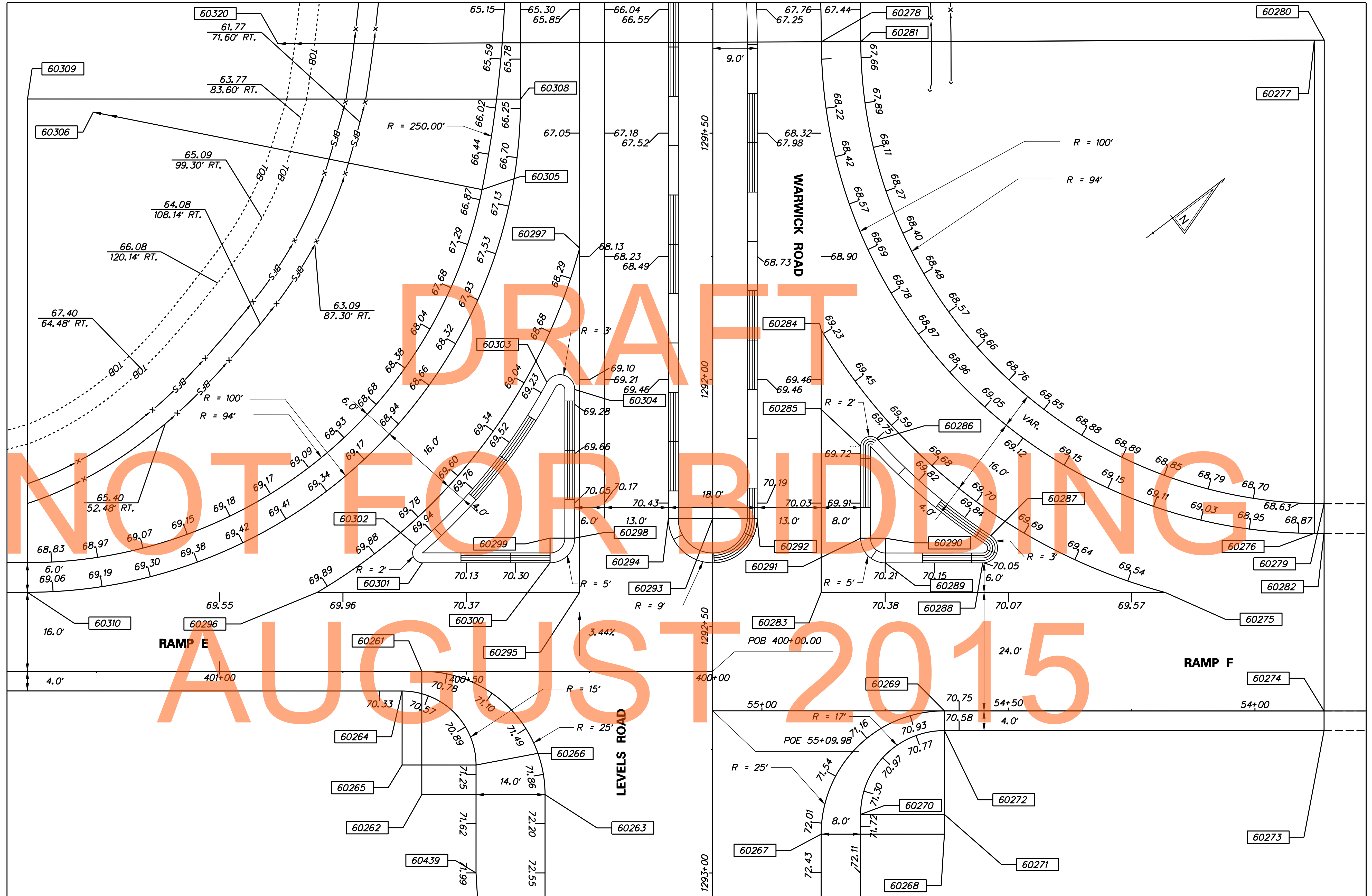
DRAFT

NOT FOR BIDDING

AUGUST 2015



J:\2008 PROJECTS\E3\34801\700CADD\750AET\ROADWAY\GG_301AET_046.DGN



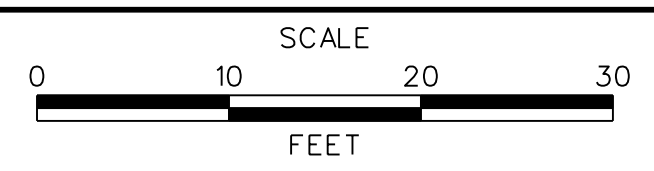
DRAFT

NOT FOR BIDDING

AUGUST 2015



ADDENDUMS / REVISIONS	

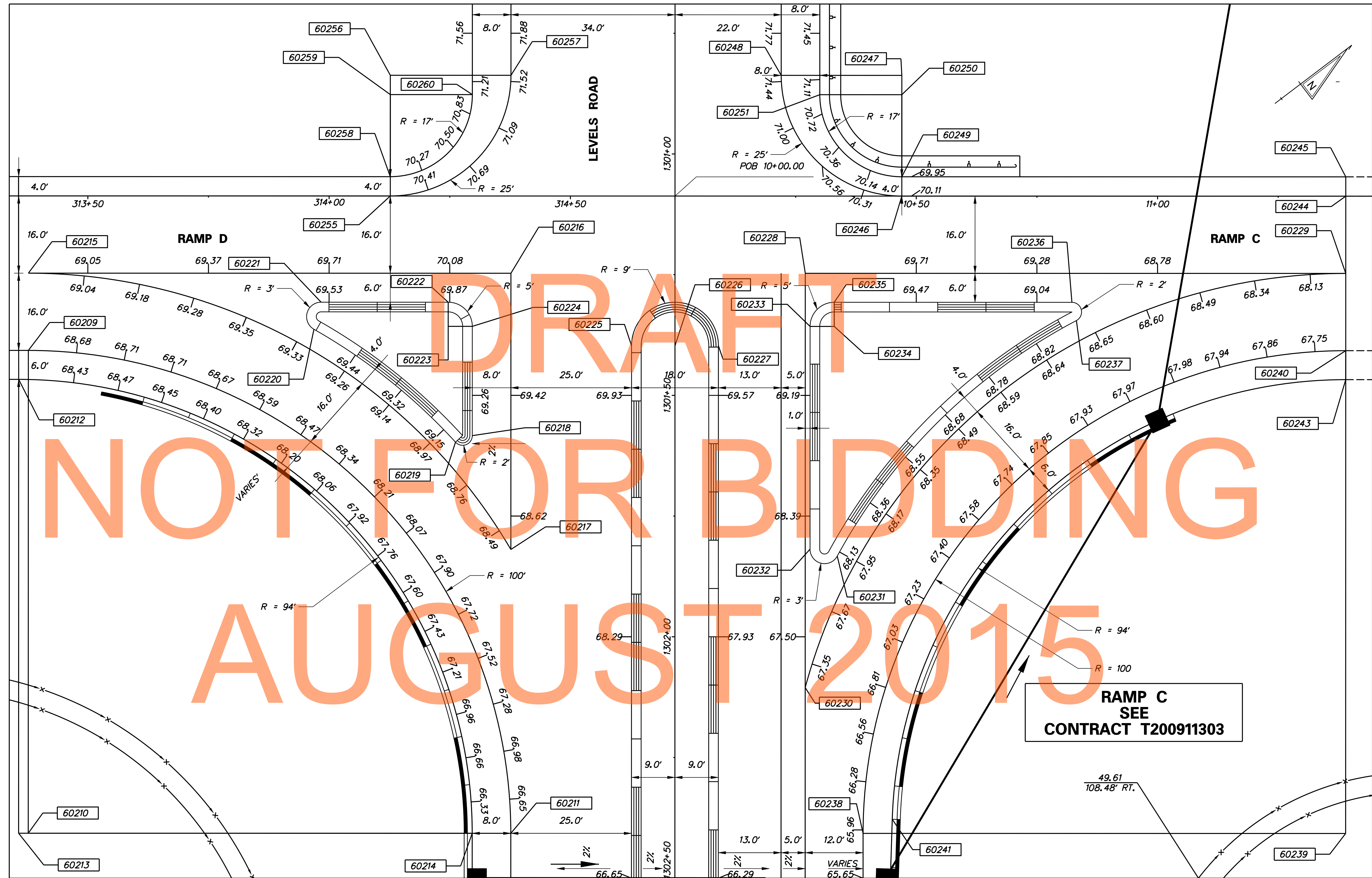


**US 301
MARYLAND STATE LINE
TO LEVELS ROAD**

CONTRACT T200811301	BRIDGE NO.
COUNTY NEW CASTLE	DESIGNED BY: MFM
	CHECKED BY: SKH

GRADES & GEOMETRICS

GG-46	
SHEET NO.	206
TOTAL SHTS.	850

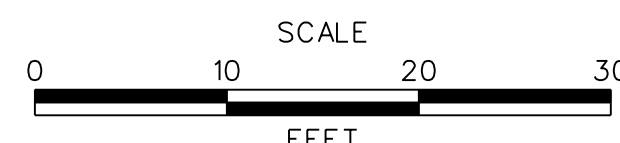


J:\2008 PROJECTS\E3\34801\700CADD\750AET\ROADWAY\GG_301AET_047.DGN



DELAWARE
DEPARTMENT OF TRANSPORTATION

ADDENDUMS / REVISIONS



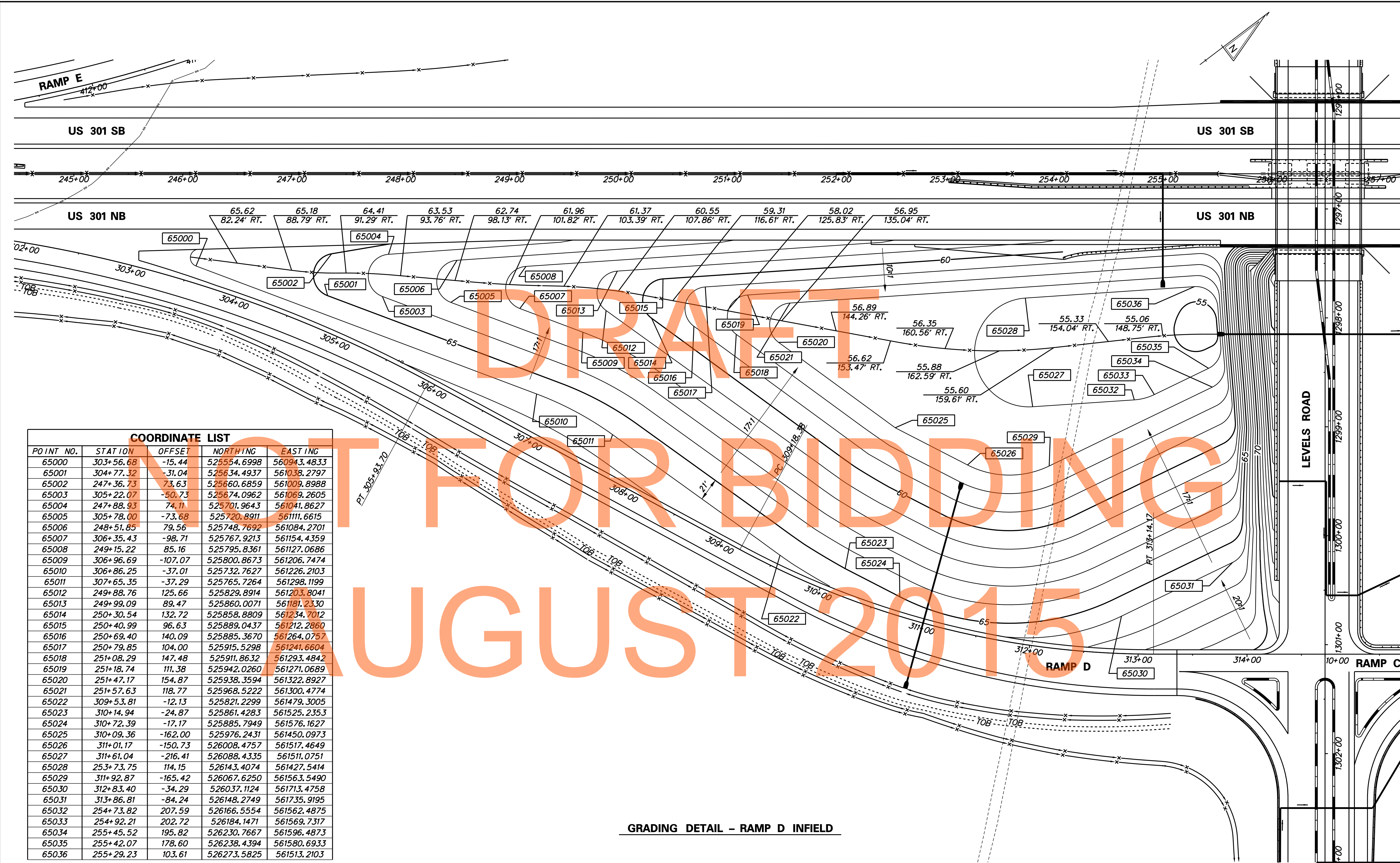
US 301
MARYLAND STATE LINE
TO LEVELS ROAD

CONTRACT T200811301	BRIDGE NO.
COUNTY NEW CASTLE	DESIGNED BY: MFM
	CHECKED BY: SKH

GRADES & GEOMETRICS

GG-47

SHEET NO.	207
TOTAL SHTS.	850



COORDINATE LIST

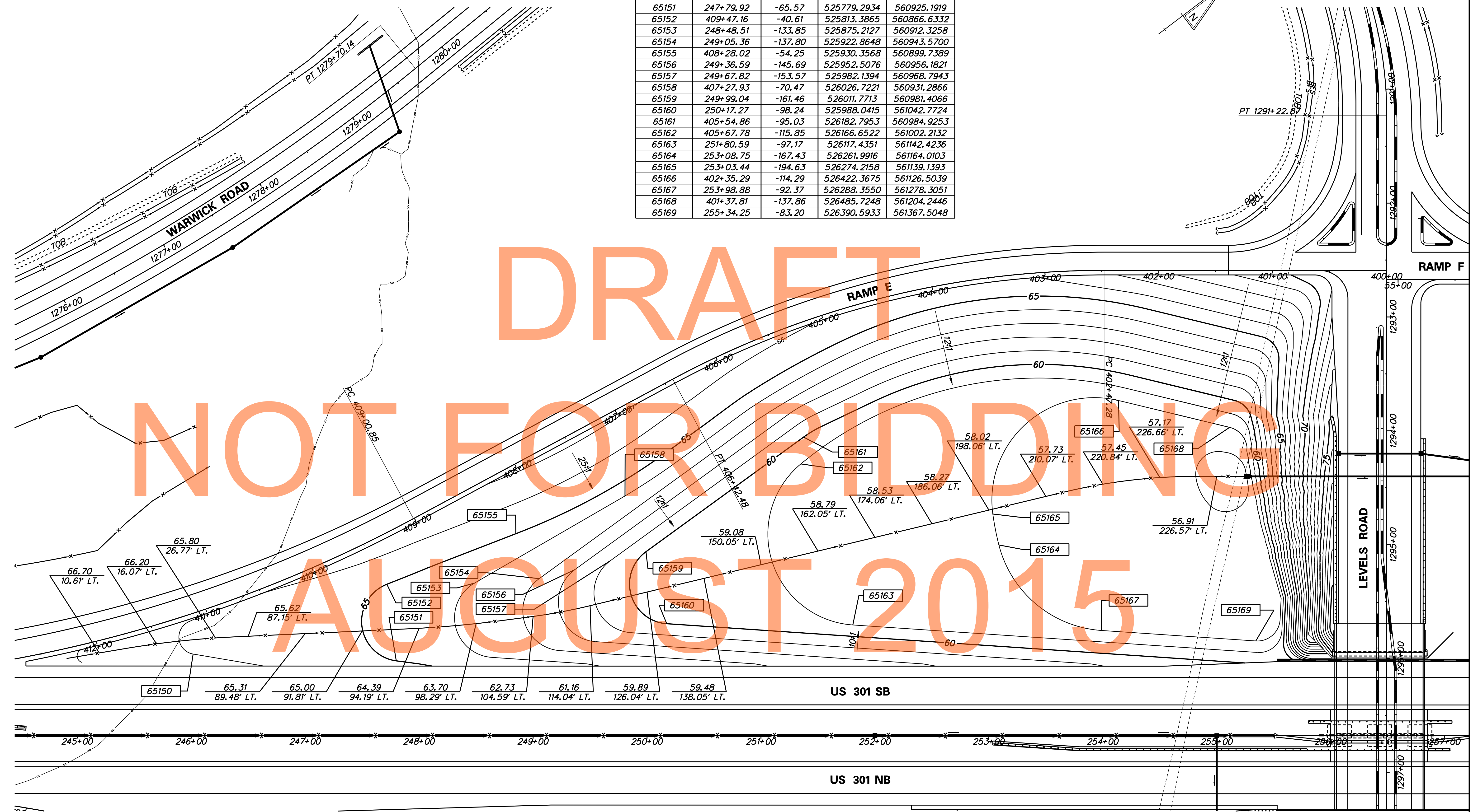
POINT NO.	STATION	OFFSET	NORTHING	EASTING
65000	303+56.68	-15.44	525554.6998	560943.4833
65001	304+77.32	-31.04	525634.4937	561038.2797
65002	247+36.73	73.63	525660.6859	561009.8988
65003	305+22.07	-50.73	525674.0962	561069.2605
65004	247+88.93	74.11	525701.9643	561041.8627
65005	305+78.00	-73.68	525720.8911	561111.6615
65006	248+51.85	79.56	525748.7692	561084.2701
65007	306+35.43	-98.71	525767.9213	561154.4359
65008	249+15.22	85.16	525795.8361	561127.0686
65009	306+96.69	-107.07	525800.8673	561206.7474
65010	306+86.25	-37.01	525732.7627	561226.2103
65011	307+65.35	-37.29	525765.7264	561298.1199
65012	249+88.76	125.66	525829.8914	561203.8041
65013	249+99.09	89.47	525860.0071	561181.2330
65014	250+30.54	132.72	525858.8809	561234.7012
65015	250+40.99	96.63	525889.0437	561212.2860
65016	250+69.40	140.09	525885.3670	561264.0757
65017	250+79.85	104.00	525915.5298	561241.6604
65018	251+08.29	147.48	525911.8632	561293.4842
65019	251+18.74	111.38	525942.0260	561271.0689
65020	251+47.17	154.87	525938.3594	561322.8927
65021	251+57.63	118.77	525968.5222	561300.4774
65022	309+53.81	-12.13	525821.2299	561479.3005
65023	310+14.94	-24.87	525861.4283	561525.2353
65024	310+72.39	-17.17	525885.7949	561576.1627
65025	310+09.36	-162.00	525976.2431	561450.0973
65026	311+01.17	-150.73	526008.4757	561517.4649
65027	311+61.04	-216.41	526088.4335	561511.0751
65028	253+73.75	114.15	526143.4074	561427.5414
65029	311+92.87	-165.42	526067.6250	561563.5490
65030	312+83.40	-34.29	526037.1124	561713.4758
65031	313+86.81	-84.24	526148.2749	561735.9195
65032	254+73.82	207.59	526166.5554	561562.4875
65033	254+92.21	202.72	526184.1471	561569.7317
65034	255+45.52	195.82	526230.7667	561596.4873
65035	255+42.07	178.60	526238.4394	561580.6933
65036	255+29.23	103.61	526273.5825	561513.2103

GRADING DETAIL - RAMP D INFIELD

J:\2008 PROJECTS\1334801\700CADD\750AET\ROADWAY\GG_301AET_048.DGN

GG-48

COORDINATE LIST					
POINT NO.	STATION	OFFSET	NORTHING	EASTING	
65150	246+01.63	-71.52	525640.9256	560812.6032	
65151	247+79.92	-65.57	525779.2934	560925.1919	
65152	409+47.16	-40.61	525813.3865	560866.6332	
65153	248+48.51	-133.85	525875.2127	560912.3258	
65154	249+05.36	-137.80	525922.8648	560943.5700	
65155	408+28.02	-54.25	525930.3568	560899.7389	
65156	249+36.59	-145.69	525952.5076	560956.1821	
65157	249+67.82	-153.57	525982.1394	560968.7943	
65158	407+27.93	-70.47	526026.7221	560931.2866	
65159	249+99.04	-161.46	526011.7713	560981.4066	
65160	250+17.27	-98.24	525988.0415	561042.7724	
65161	405+54.86	-95.03	526182.7953	560984.9253	
65162	405+67.78	-115.85	526166.6522	561002.2132	
65163	251+80.59	-97.17	526117.4351	561142.4236	
65164	253+08.75	-167.43	526261.9916	561164.0103	
65165	253+03.44	-194.63	526274.2158	561139.1393	
65166	402+35.29	-114.29	526422.3675	561126.5039	
65167	253+98.88	-92.37	526288.3550	561278.3051	
65168	401+37.81	-137.86	526485.7248	561204.2446	
65169	255+34.25	-83.20	526390.5933	561367.5048	

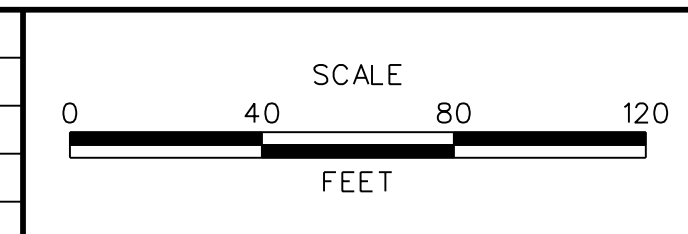


GRADING DETAIL - RAMP E INFIELD

J:\2008 PROJECTS\13\34801\700CADD\750AET\ROADWAY\GG_301AET_049.DGN



ADDENDUMS / REVISIONS	



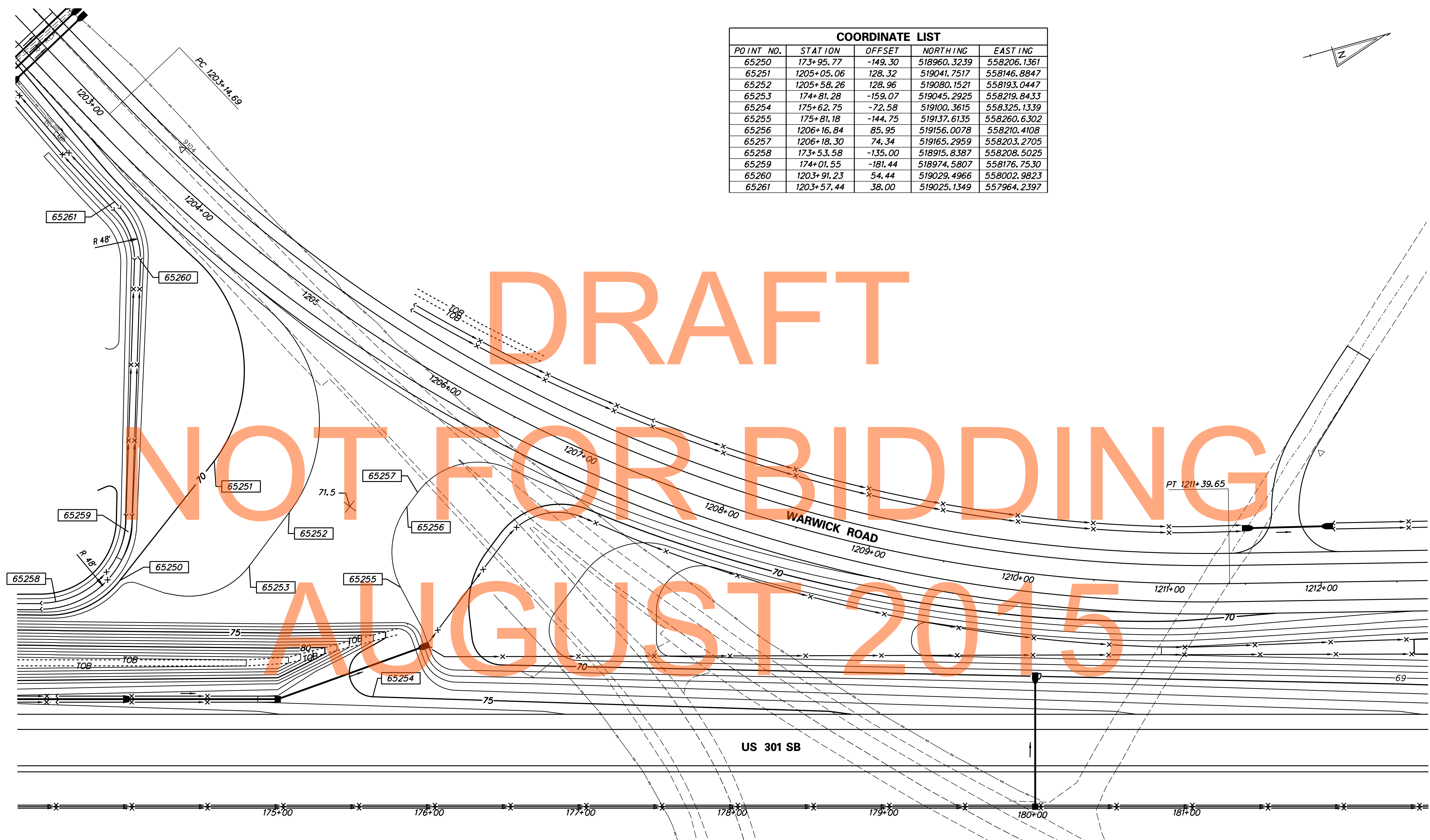
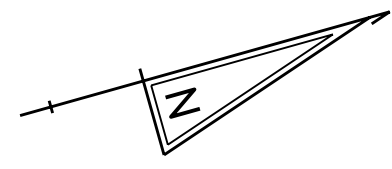
US 301
MARYLAND STATE LINE
TO LEVELS ROAD

CONTRACT T200811301	BRIDGE NO.
COUNTY NEW CASTLE	DESIGNED BY: MFM
	CHECKED BY: SKH

GRADES & GEOMETRICS	SHEET NO.
	209
	TOTAL SHTS. 850

GG-49

COORDINATE LIST				
POINT NO.	STATION	OFFSET	NORTHING	EASTING
65250	173+95.77	-149.30	518960.3239	558206.1361
65251	1205+05.06	128.32	519041.7517	558146.8847
65252	1205+58.26	128.96	519080.1521	558193.0447
65253	174+81.28	-159.07	519045.2925	558219.8433
65254	175+62.75	-72.58	519100.3615	558325.1339
65255	175+81.18	-144.75	519137.6135	558260.6302
65256	1206+16.84	85.95	519156.0078	558210.4108
65257	1206+18.30	74.34	519165.2959	558203.2705
65258	173+53.58	-135.00	518915.8387	558208.5025
65259	174+01.55	-181.44	518974.5807	558176.7530
65260	1203+91.23	54.44	519029.4966	558002.9823
65261	1203+57.44	38.00	519025.1349	557964.2397

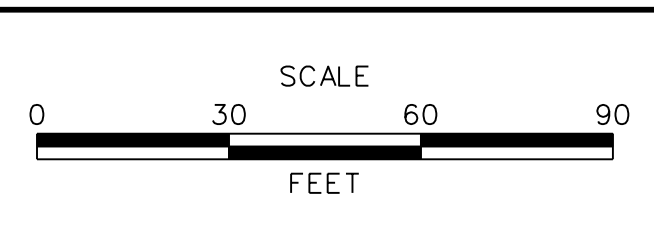


GRADING DETAIL - WARWICK ROAD TIE

J:\2008 PROJECTS\E3\34801\700CADD\750AET\ROADWAY\GG_301AET_050.DGN

DELAWARE
DEPARTMENT OF TRANSPORTATION

ADDENDUMS / REVISIONS

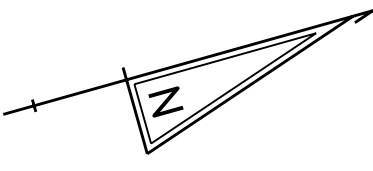


US 301
MARYLAND STATE LINE
TO LEVELS ROAD

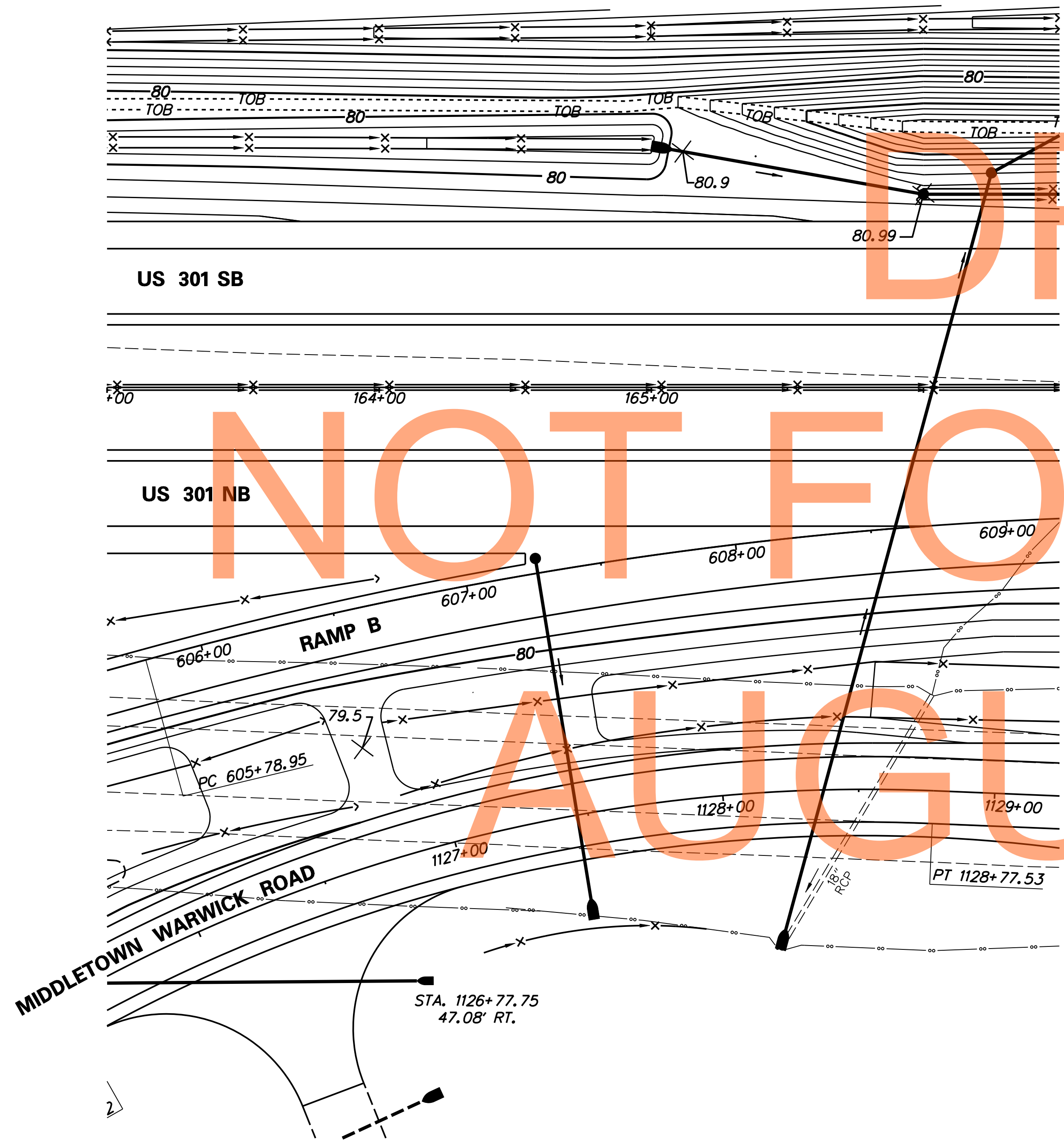
CONTRACT T200811301	BRIDGE NO.
COUNTY NEW CASTLE	DESIGNED BY: MFM
	CHECKED BY: SKH

GRADES & GEOMETRICS

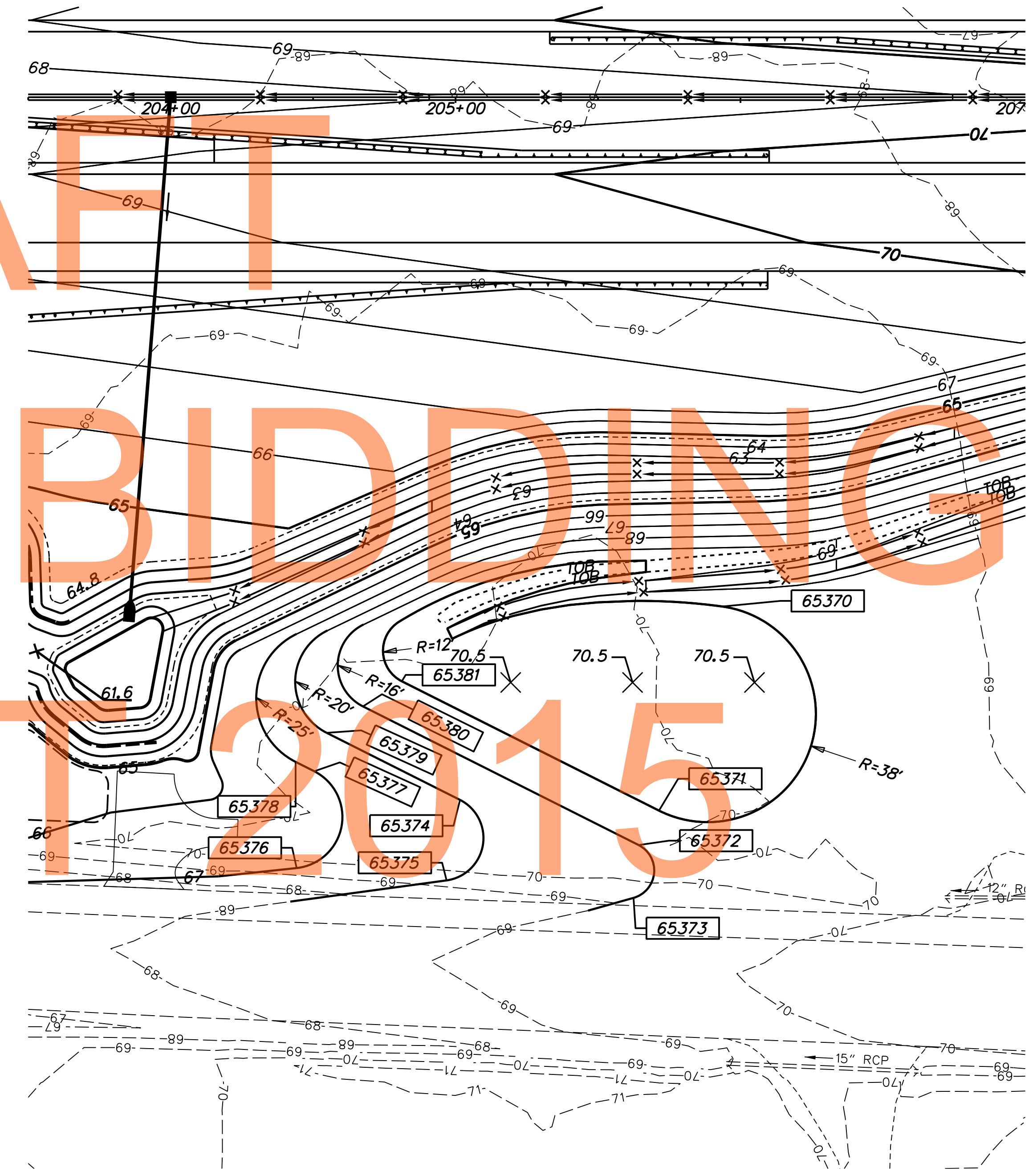
GG-50
SHEET NO. 210
TOTAL SHTS. 850



COORDINATE LIST				
POINT NO.	STATION	OFFSET	NORTHING	EASTING
65370	205+93.61	178.6681	521950.5168	559386.1938
65371	205+71.40	205.2694	521909.7763	559449.1262
65372	205+64.27	262.3541	521899.6445	559458.8338
65373	205+62.47	280.9199	521892.8933	559476.2221
65374	205+01.57	246.5104	521843.5689	559426.6360
65375	204+96.85	274.7764	521831.3840	559452.5741
65376	204+44.24	270.4449	521781.8960	559434.1829
65377	204+50.42	236.4636	521797.0295	559403.1363
65378	204+43.87	233.1710	521791.6130	559398.1959
65379	204+54.78	222.9861	521804.8701	559391.3388
65380	204+67.50	213.7143	521819.6293	559385.8519
65381	204+81.14	204.9018	521835.1440	559381.0540



GRADING DETAIL - STA 163+00 TO 166+50

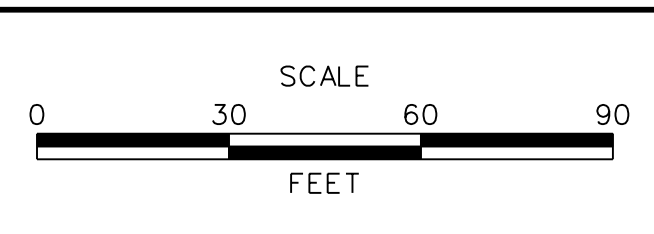


GRADING DETAIL - STA 203+50 TO 207+00

J:\2008 PROJECTS\E3\34801\700CADD\750AET\ROADWAY\GG_301AET_051.DGN



ADDENDUMS / REVISIONS	



**US 301
MARYLAND STATE LINE
TO LEVELS ROAD**

CONTRACT T200811301	BRIDGE NO.
COUNTY NEW CASTLE	DESIGNED BY: MFM
	CHECKED BY: SKH

GRADES & GEOMETRICS

GG-51
SHEET NO. 211
TOTAL SHTS. 850



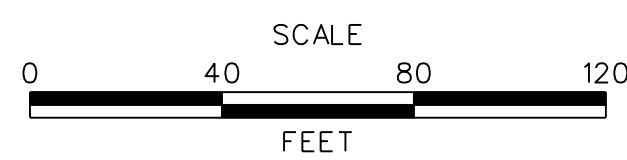
TEMPORARY GRADING DETAIL - TIE WITH CONTRACT T200911303

J:\2008 PROJECTS\334801\700CADD\750AET\ROADWAY\GG_301AET_052.DGN



DELAWARE
DEPARTMENT OF TRANSPORTATION

ADDENDUMS / REVISIONS



US 301
MARYLAND STATE LINE
TO LEVELS ROAD

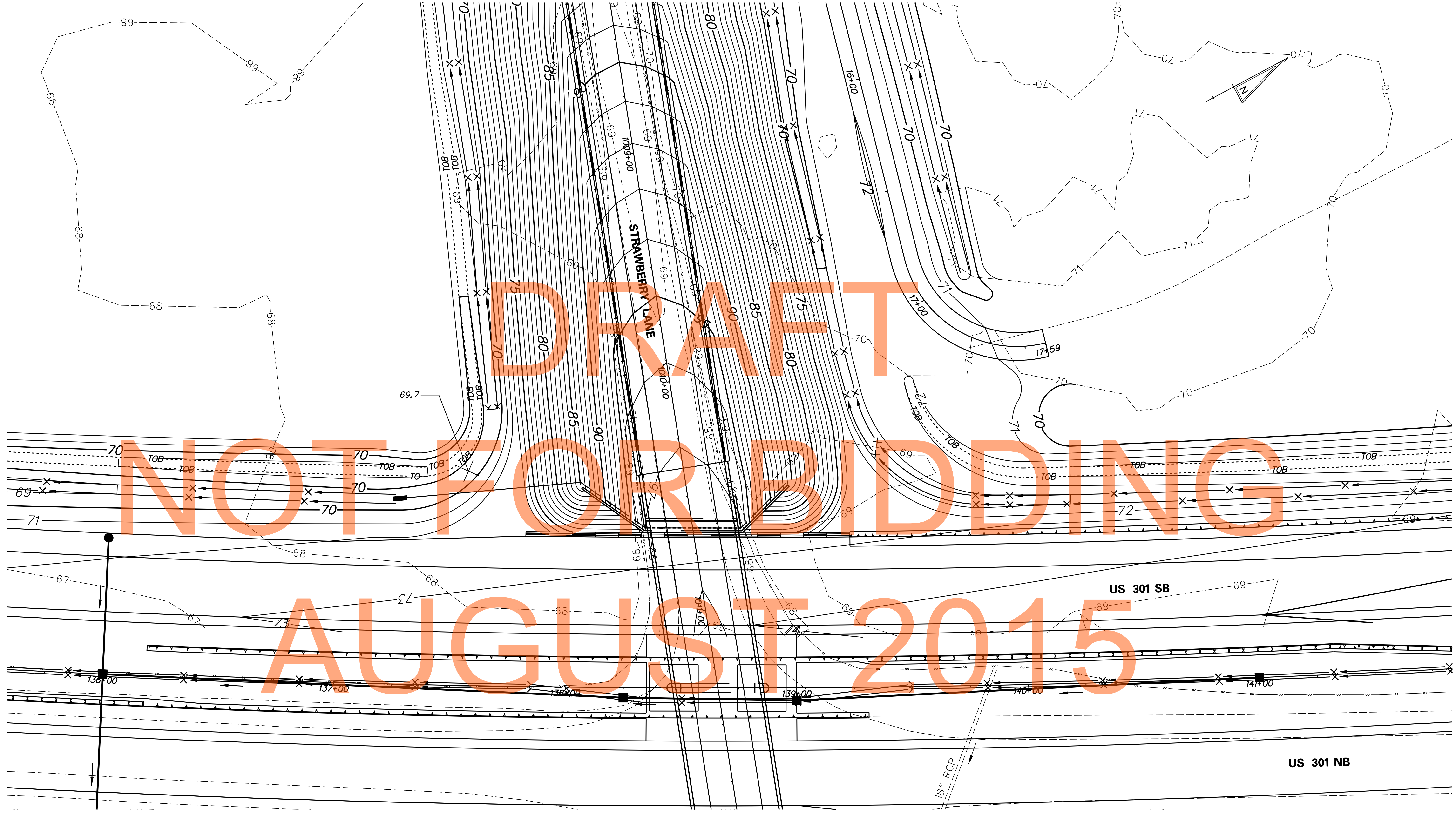
CONTRACT T200811301	BRIDGE NO.
COUNTY NEW CASTLE	DESIGNED BY: MFM
	CHECKED BY: SKH

GRADES & GEOMETRICS

GG-52

SHEET NO. 212
TOTAL SHTS. 850

J:\2008 PROJECTS\E3\34801\700CADD\702ROAD\ROADWAY\GG_301DS3_053.DGN

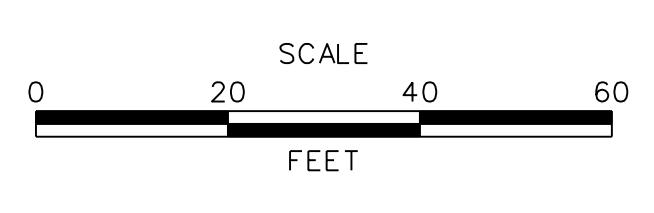


NOT FOR BIDDING
 AUGUST 2015

GRADING DETAIL - STRAWBERRY LANE TIE WITH MAINLINE



ADDENDUMS / REVISIONS	



US 301
MARYLAND STATE LINE
TO LEVELS ROAD

CONTRACT T200811301	BRIDGE NO.
COUNTY NEW CASTLE	DESIGNED BY: MFM CHECKED BY: SKH

GRADES & GEOMETRICS	SHEET NO. 213
	TOTAL SHTS. 850

GG-53