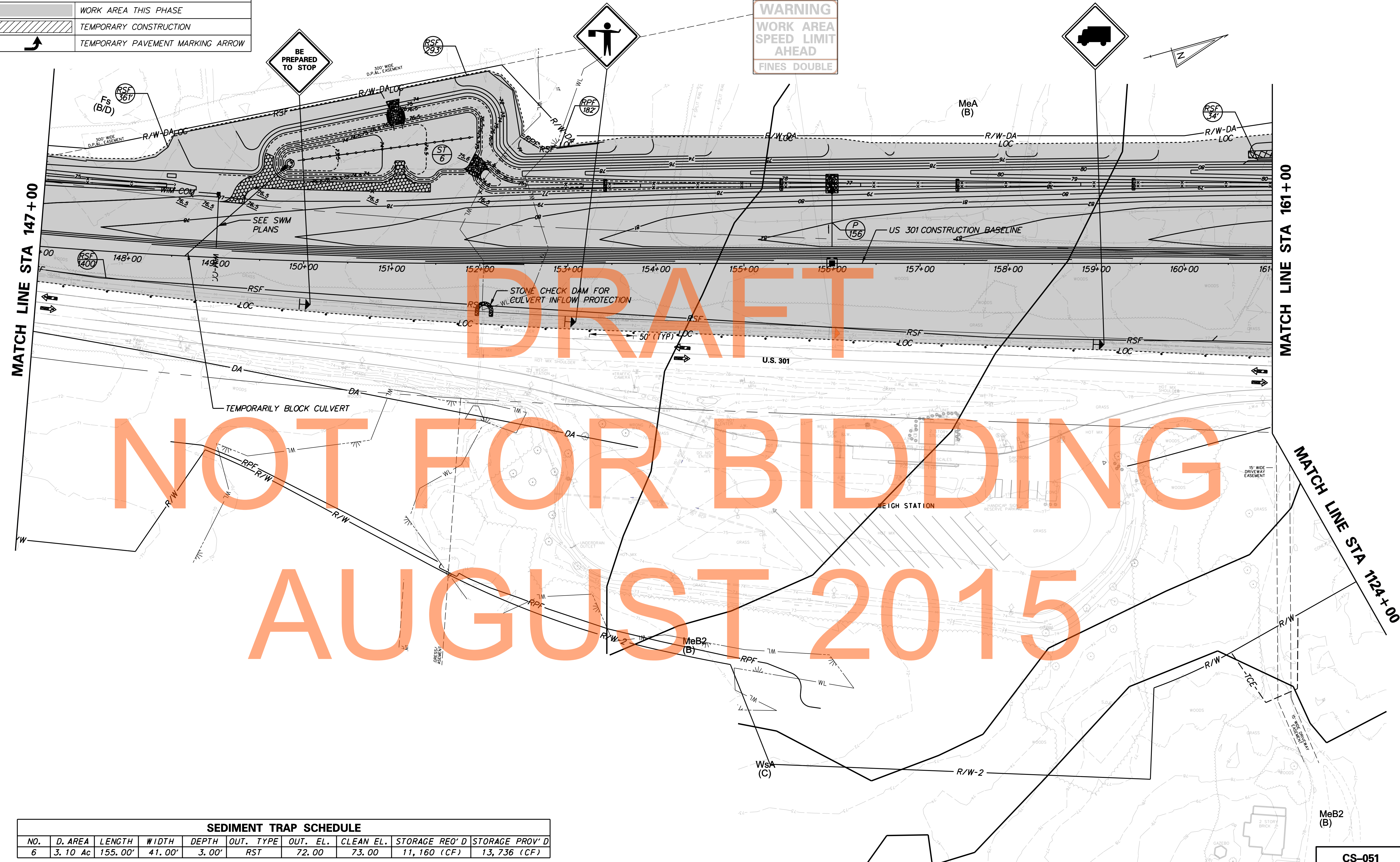


CONSTRUCTION PHASING LEGEND

	WORK AREA THIS PHASE
	TEMPORARY CONSTRUCTION
	TEMPORARY PAVEMENT MARKING ARROW



WARNING
 WORK AREA
 SPEED LIMIT
 AHEAD
 FINES DOUBLE

**BE
 PREPARED
 TO STOP**

DRAFT
NOT FOR BIDDING
AUGUST 2015

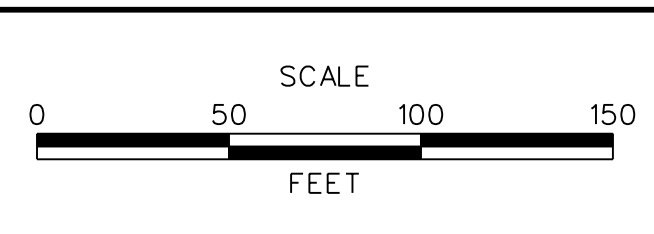
SEDIMENT TRAP SCHEDULE

NO.	D. AREA	LENGTH	WIDTH	DEPTH	OUT. TYPE	OUT. EL.	CLEAN EL.	STORAGE REQ'D	STORAGE PROV'D
6	3.10 Ac	155.00'	41.00'	3.00'	RST	72.00	73.00	11,160 (CF)	13,736 (CF)

J:\2008 PROJECTS\E3\34801\700CADD\750AET\1MOT\PHASE 2A\CS-301AET_051.DGN

DELAWARE
 DEPARTMENT OF TRANSPORTATION

ADDENDUMS / REVISIONS



US 301
MARYLAND STATE LINE
TO LEVELS ROAD

CONTRACT T200811301	BRIDGE NO.
COUNTY NEW CASTLE	DESIGNED BY: MFM
	CHECKED BY: SKH

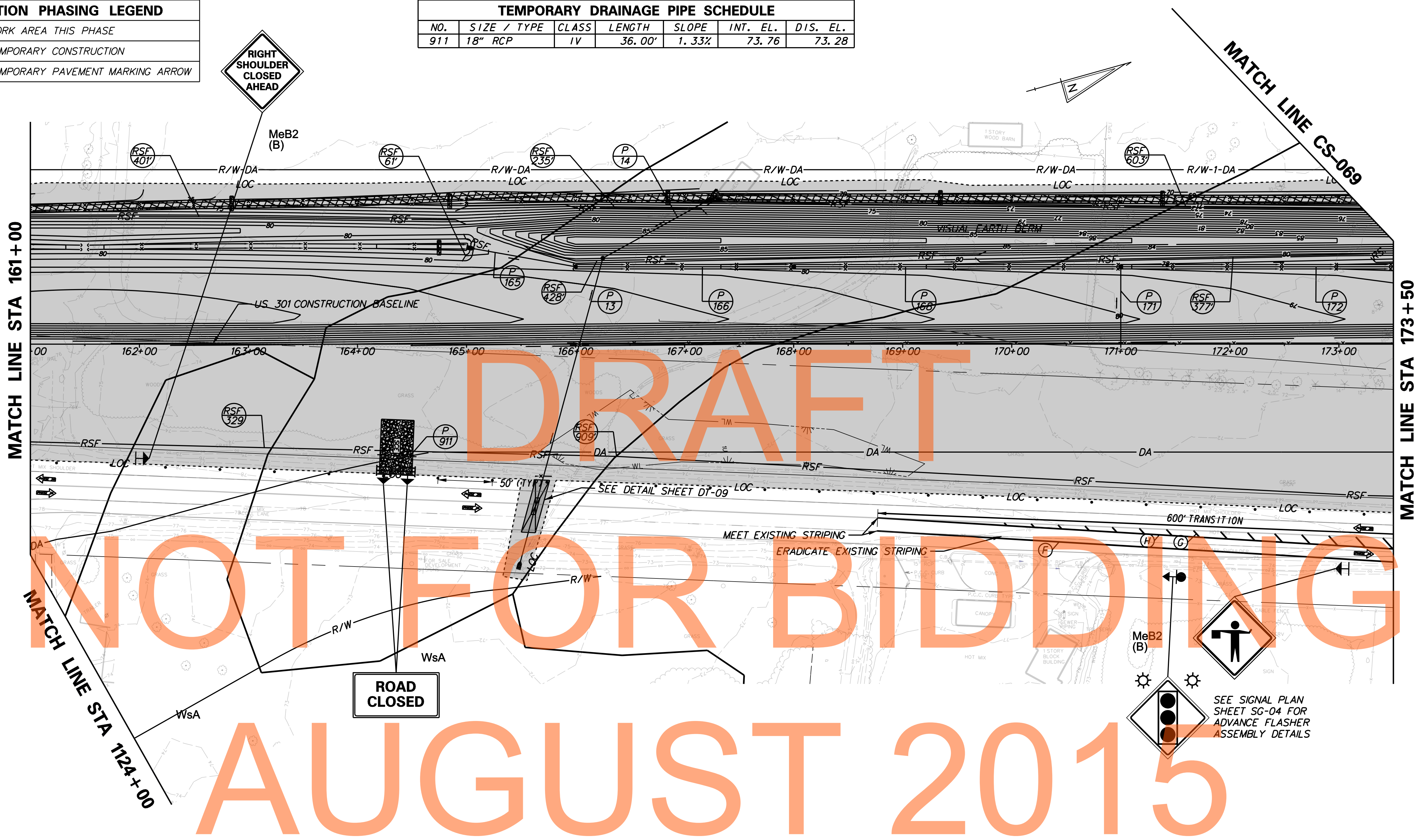
**CONSTRUCTION PHASING,
 M.O.T., AND EROSION
 CONTROL PLAN - PHASE 2A**

CS-051

SHEET NO.	515
TOTAL SHTS.	850

CONSTRUCTION PHASING LEGEND	
	WORK AREA THIS PHASE
	TEMPORARY CONSTRUCTION
	TEMPORARY PAVEMENT MARKING ARROW

TEMPORARY DRAINAGE PIPE SCHEDULE						
NO.	SIZE / TYPE	CLASS	LENGTH	SLOPE	INT. EL.	DIS. EL.
911	18" RCP	IV	36.00'	1.33%	73.76	73.28



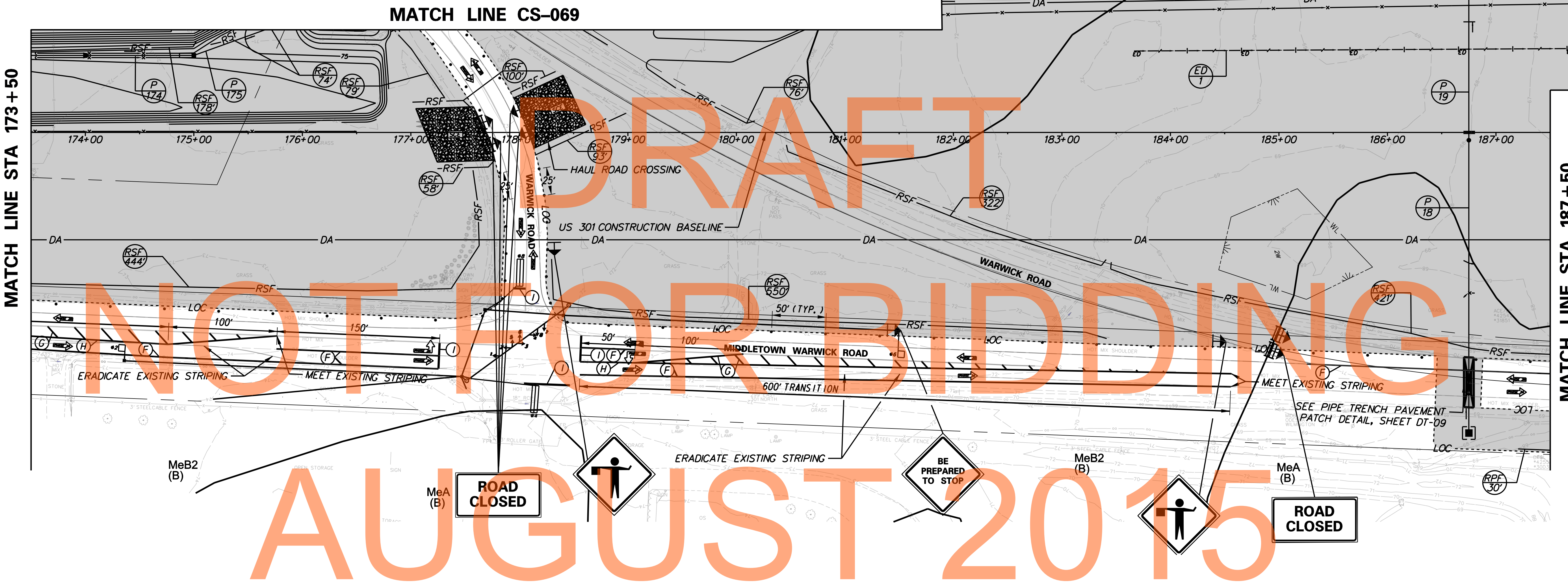
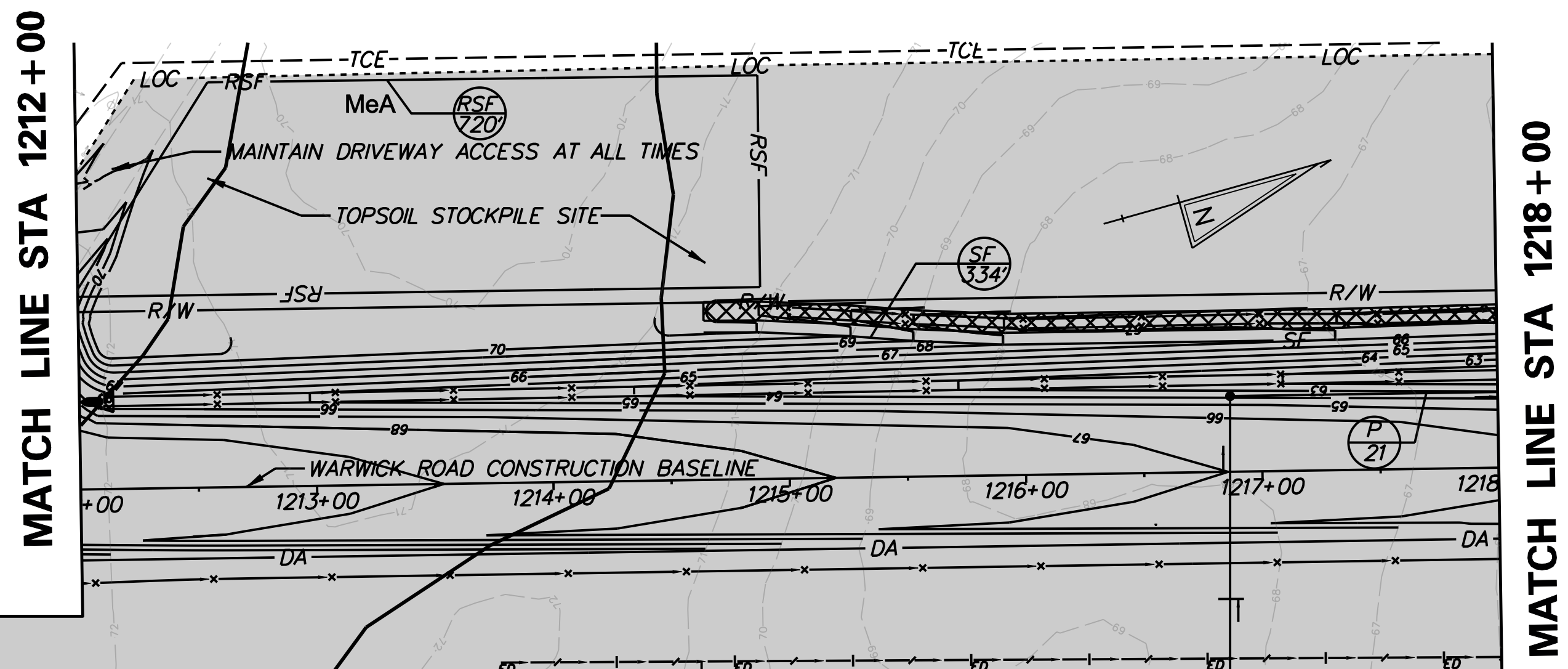
TEMPORARY PAVEMENT MARKINGS LEGEND		
SYMBOL	ITEM	QUANTITY
(F)	4" SOLID WHITE TEMPORARY PAINT PAVEMENT STRIPING (ITEM 748019)	470 LF
(G)	4" SOLID YELLOW TEMPORARY PAINT PAVEMENT STRIPING (ITEM 748019)	125 LF
(H)	4" SOLID DOUBLE YELLOW TEMPORARY PAINT PAVEMENT STRIPING (ITEM 748019)	940 LF

J:\2008 PROJECTS\E3\34801\700CADD\750AET\1\PHASE_2A\CS_301AET_052.DGN

DELAWARE DEPARTMENT OF TRANSPORTATION	ADDENDUMS / REVISIONS		US 301 MARYLAND STATE LINE TO LEVELS ROAD	CONTRACT T200811301	BRIDGE NO. 	CONSTRUCTION PHASING, M.O.T., AND EROSION CONTROL PLAN - PHASE 2A	SHEET NO. 516
				COUNTY NEW CASTLE	DESIGNED BY: MFM CHECKED BY: SKH		TOTAL SHTS. 850

CONSTRUCTION PHASING LEGEND	
	WORK AREA THIS PHASE
	TEMPORARY CONSTRUCTION
	TEMPORARY PAVEMENT MARKING ARROW

TEMPORARY PAVEMENT MARKINGS LEGEND		
SYMBOL	ITEM	QUANTITY
(F)	4" SOLID WHITE TEMPORARY PAINT PAVEMENT STRIPING (ITEM 748019)	1,400 LF
(G)	4" SOLID YELLOW TEMPORARY PAINT PAVEMENT STRIPING (ITEM 748019)	330 SF
(H)	4" SOLID DOUBLE YELLOW TEMPORARY PAINT PAVEMENT STRIPING (ITEM 748019)	1,660 LF
(I)	16" SOLID WHITE TEMPORARY PAINT PAVEMENT STRIPING (ITEM 748026)	136 SF

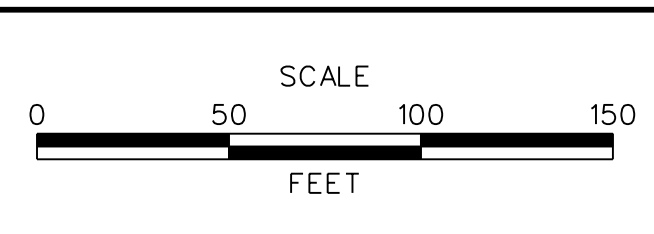


EARTH DIKE SCHEDULE				
NO.	BEGIN STA.	END STA.	OFFSET	LENGTH
1	1213+80	1218+00	VARIES	420.00

J:\2008 PROJECTS\E3X34801\700CADD\750AET\1MOT\PHASE_2A\CS_301AET_053.DGN

DELAWARE DEPARTMENT OF TRANSPORTATION

ADDENDUMS / REVISIONS	



US 301 MARYLAND STATE LINE TO LEVELS ROAD


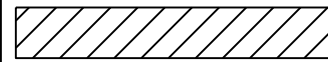

CONTRACT T200811301	BRIDGE NO.
COUNTY NEW CASTLE	DESIGNED BY: MFM
	CHECKED BY: SKH

CONSTRUCTION PHASING, M.O.T., AND EROSION CONTROL PLAN - PHASE 2A

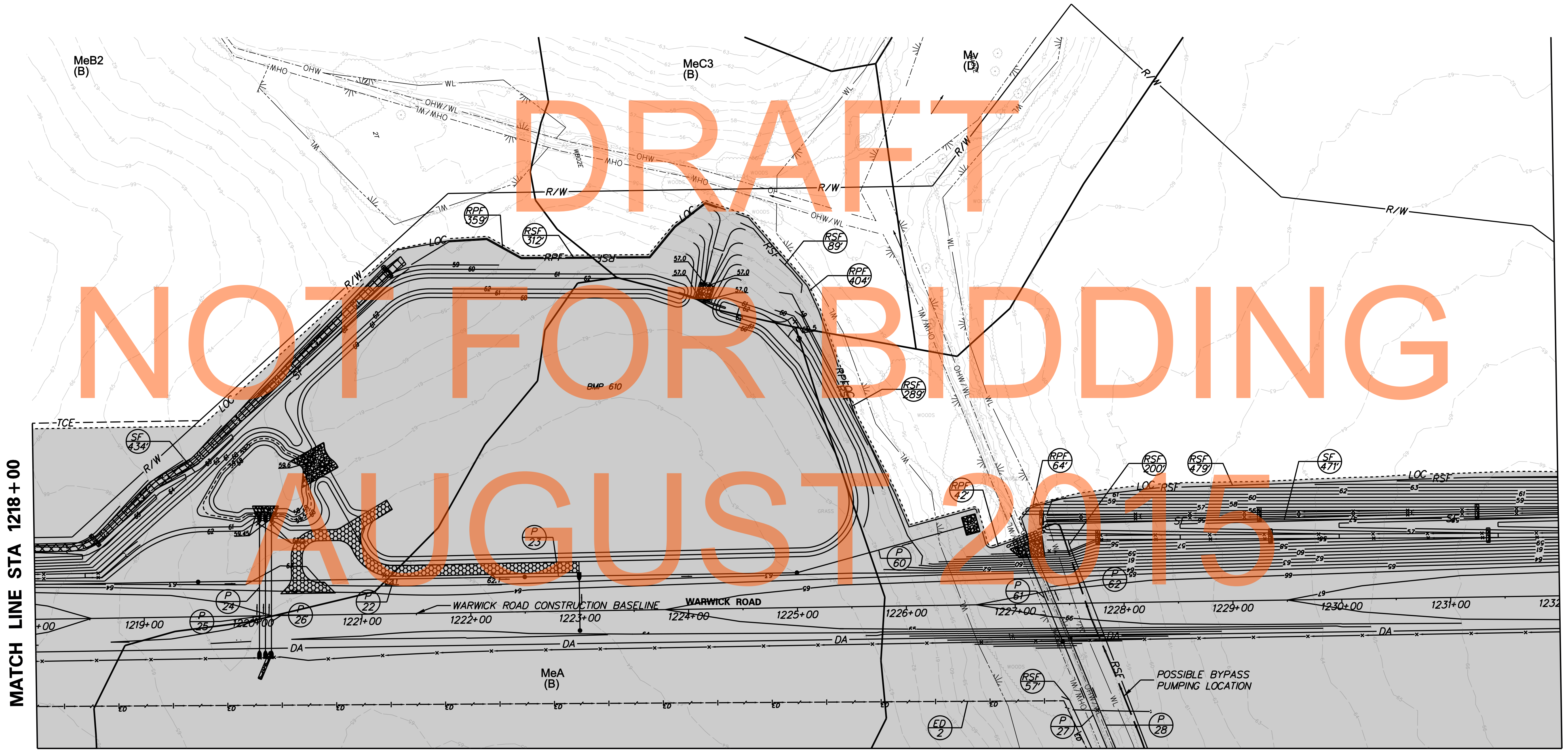
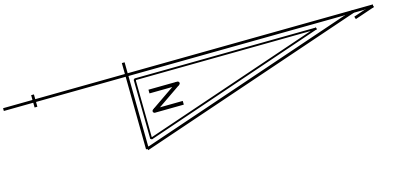
SHEET NO. 517
TOTAL SHTS. 850

SEE SG-04 FOR TEMPORARY SIGNAL PLAN

CS-053

CONSTRUCTION PHASING LEGEND	
	WORK AREA THIS PHASE
	TEMPORARY CONSTRUCTION
	TEMPORARY PAVEMENT MARKING ARROW

EARTH DIKE SCHEDULE				
NO.	BEGIN STA.	END STA.	OFFSET	LENGTH
2	1218+00	1227+64	VARIES	990+00



DRAFT
NOT FOR BIDDING
AUGUST 2015

MATCH LINE STA 1218 + 00

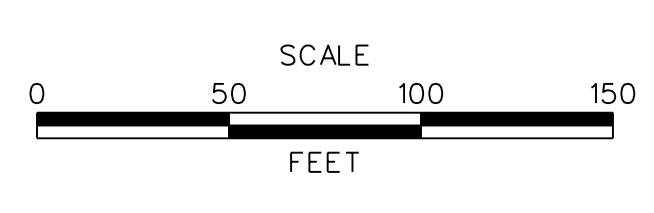
MATCH LINE STA 1232 + 00

MATCH LINE CS-054

J:\2008 PROJECTS\E3X34801\700CADD\750AET\1MOT\PHASE_2A\CS_301AET_055.DGN

DELAWARE
DEPARTMENT OF TRANSPORTATION

ADDENDUMS / REVISIONS	


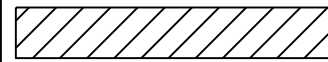



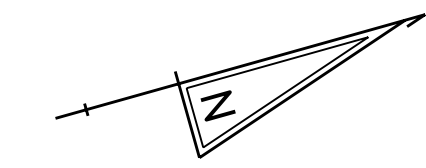
US 301
MARYLAND STATE LINE
TO LEVELS ROAD

CONTRACT T200811301	BRIDGE NO.
COUNTY NEW CASTLE	DESIGNED BY: MFM
	CHECKED BY: SKH

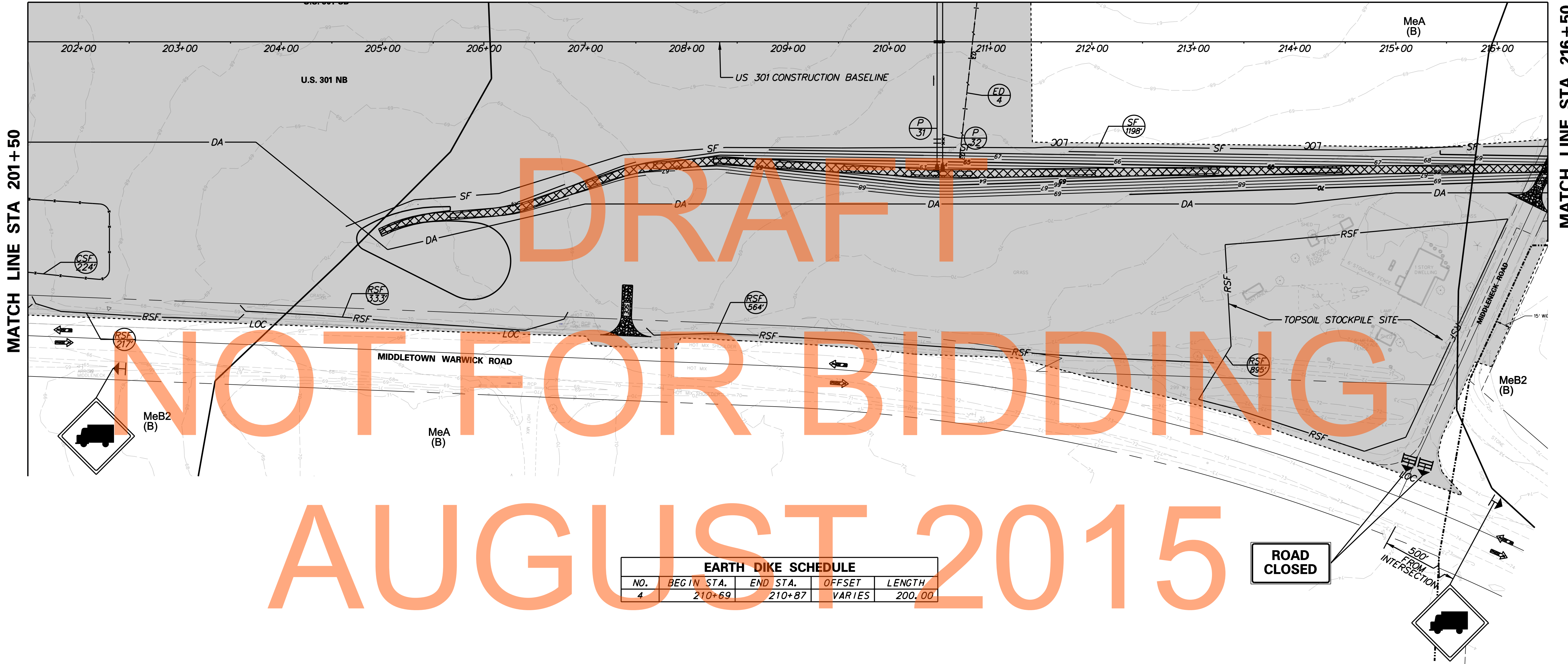
CONSTRUCTION PHASING,
M.O.T., AND EROSION
CONTROL PLAN - PHASE 2A

CS-055	SHEET NO. 519
	TOTAL SHTS. 850

CONSTRUCTION PHASING LEGEND	
	WORK AREA THIS PHASE
	TEMPORARY CONSTRUCTION
	TEMPORARY PAVEMENT MARKING ARROW



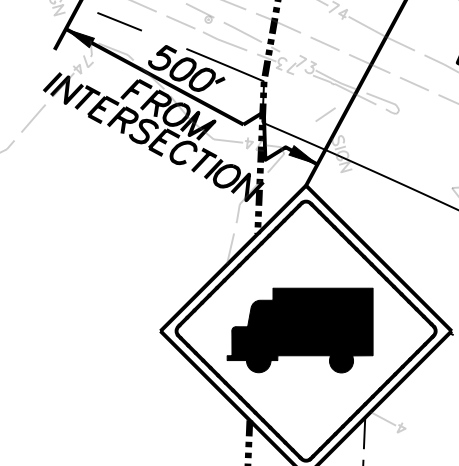
MATCH LINE CS-057





DRAFT
NOT FOR BIDDING
AUGUST 2015


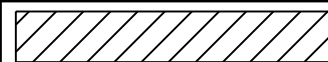

EARTH DIKE SCHEDULE				
NO.	BEGIN STA.	END STA.	OFFSET	LENGTH
4	210+69	210+87	VARIES	200.00

ROAD CLOSED

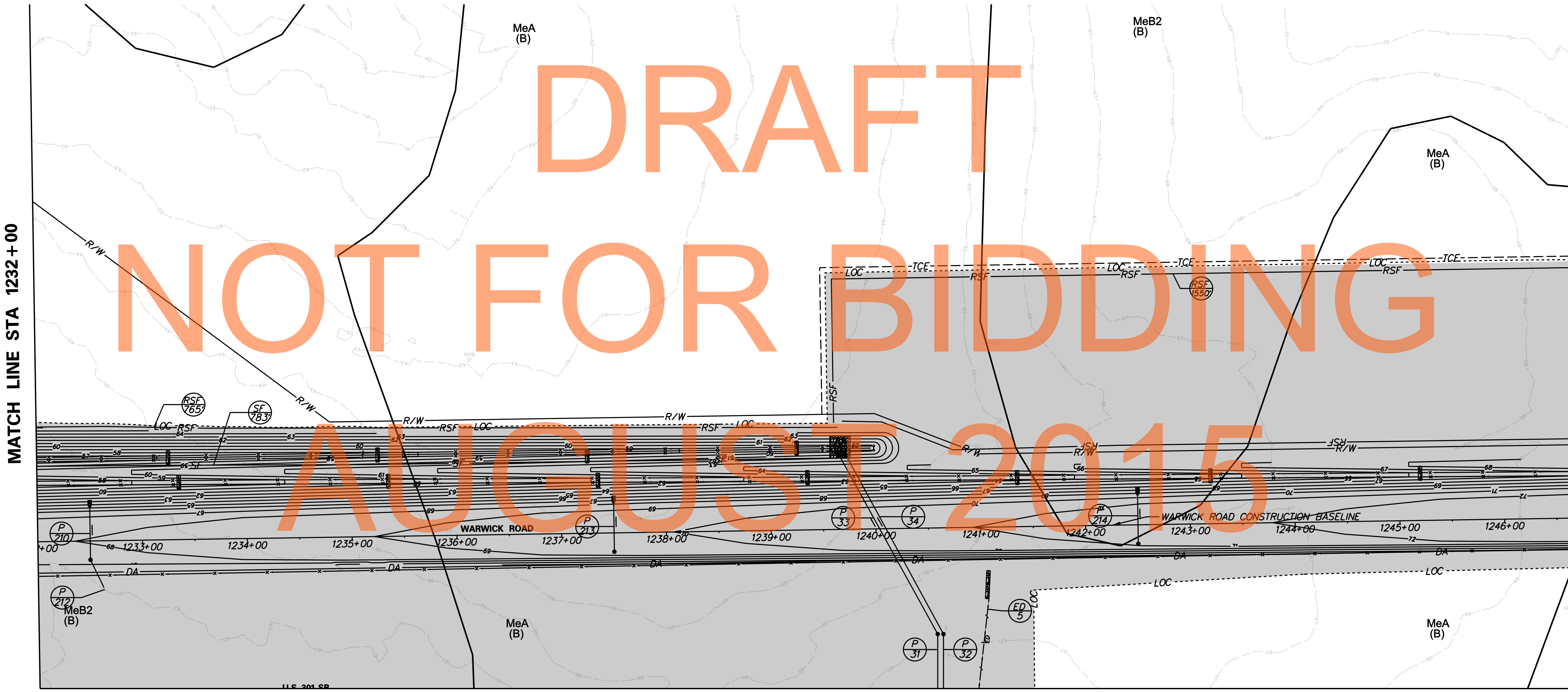
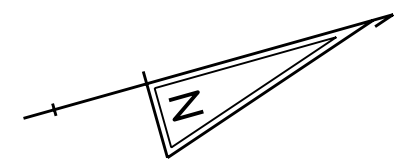


J:\2008 PROJECTS\E3X34801\700CADD\750AET\750AET_056.DGN

 DELAWARE DEPARTMENT OF TRANSPORTATION	ADDENDUMS / REVISIONS	SCALE 	US 301 MARYLAND STATE LINE TO LEVELS ROAD	CONTRACT T200811301 COUNTY NEW CASTLE	BRIDGE NO. DESIGNED BY: MFM CHECKED BY: SKH	CONSTRUCTION PHASING, M.O.T., AND EROSION CONTROL PLAN - PHASE 2A	SHEET NO. 520 TOTAL SHTS. 850
	SEE DP-02 FOR MIDDLENECK ROAD DETOUR		CS-056				

CONSTRUCTION PHASING LEGEND	
	WORK AREA THIS PHASE
	TEMPORARY CONSTRUCTION
	TEMPORARY PAVEMENT MARKING ARROW

EARTH DIKE SCHEDULE				
NO.	BEGIN STA.	END STA.	OFFSET	LENGTH
5	1240+96	1241+07	VARIABLE	90.00



MATCH LINE STA 1232+00

MATCH LINE STA 1246+50

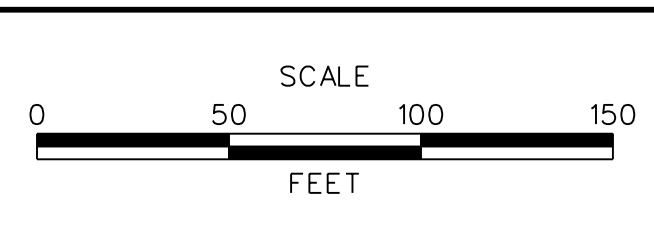
MATCH LINE CS-056

J:\2008 PROJECTS\E3\34801\700CADD\750AET\1MOT\PHASE 2A\CS_301AET_057.DGN



DELAWARE
DEPARTMENT OF TRANSPORTATION

ADDENDUMS / REVISIONS




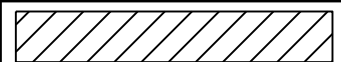

US 301
MARYLAND STATE LINE
TO LEVELS ROAD

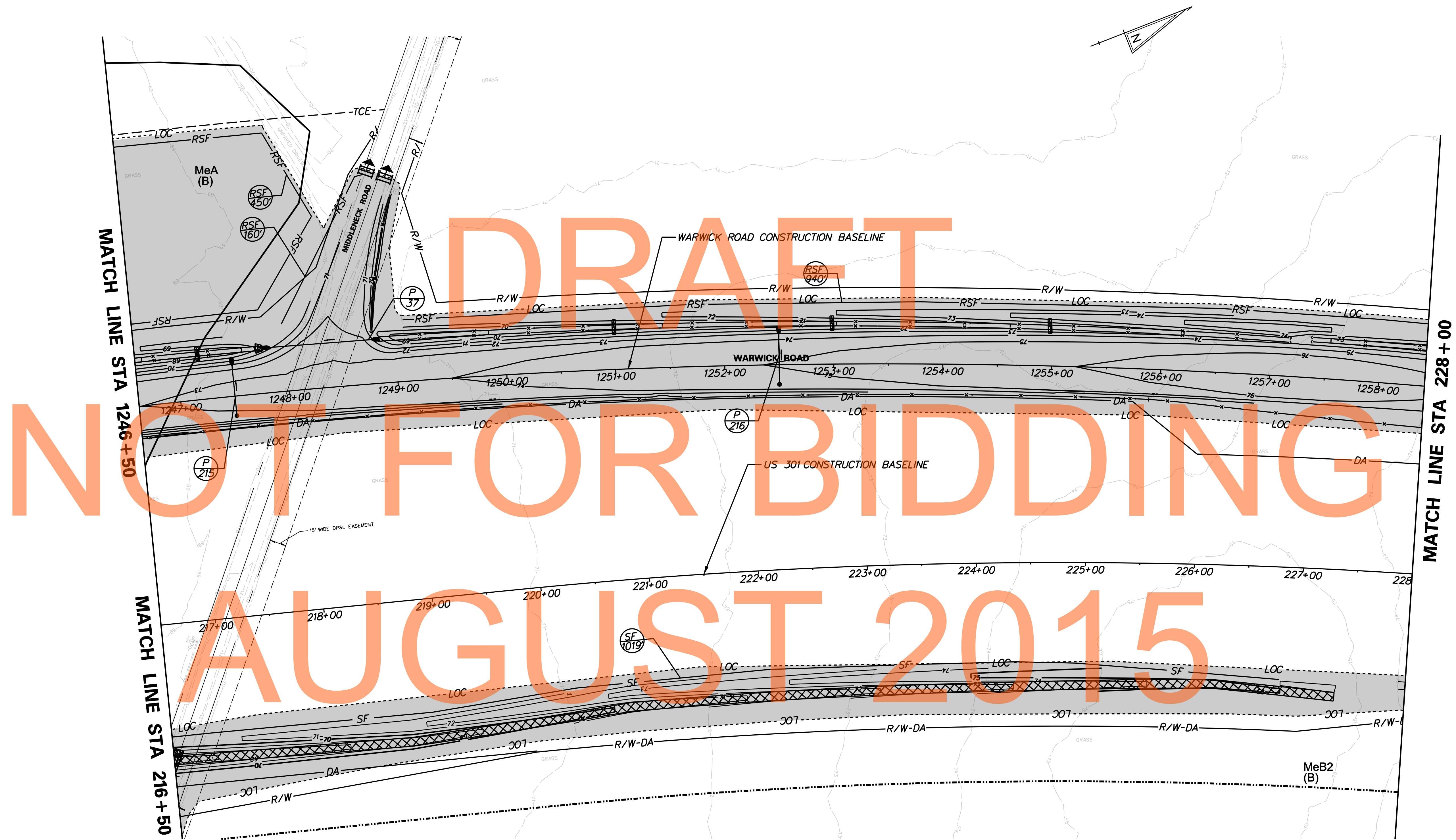
CONTRACT T200811301	BRIDGE NO.
COUNTY NEW CASTLE	DESIGNED BY: MFM
	CHECKED BY: SKH

CONSTRUCTION PHASING,
M.O.T., AND EROSION
CONTROL PLAN - PHASE 2A

CS-057

SHEET NO.	521
TOTAL SHTS.	850

CONSTRUCTION PHASING LEGEND	
	WORK AREA THIS PHASE
	TEMPORARY CONSTRUCTION
	TEMPORARY PAVEMENT MARKING ARROW



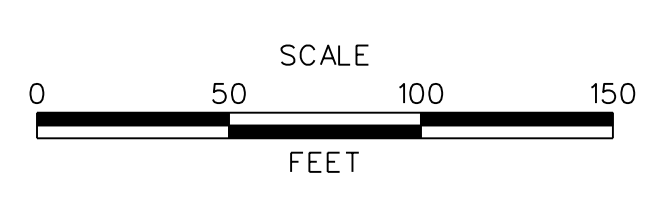
J:\2008 PROJECTS\E3X34801\700CADD\750AET\1MOT\PHASE 2A\CS-058.DGN

SEE DP-02 FOR MIDDLENECK ROAD DETOUR

CS-058



ADDENDUMS / REVISIONS


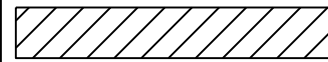



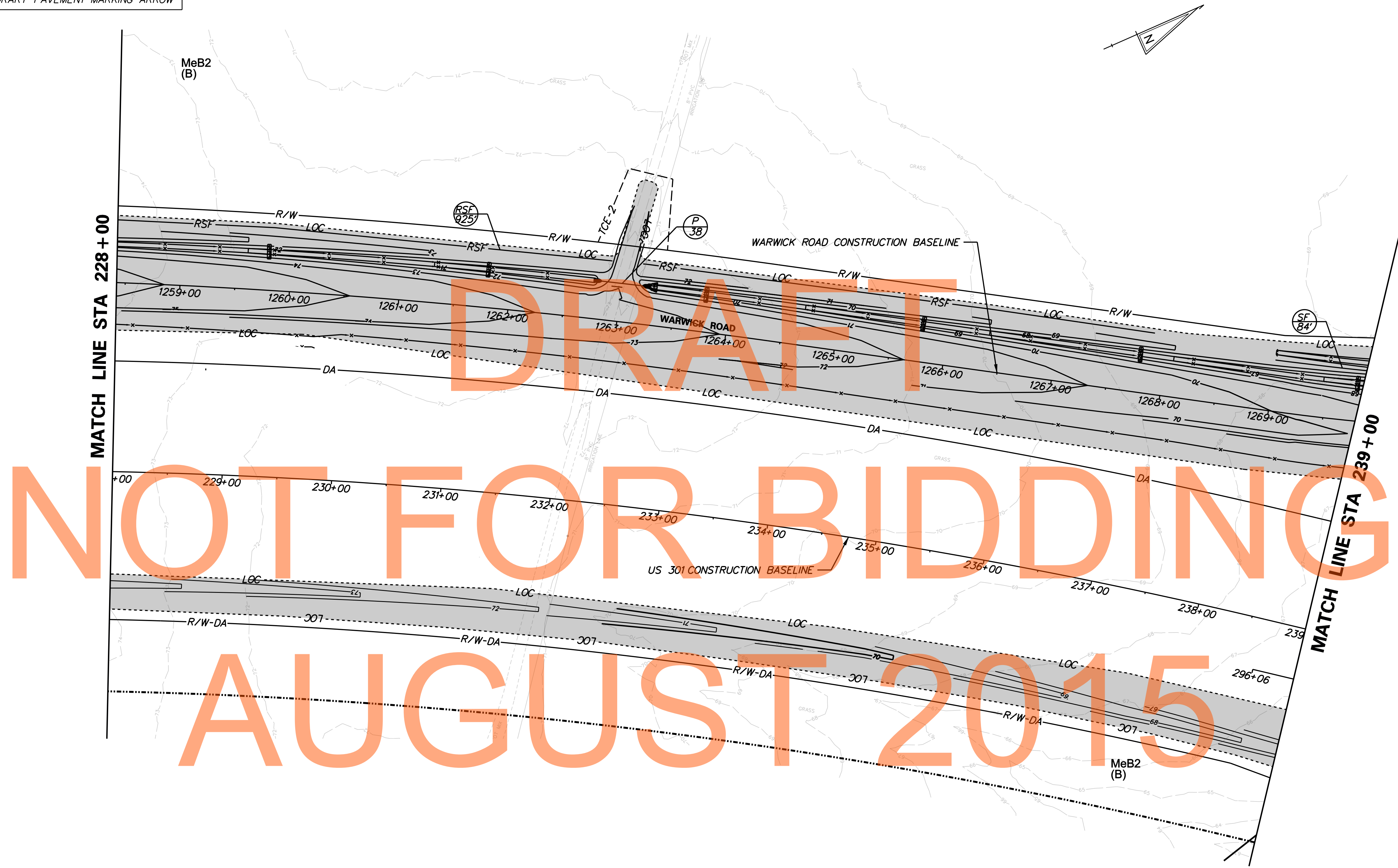
**US 301
MARYLAND STATE LINE
TO LEVELS ROAD**

CONTRACT T200811301	BRIDGE NO.
COUNTY NEW CASTLE	DESIGNED BY: MFM
	CHECKED BY: SKH

**CONSTRUCTION PHASING,
M.O.T., AND EROSION
CONTROL PLAN - PHASE 2A**


SHEET NO. 522
TOTAL SHTS. 850

CONSTRUCTION PHASING LEGEND	
	WORK AREA THIS PHASE
	TEMPORARY CONSTRUCTION
	TEMPORARY PAVEMENT MARKING ARROW

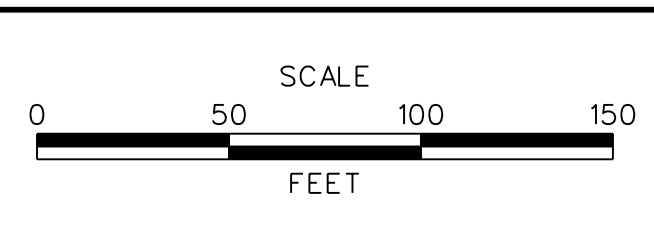


NOT FOR BIDDING
AUGUST 2015

J:\2008 PROJECTS\E3X34801\700CADD\750AET\MOT\PHASE_2A\CS_301AET_059.DGN

 **DELAWARE DEPARTMENT OF TRANSPORTATION**

ADDENDUMS / REVISIONS	


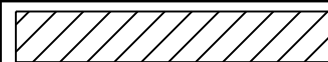



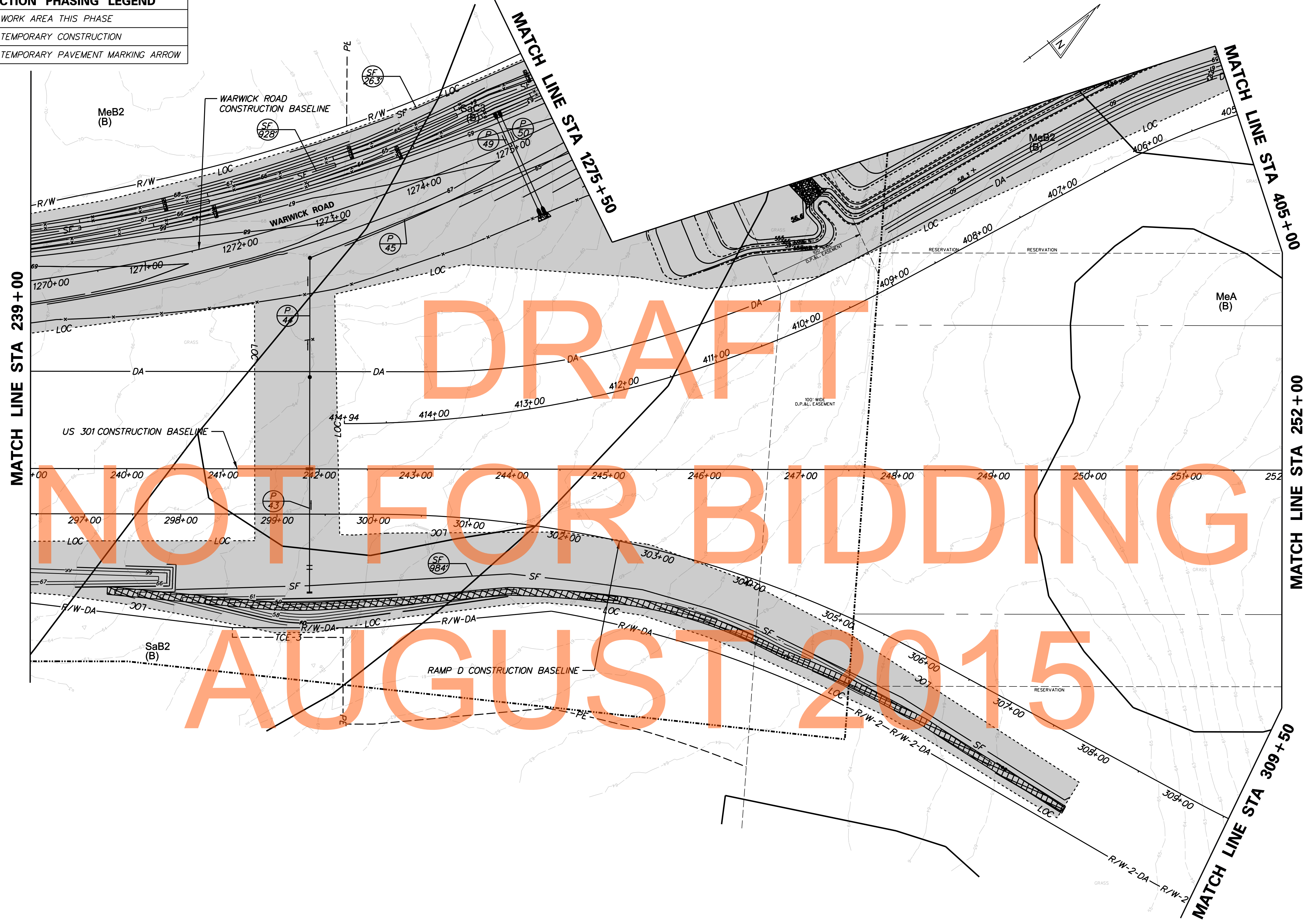
**US 301
MARYLAND STATE LINE
TO LEVELS ROAD**

CONTRACT T200811301	BRIDGE NO.
COUNTY NEW CASTLE	DESIGNED BY: MFM
	CHECKED BY: SKH

**CONSTRUCTION PHASING,
M.O.T., AND EROSION
CONTROL PLAN - PHASE 2A**

CS-059	
SHEET NO.	523
TOTAL SHTS.	850

CONSTRUCTION PHASING LEGEND	
	WORK AREA THIS PHASE
	TEMPORARY CONSTRUCTION
	TEMPORARY PAVEMENT MARKING ARROW

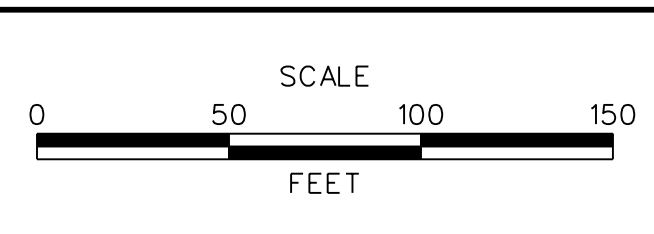


DRAFT
NOT FOR BIDDING
AUGUST 2015

J:\2008 PROJECTS\E3X34801\700CADD\750AET\1MOT\PHASE 2A\CS_301AET_060.DGN

 **DELAWARE DEPARTMENT OF TRANSPORTATION**

ADDENDUMS / REVISIONS


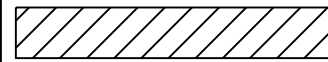



**US 301
MARYLAND STATE LINE
TO LEVELS ROAD**

CONTRACT T200811301	BRIDGE NO.
COUNTY NEW CASTLE	DESIGNED BY: MFM
	CHECKED BY: SKH

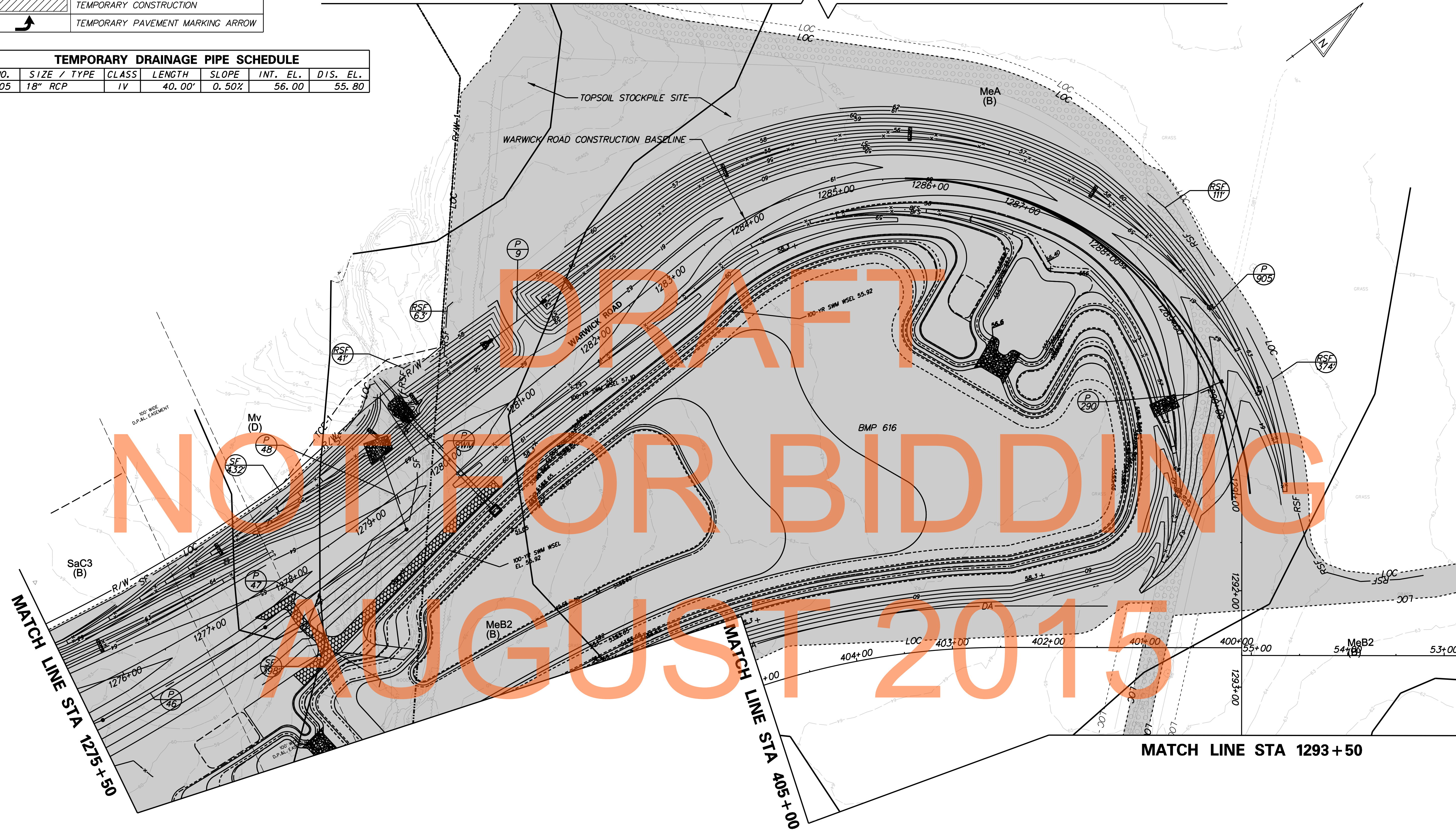
**CONSTRUCTION PHASING,
M.O.T., AND EROSION
CONTROL PLAN - PHASE 2A**

CS-060
SHEET NO. 524
TOTAL SHTS. 850

CONSTRUCTION PHASING LEGEND	
	WORK AREA THIS PHASE
	TEMPORARY CONSTRUCTION
	TEMPORARY PAVEMENT MARKING ARROW

REFER TO SHEETS WM-6 AND WM-7 FOR LEVELS ROAD BORROW SITE CONSTRUCTION PHASING PLANS

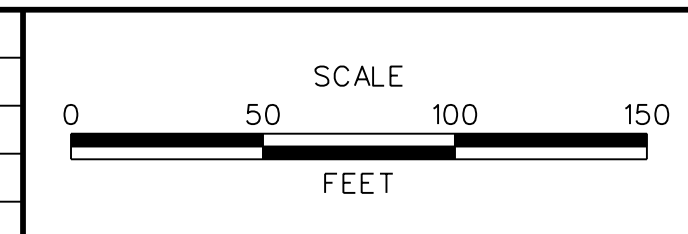
TEMPORARY DRAINAGE PIPE SCHEDULE						
NO.	SIZE / TYPE	CLASS	LENGTH	SLOPE	INT. EL.	DIS. EL.
905	18" RCP	IV	40.00'	0.50%	56.00	55.80



J:\2008 PROJECTS\E3X34801\700CADD\750AET\1MOT\PHASE_2A\CS_301AET_061.DGN

 DELAWARE DEPARTMENT OF TRANSPORTATION

ADDENDUMS / REVISIONS


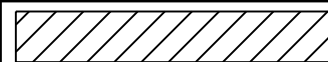



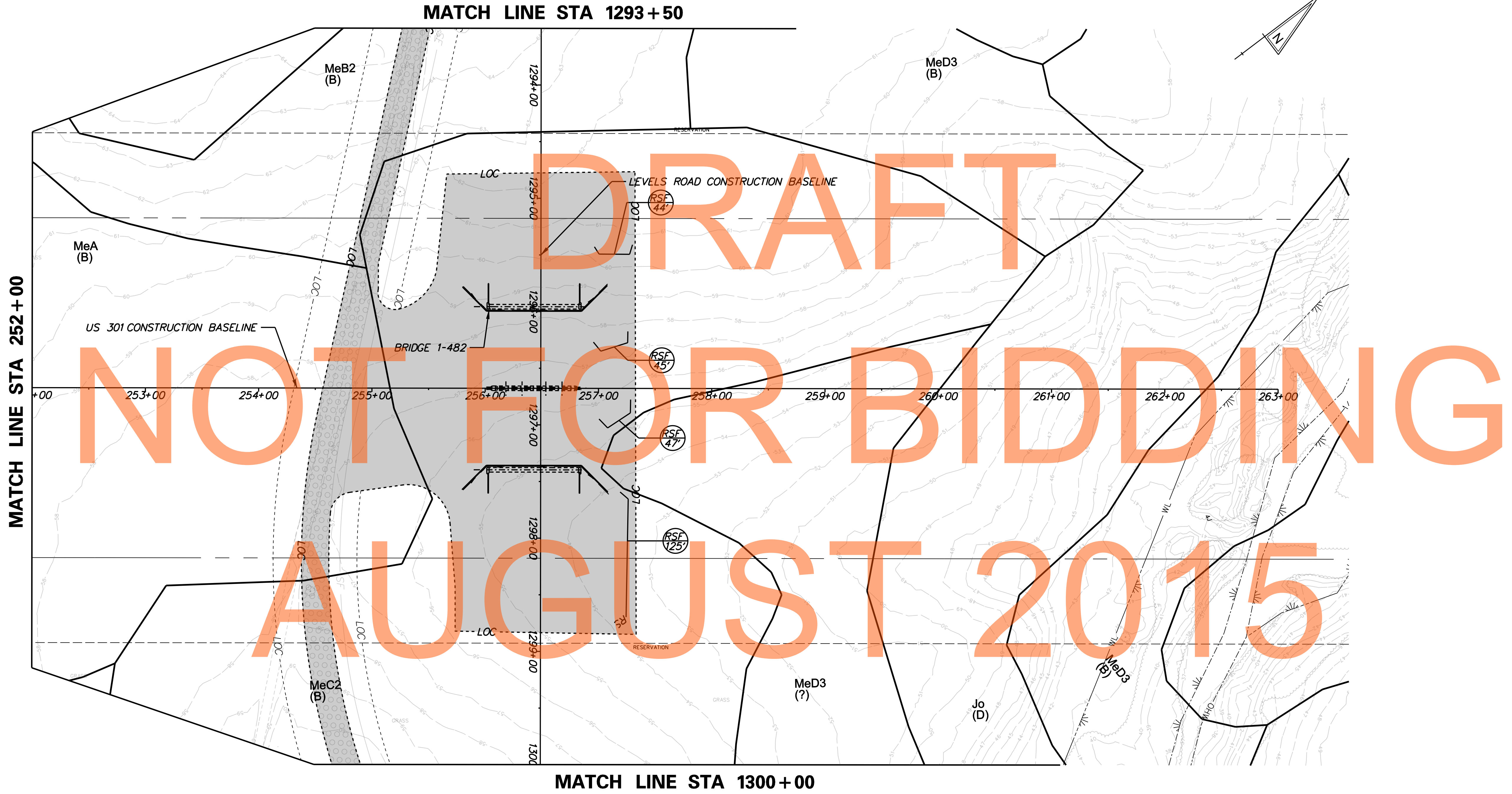
US 301 MARYLAND STATE LINE TO LEVELS ROAD

CONTRACT T200811301	BRIDGE NO.
COUNTY NEW CASTLE	DESIGNED BY: MFM
	CHECKED BY: SKH

CONSTRUCTION PHASING, M.O.T., AND EROSION CONTROL PLAN - PHASE 2A

CS-061	SHEET NO. 525
	TOTAL SHTS. 850

CONSTRUCTION PHASING LEGEND	
	WORK AREA THIS PHASE
	TEMPORARY CONSTRUCTION
	TEMPORARY PAVEMENT MARKING ARROW

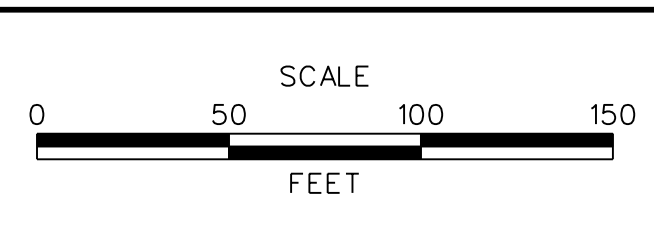


J:\2008 PROJECTS\E3X34801\700CADD\702ROAD\MOT\RECUT SHEETS\CS_30IDS3_118.DGN



DELAWARE
DEPARTMENT OF TRANSPORTATION

ADDENDUMS / REVISIONS


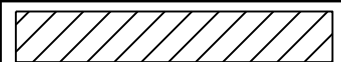



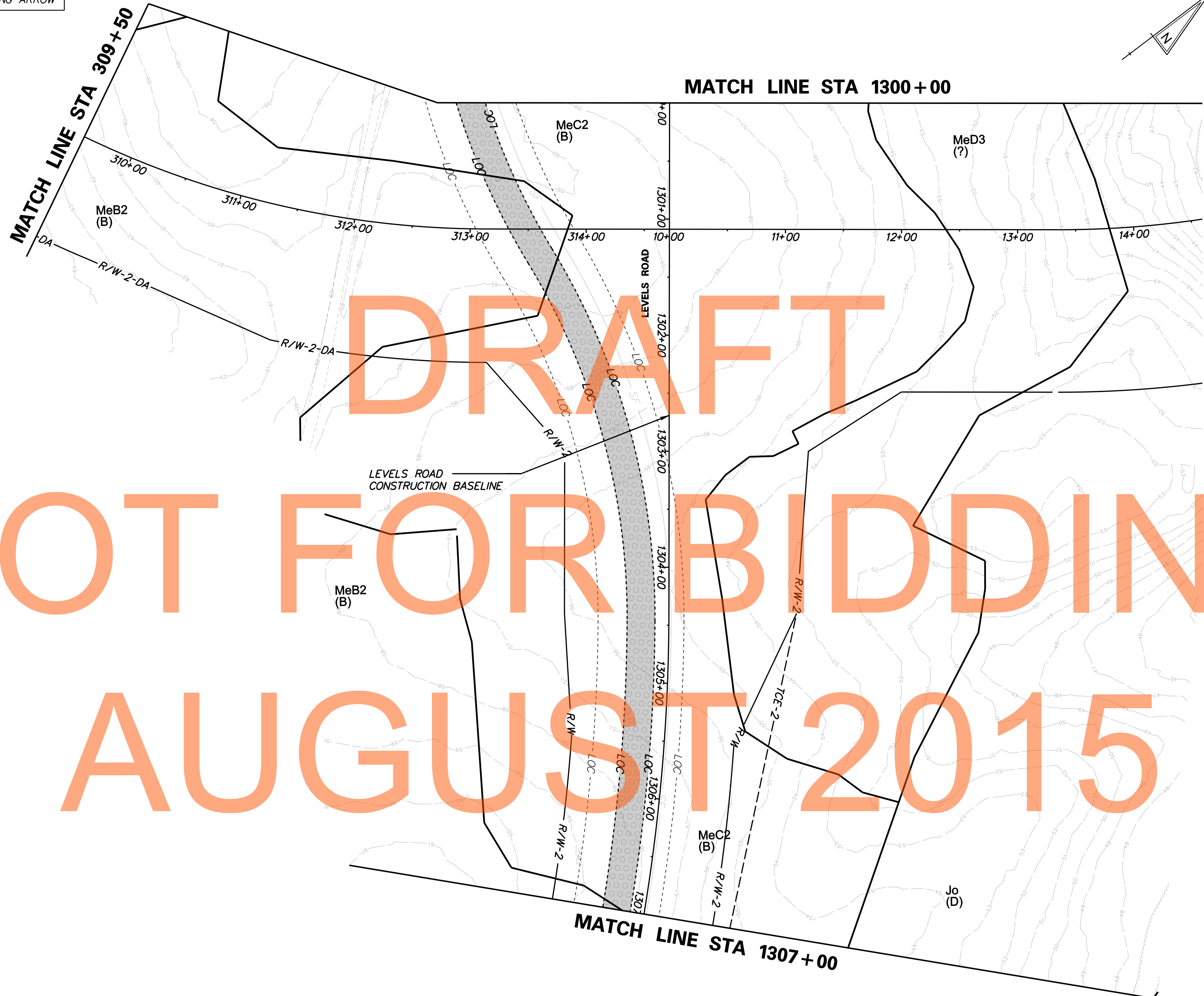
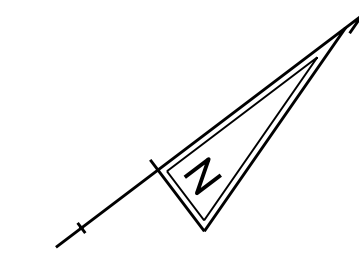
US 301
MARYLAND STATE LINE
TO LEVELS ROAD

CONTRACT T200811301	BRIDGE NO.
COUNTY NEW CASTLE	DESIGNED BY: MFM
	CHECKED BY: SKH


CONSTRUCTION PHASING,
M.O.T., AND EROSION
CONTROL PLAN - PHASE 2A

CS-062	SHEET NO. 526
	TOTAL SHTS. 850

CONSTRUCTION PHASING LEGEND	
	WORK AREA THIS PHASE
	TEMPORARY CONSTRUCTION
	TEMPORARY PAVEMENT MARKING ARROW

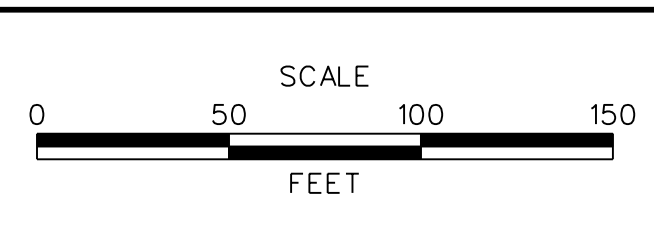


J:\2008 PROJECTS\E3X34801\700CADD\750AET\1MOT\PHASE 2A\CS_301AET_063.DGN



DELAWARE
DEPARTMENT OF TRANSPORTATION

ADDENDUMS / REVISIONS	



US 301
MARYLAND STATE LINE
TO LEVELS ROAD

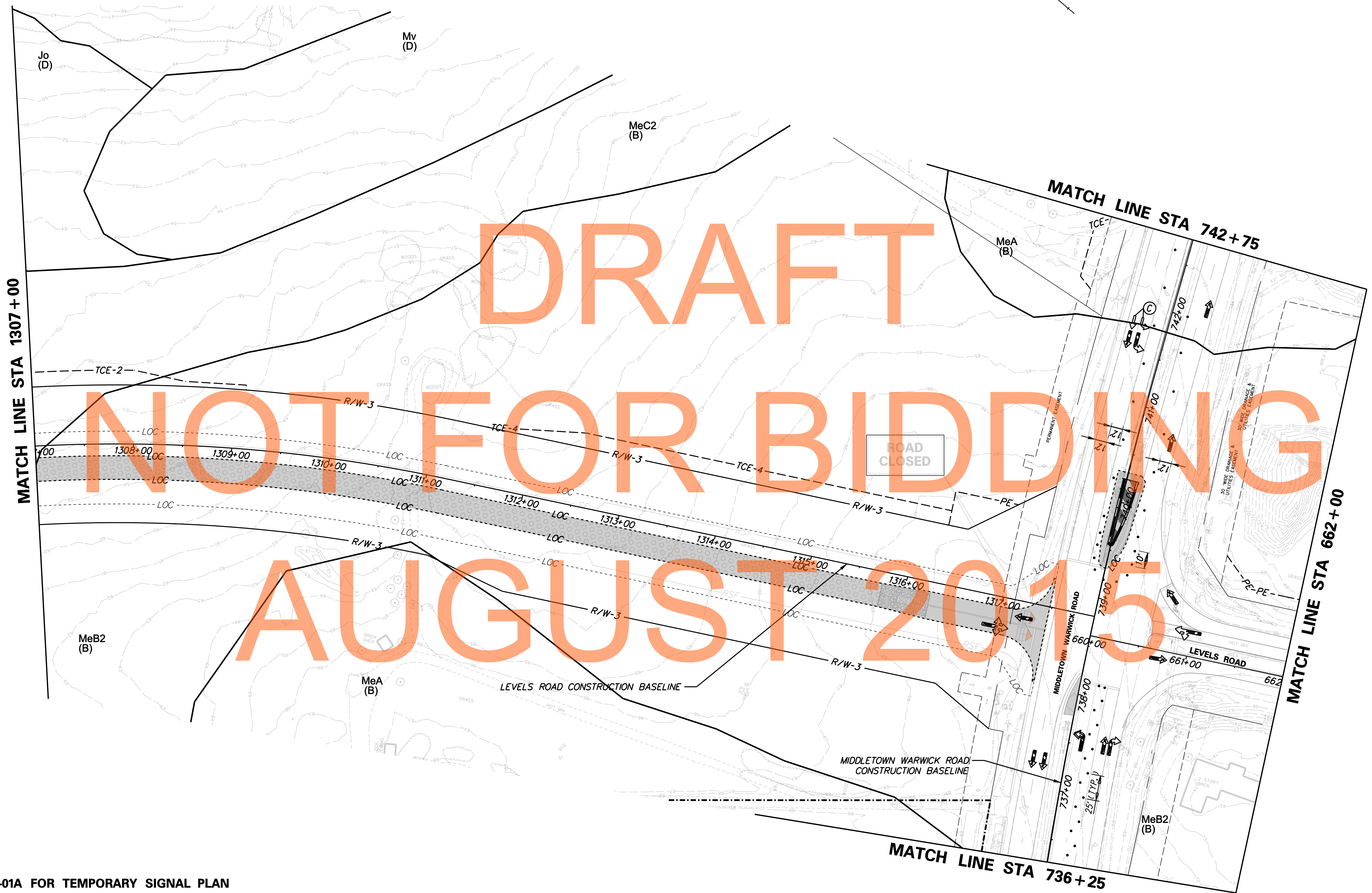
CONTRACT T200811301	BRIDGE NO.
COUNTY NEW CASTLE	DESIGNED BY: MFM
	CHECKED BY: SKH

CONSTRUCTION PHASING,
M.O.T., AND EROSION
CONTROL PLAN - PHASE 2A

CS-063	SHEET NO. 527
	TOTAL SHTS. 850

CONSTRUCTION PHASING LEGEND	
	WORK AREA THIS PHASE
	TEMPORARY CONSTRUCTION
	TEMPORARY PAVEMENT MARKING ARROW

TEMPORARY PAVEMENT MARKINGS LEGEND		
SYMBOL	ITEM	QUANTITY
	WHITE TEMPORARY PAVEMENT SYMBOL TAPE (ITEM 748527)	80 SF

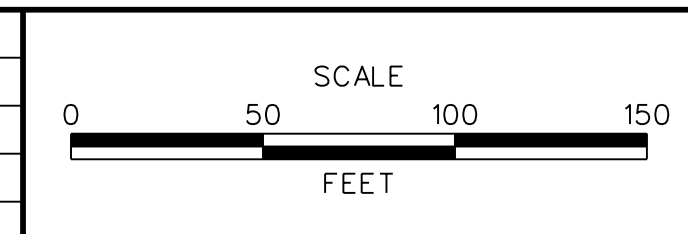


SEE SG-01A FOR TEMPORARY SIGNAL PLAN

CS-064

DELAWARE DEPARTMENT OF TRANSPORTATION

ADDENDUMS / REVISIONS


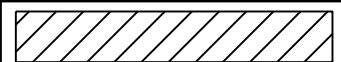



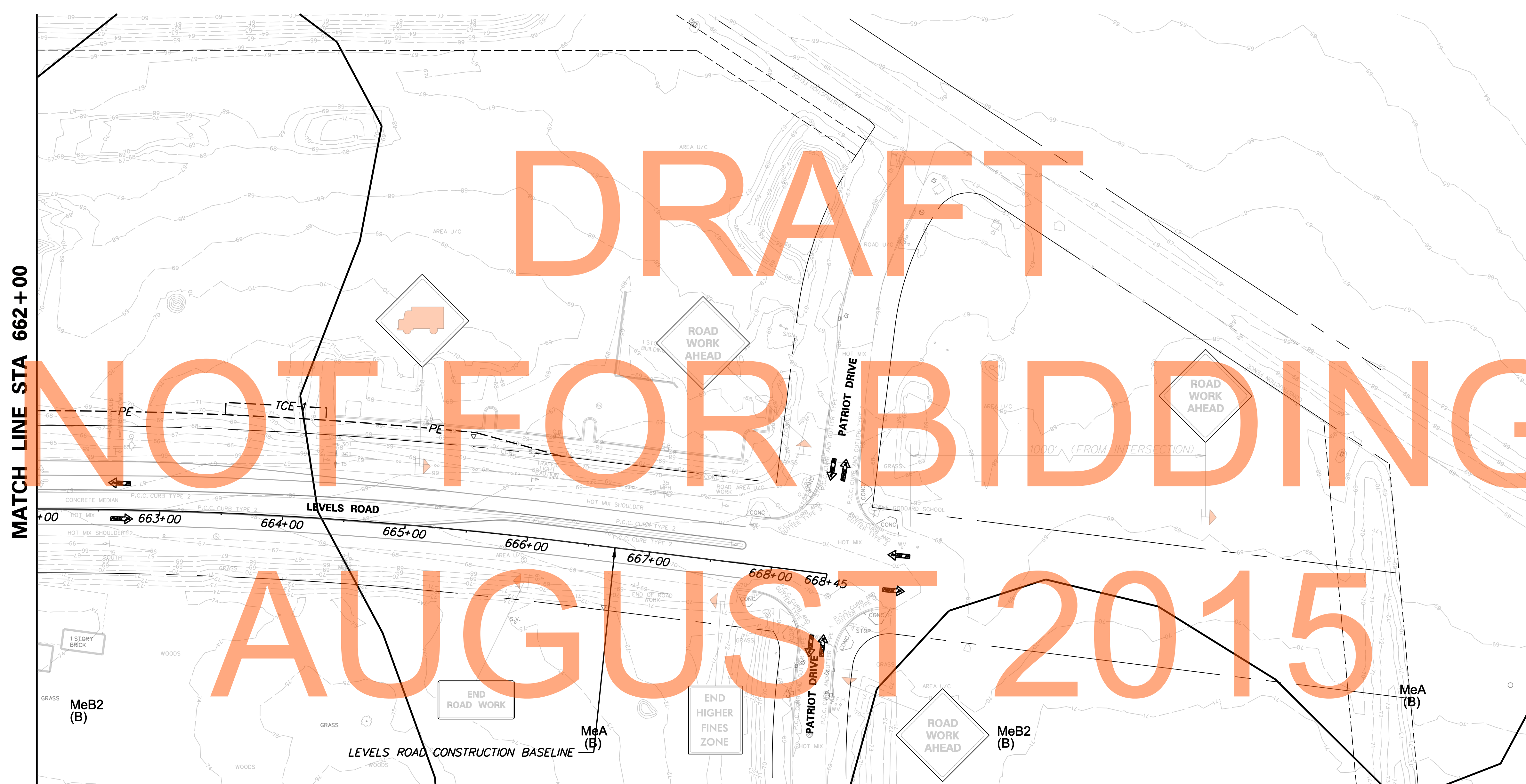
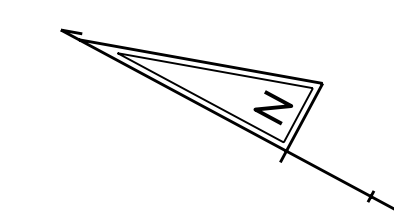
US 301
MARYLAND STATE LINE
TO LEVELS ROAD

CONTRACT T200811301	BRIDGE NO.
COUNTY NEW CASTLE	DESIGNED BY: MFM
	CHECKED BY: SKH

CONSTRUCTION PHASING, M.O.T., AND EROSION CONTROL PLAN - PHASE 2A	SHEET NO. 528
	TOTAL SHTS. 850

J:\2008 PROJECTS\E3X34801\700CADD\750AET\1MOT\PHASE 2A\CS_301AET_064.DGN

CONSTRUCTION PHASING LEGEND	
	WORK AREA THIS PHASE
	TEMPORARY CONSTRUCTION
	TEMPORARY PAVEMENT MARKING ARROW

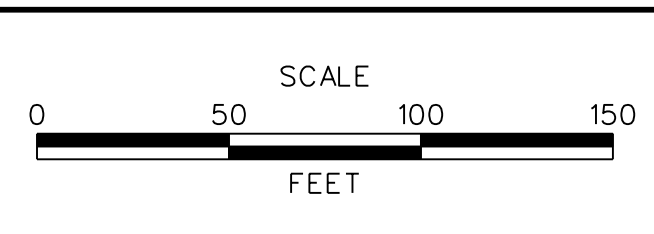


J:\2008 PROJECTS\E3X34801\700CADD\750AET\1MOT\PHASE 2A\CS_301AET_065.DGN



DELAWARE
DEPARTMENT OF TRANSPORTATION

ADDENDUMS / REVISIONS


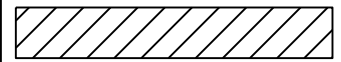




US 301
MARYLAND STATE LINE
TO LEVELS ROAD

CONTRACT T200811301	BRIDGE NO.
COUNTY NEW CASTLE	DESIGNED BY: MFM
	CHECKED BY: SKH

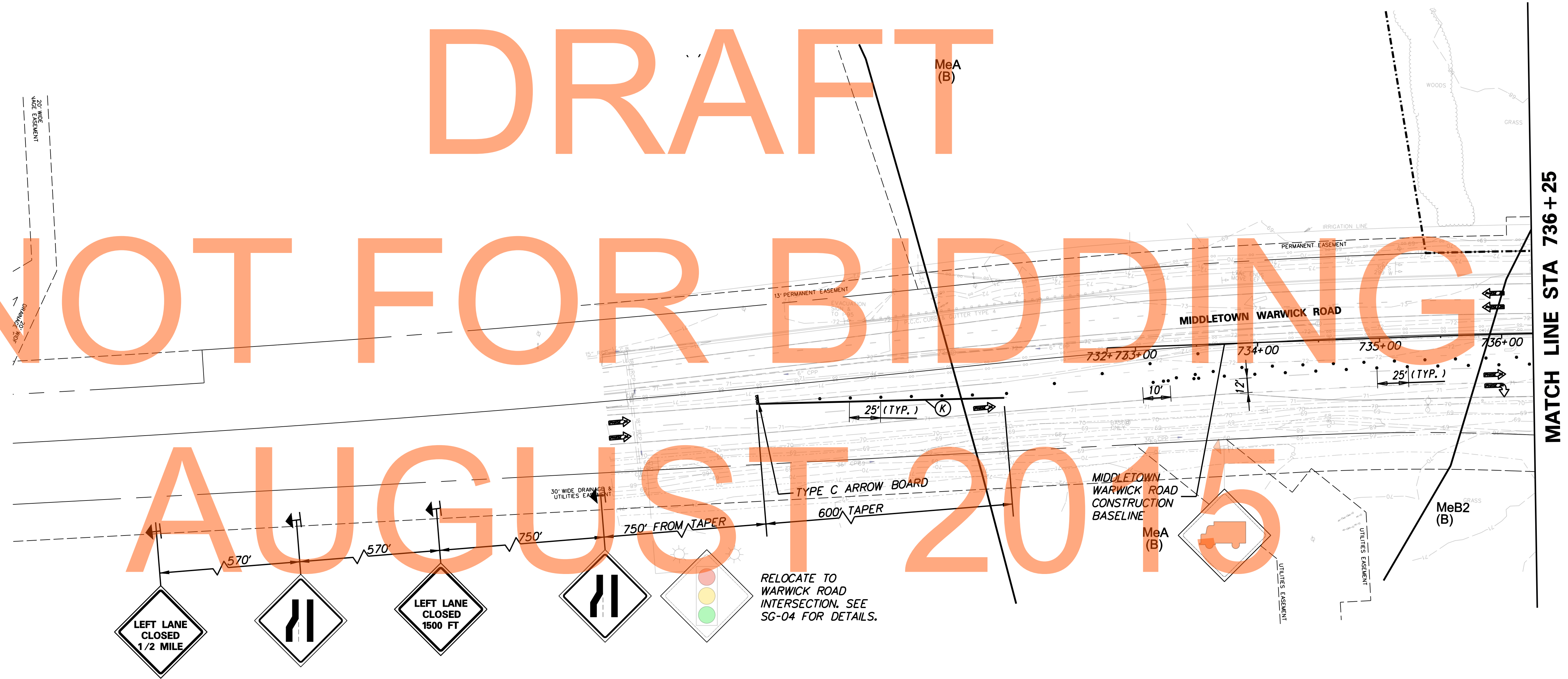
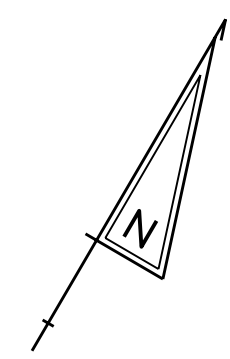
CONSTRUCTION PHASING,
M.O.T., AND EROSION
CONTROL PLAN - PHASE 2A

CS-065
SHEET NO. 529
TOTAL SHTS. 850

CONSTRUCTION PHASING LEGEND	
	WORK AREA THIS PHASE
	TEMPORARY CONSTRUCTION
	TEMPORARY PAVEMENT MARKING ARROW

TEMPORARY PAVEMENT MARKINGS LEGEND		
SYMBOL	ITEM	QUANTITY
	4" SOLID YELLOW TEMPORARY MARKING TAPE (ITEM 748525)	600 LF

DRAFT
NOT FOR BIDDING
AUGUST 2015

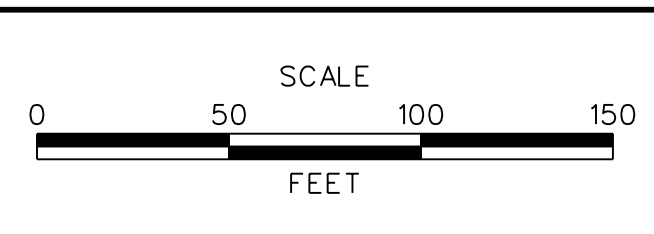


J:\2008 PROJECTS\E3X34801\700CADD\750AET\MOT\PHASE 2A\CS_301AET_066.DGN

MATCH LINE STA 736+25



ADDENDUMS / REVISIONS	


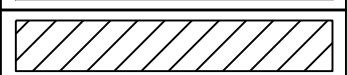



**US 301
MARYLAND STATE LINE
TO LEVELS ROAD**

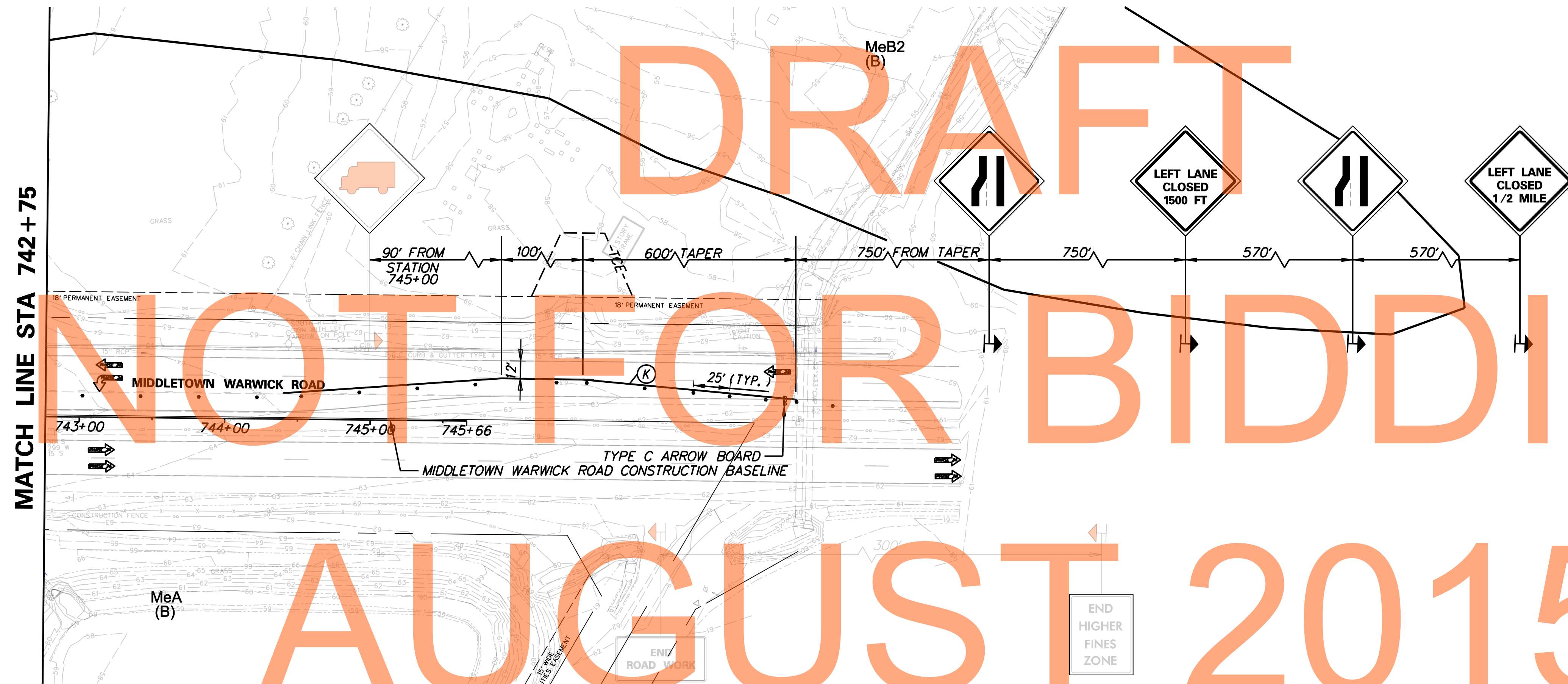
CONTRACT T200811301	BRIDGE NO.
COUNTY NEW CASTLE	DESIGNED BY: MFM
	CHECKED BY: SKH

**CONSTRUCTION PHASING,
M.O.T., AND EROSION
CONTROL PLAN - PHASE 2A**

CS-066	
SHEET NO.	530
TOTAL SHTS.	850

CONSTRUCTION PHASING LEGEND	
	WORK AREA THIS PHASE
	TEMPORARY CONSTRUCTION
	TEMPORARY PAVEMENT MARKING ARROW

TEMPORARY PAVEMENT MARKINGS LEGEND		
SYMBOL	ITEM	QUANTITY
(K)	4" SOLID YELLOW TEMPORARY MARKING TAPE (ITEM 748525)	860 LF



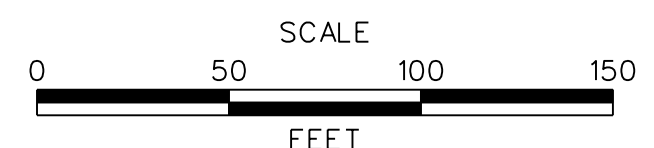
MATCH LINE STA 742+75

J:\2008 PROJECTS\E3X34801\700CADD\750AET\1MOT\PHASE_2A\CS_301AET_067.DGN

DRAFT
NOT FOR BIDDING
AUGUST 2015



ADDENDUMS / REVISIONS	


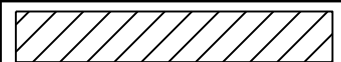



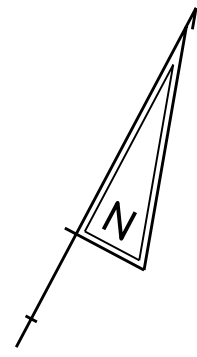
**US 301
MARYLAND STATE LINE
TO LEVELS ROAD**

CONTRACT T200811301	BRIDGE NO.
COUNTY NEW CASTLE	DESIGNED BY: MFM
	CHECKED BY: SKH


**CONSTRUCTION PHASING,
M.O.T., AND EROSION
CONTROL PLAN - PHASE 2A**

CS-067	
SHEET NO.	531
TOTAL SHTS.	850

CONSTRUCTION PHASING LEGEND	
	WORK AREA THIS PHASE
	TEMPORARY CONSTRUCTION
	TEMPORARY PAVEMENT MARKING ARROW

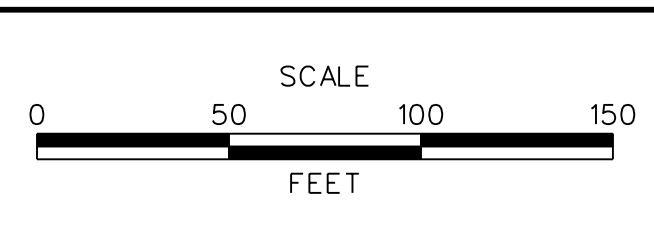


J:\2008 PROJECTS\E3X34801\700CADD\750AET\1MOT\PHASE_2A\CS_301AET_068.DGN



DELAWARE
DEPARTMENT OF TRANSPORTATION

ADDENDUMS / REVISIONS	



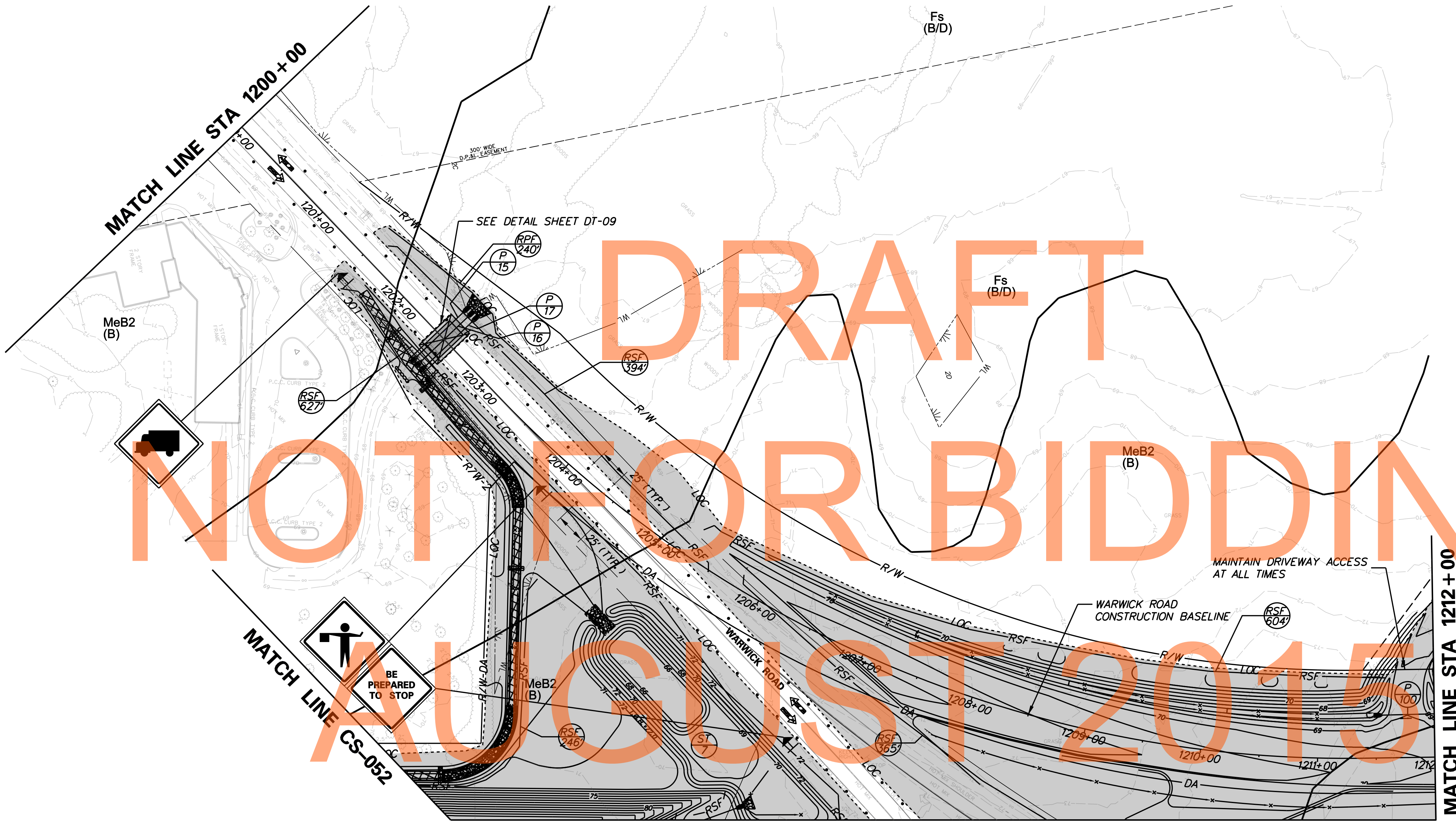
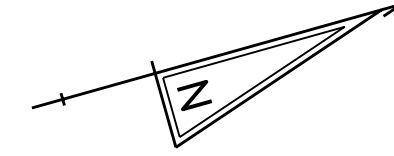
US 301
MARYLAND STATE LINE
TO LEVELS ROAD

CONTRACT T200811301	BRIDGE NO.
COUNTY NEW CASTLE	DESIGNED BY: MFM
	CHECKED BY: SKH

CONSTRUCTION PHASING,
M.O.T., AND EROSION
CONTROL PLAN - PHASE 2A

CS-068	
SHEET NO.	532
TOTAL SHTS.	850

CONSTRUCTION PHASING LEGEND	
	WORK AREA THIS PHASE
	TEMPORARY CONSTRUCTION
	TEMPORARY PAVEMENT MARKING ARROW



DRAFT
NOT FOR BIDDING
AUGUST 2015

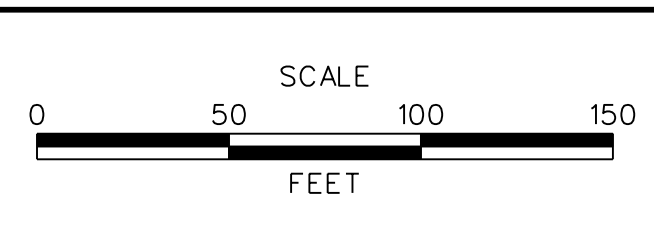
SEDIMENT TRAP SCHEDULE									
NO.	D. AREA	LENGTH	WIDTH	DEPTH	OUT. TYPE	OUT. EL.	CLEAN EL.	STORAGE REQ'D	STORAGE PROV'D
7	2.73 AC	114.00'	46.00'	3.00'	RST	66.00	67.50	9,823 (CF)	11,330 (CF)

RIP-RAP OUTLET SCHEDULE								
NO.	CHANNEL DEPTH	WEIR WIDTH	WEIR EL.	WEIR CREST EL.	APRON REQ'D	FLARE PROV'D	APRON LENGTH REQ'D	APRON LENGTH PROV'D
RST 7	1.50'	6.00'	67.83	69.00	9.00'	12.00'	10.00'	10.00'

J:\2008 PROJECTS\E3X34801\700CADD\750AET\MOT\PHASE 2A\CS_301AET_069.DGN



ADDENDUMS / REVISIONS	






**US 301
MARYLAND STATE LINE
TO LEVELS ROAD**

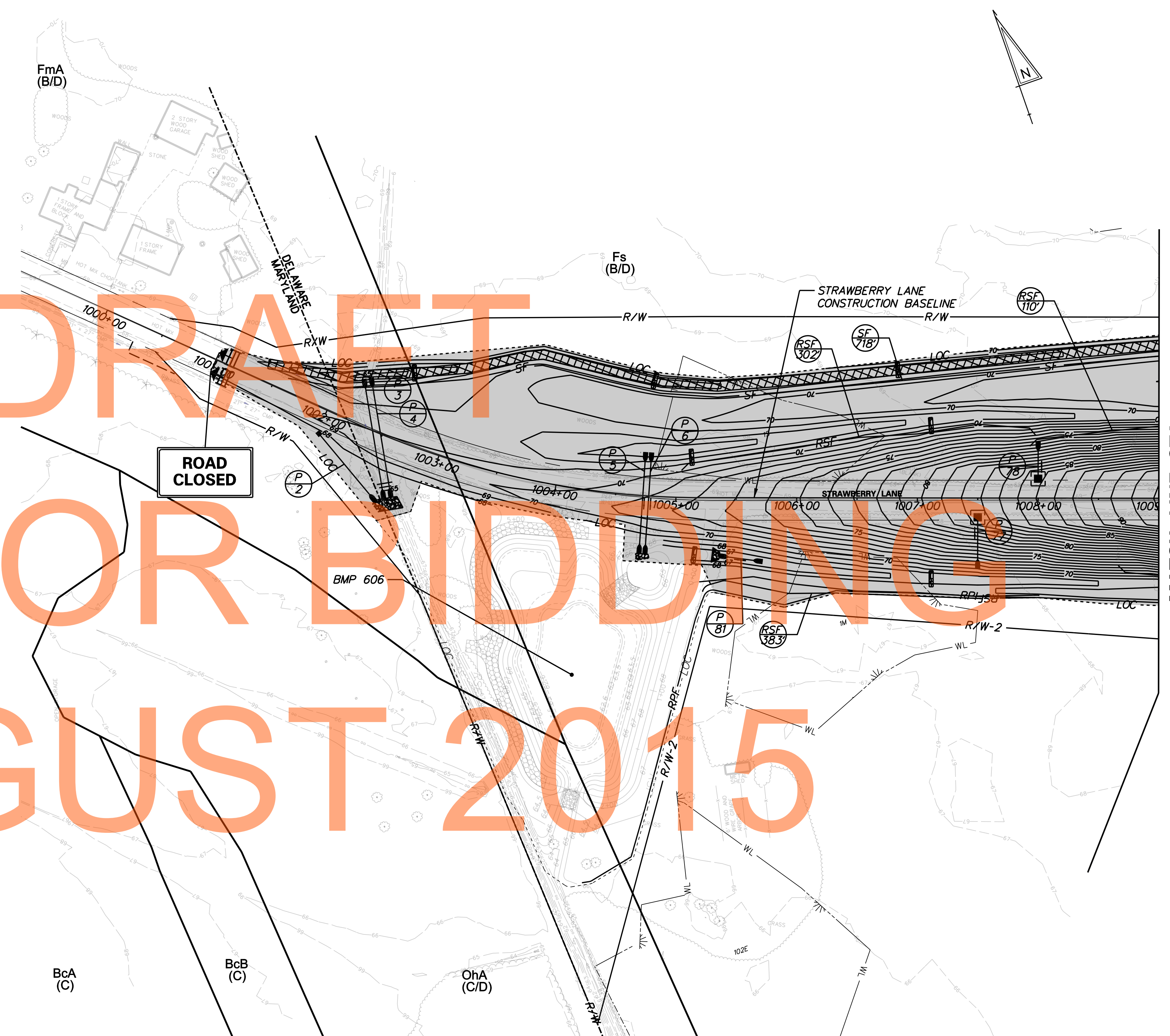
CONTRACT T200811301	BRIDGE NO.
COUNTY NEW CASTLE	DESIGNED BY: MFM
	CHECKED BY: SKH

**CONSTRUCTION PHASING,
M.O.T., AND EROSION
CONTROL PLAN - PHASE 2A**

CS-069	
SHEET NO.	533
TOTAL SHTS.	850

CONSTRUCTION PHASING LEGEND	
	WORK AREA THIS PHASE
	TEMPORARY CONSTRUCTION
	TEMPORARY PAVEMENT MARKING ARROW

DRAFT
NOT FOR BIDDING
AUGUST 2015



J:\2008 PROJECTS\E3X34801\700CADD\750AET\1MOT\PHASE 2A\CS_301AET_070.DGN

MATCH LINE STA 1009 + 00

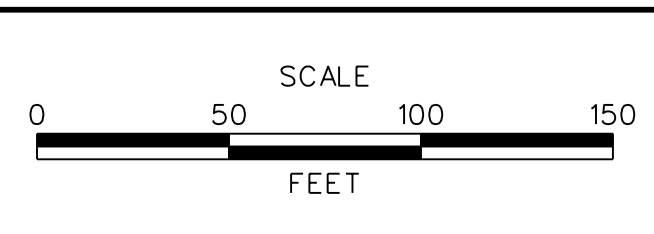
MDE No. 10-SF-0061

SEE DP-01 FOR STRAWBERRY LANE DETOUR

CS-070



ADDENDUMS / REVISIONS	


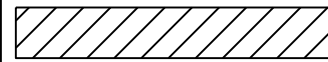



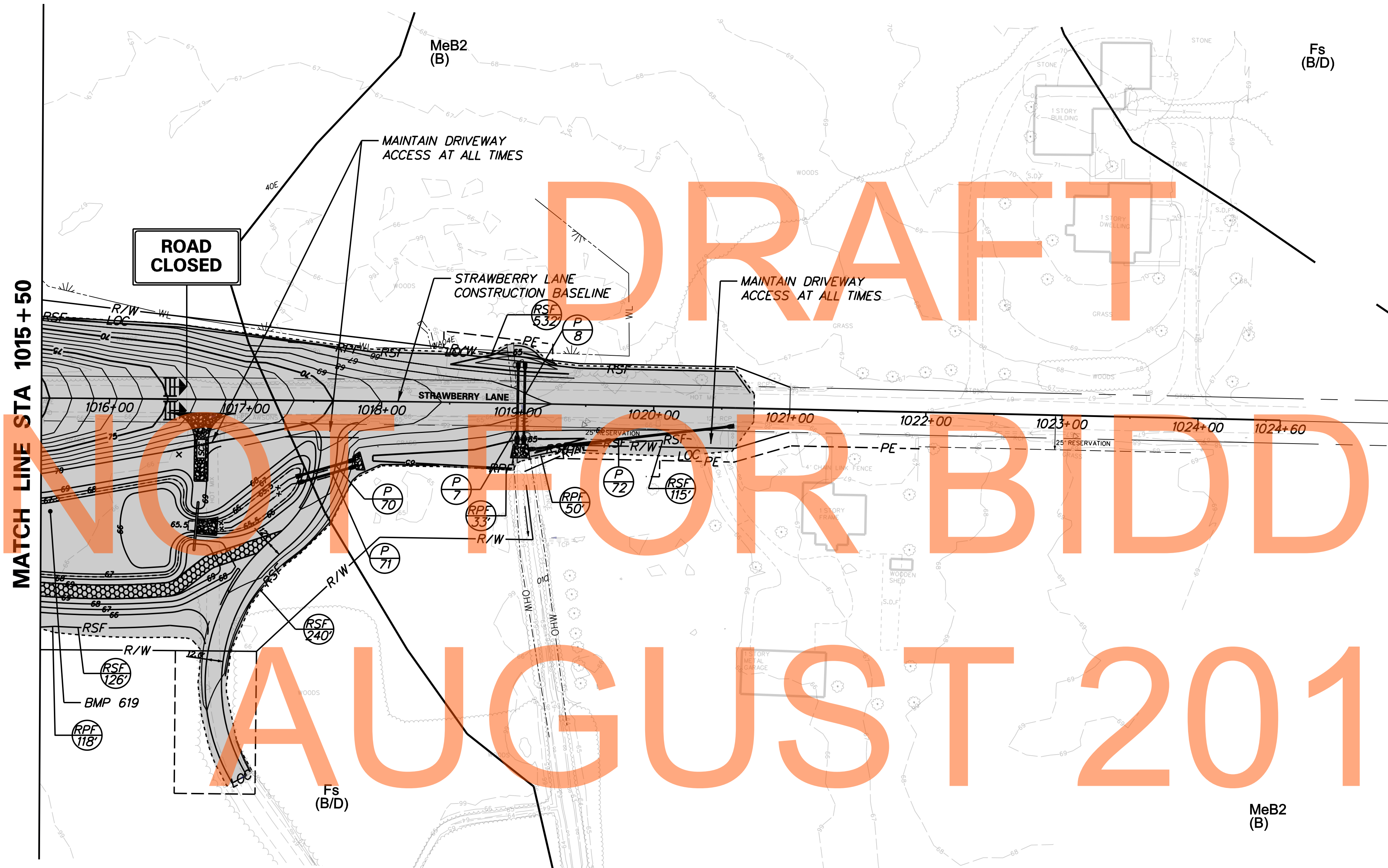
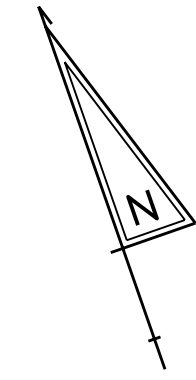
**US 301
MARYLAND STATE LINE
TO LEVELS ROAD**

CONTRACT T200811301	BRIDGE NO.
COUNTY NEW CASTLE	DESIGNED BY: MFM
	CHECKED BY: SKH

**CONSTRUCTION PHASING,
M.O.T., AND EROSION
CONTROL PLAN - PHASE 2A**

SHEET NO. 534
TOTAL SHTS. 850

CONSTRUCTION PHASING LEGEND	
	WORK AREA THIS PHASE
	TEMPORARY CONSTRUCTION
	TEMPORARY PAVEMENT MARKING ARROW



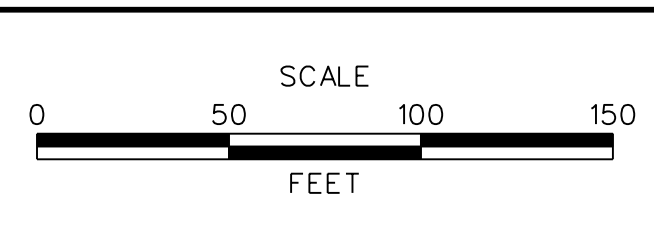
J:\2008 PROJECTS\E3X34801\700CADD\750AET\1MOT\PHASE 2A\CS_301AET_071.DGN

SEE DP-01 FOR STRAWBERRY LANE DETOUR

CS-071



ADDENDUMS / REVISIONS	



**US 301
MARYLAND STATE LINE
TO LEVELS ROAD**

CONTRACT T200811301	BRIDGE NO.
COUNTY NEW CASTLE	DESIGNED BY: MFM
	CHECKED BY: SKH

**CONSTRUCTION PHASING,
M.O.T., AND EROSION
CONTROL PLAN - PHASE 2A**

SHEET NO. 535
TOTAL SHTS. 850

SEQUENCE OF CONSTRUCTION - (PHASE 2B)

OBJECTIVES: CONTINUE CONSTRUCTING US 301, STRAWBERRY LANE, WARWICK ROAD, AND BRIDGES 1-482 AND 1-486. BEGIN CONSTRUCTING NEW ALIGNMENT FOR MIDDLETOWN WARWICK ROAD. STOCKPILE EMBANKMENT AT WARWICK ROAD FOR FUTURE PHASE 3 AND PHASE 4. PAVE STRAWBERRY LANE, WARWICK, AND LEVELS ROAD. REMOVE DETOURS AND OPEN STRAWBERRY LANE AND MIDDLENECK ROAD TO TRAFFIC.

1. INSTALL ALL TRAFFIC CONTROL DEVICES AS SHOWN AND IMPLEMENT PHASE 2B TRAFFIC CONTROL SCHEME.
2. INSPECT AND MAINTAIN ALL EXISTING EROSION AND SEDIMENT CONTROL FACILITIES AND FEATURES. THE ENGINEER MUST GRANT APPROVAL PRIOR TO THE REMOVAL OF ANY EROSION AND SEDIMENT CONTROL.
3. COMPLETE STRAWBERRY LANE BRIDGE AND ROADWAY CONSTRUCTION. REMOVE STRAWBERRY LANE DETOUR SIGNING AND OPEN STRAWBERRY LANE TO TRAFFIC AS SOON AS POSSIBLE.
4. INSTALL SILT FENCE UPSLOPE OF EXISTING WETLAND AREAS WITHIN PHASE 2B LOC AS REQUIRED FOR PROTECTION FROM SEDIMENT LADEN RUNOFF.
5. CONSTRUCT STORMWATER MANAGEMENT POND BMP NO. 609 FOR TEMPORARY USE AS A SEDIMENT BASIN, PER PLANS AND PROJECT SPECIFICATIONS.
6. INSTALL SWM CULVERT AT BMP 609 (ULTIMATELY CONNECTS SWM BMP 608 AND SWM BMP 609) TO THE EDGE OF SHOULDER OF EXISTING US 301. TEMPORARILY BLOCK THE UPSLOPE END OF THIS CULVERT UNTIL PHASE 5.
7. INSTALL DRAINAGE PIPE (P-146, CONNECTS TO MEDIAN INLET 146) FROM SWM BMP NO. 609 TO THE EDGE OF SHOULDER OF EXISTING US 301. TEMPORARILY BLOCK THE UPSLOPE END OF THIS PIPE UNTIL PHASE 5.
8. INSTALL STORMWATER MANAGEMENT BMP NO. 607 OUTLET PIPE AT MIDDLETOWN WARWICK ROAD STATION 1101+00. THE UPSLOPE END OF THIS PIPE IS TO BE TEMPORARILY BLOCKED UPON INSTALLATION AND REMAIN BLOCKED UNTIL STORMWATER MANAGEMENT BMP NO. 607 IS CONSTRUCTED IN PHASE 5.
9. CONSTRUCT MIDDLETOWN WARWICK ROAD BETWEEN STATION 1100+00 AND STATION 1110+00.
10. CONSTRUCT STORMWATER MANAGEMENT BMP NO. 618, PER PLANS AND PROJECT SPECIFICATIONS. INSTALL CULVERT INLET PROTECTION.
11. CONSTRUCT STORMWATER MANAGEMENT BMP NO. 613 FOR TEMPORARY USE AS A SEDIMENT BASIN, PER PLANS AND PROJECT SPECIFICATIONS.
12. CONSTRUCT DRAINAGE PIPES (P-010 AND P-011) AT MIDDLETOWN WARWICK ROAD STATION 1120+00.
13. INSTALL ENCASEMENT ON THE EXISTING SANITARY SEWER LINE CROSSING PROPOSED MIDDLETOWN WARWICK ROAD AT STATION 1121+15.
14. CONSTRUCT MIDDLETOWN WARWICK ROAD BETWEEN STATION 1110+00 AND STATION 1126+00.
15. CONSTRUCT STORMWATER MANAGEMENT BMP NO. 620 FOR TEMPORARY USE AS A SEDIMENT BASIN, PER PLANS AND PROJECT SPECIFICATIONS.
16. CONSTRUCT STORMWATER MANAGEMENT BMP NO. 611 FOR TEMPORARY USE AS A SEDIMENT BASIN, PER PLANS AND PROJECT SPECIFICATIONS.
17. INSTALL DRAINAGE PIPES AND CULVERTS ALONG US 301 BETWEEN STATION 183+00 AND STATION 225+50.
18. AFTER APPROVAL HAS BEEN GRANTED BY THE ENGINEER, REMOVE TEMPORARY EARTH DIKES AT STATION 198+00.
19. BEGIN CONSTRUCTING AET TOLL PLAZA PER CONTRACT DOCUMENTS.
20. STOCKPILE BORROW FOR PHASE 3 AND PHASE 4 AT STOCKPILE SITE 2 (US 301 STATION 171+50 TO STATION 176+50). THE PERIMETER OF THE STOCKPILE SHALL BE IMMEDIATELY STABILIZED WITH REINFORCED SILT FENCE.
21. CONSTRUCT SOUTHBOUND US 301 BETWEEN STATION 181+00 (AT WARWICK ROAD) AND STATION 225+50 AND CONSTRUCT NORTHBOUND US 301 BETWEEN STATION 183+00 AND STATION 225+50. INSTALL ALL DRAINAGE STRUCTURES AND ASSOCIATED PIPE WITHIN THIS AREA.
22. INSTALL CULVERT PIPES (P-041, P-039, P-042, AND P-040) AT US 301 STATION 242+00.
23. CONSTRUCT ROADSIDE CONVEYANCE SWALE ALONG NORTHBOUND US 301 BETWEEN STATION 242+00 AND STATION 225+50.
24. INSTALL DRAINAGE CULVERTS AND ASSOCIATED DRAINAGE STRUCTURES BETWEEN STATION 225+50 AND STATION 242+00.
25. CONSTRUCT US 301 BETWEEN STATION 225+50 AND STATION 242+00.
26. CONSTRUCT ROADSIDE CONVEYANCE SWALE ALONG THE NORTH SIDE OF LEVELS ROAD FROM OUTFALL OF CULVERTS (P-054 & P-055) AT STATION 1304+00 TO CONTRACT T200911303 LIMIT AS SHOWN ON THE PROJECT PLANS.
27. INSTALL CULVERT PIPES (P-054 & P-055) AND ASSOCIATED DRAINAGE STRUCTURES AT LEVELS ROAD STATION 1304+00. UPON INSTALLATION, TEMPORARILY BLOCK CULVERTS (P-054 & P-055) AT THE UPSLOPE ENDS TO PREVENT SEDIMENT FROM ENTERING CULVERTS. CONSTRUCT THE CLEAN WATER DIVERSION SWALE ALONG THE SOUTH SIDE OF LEVELS ROAD AND RAMP D AS SHOWN ON THE PROJECT PLANS. INSTALL SILT FENCE BETWEEN THE CLEAN WATER DIVERSION SWALE AND ADJACENT EARTHWORK ACTIVITIES TO PREVENT SEDIMENT LADEN WATER FROM ENTERING THE CLEAN WATER DIVERSION. ONCE THE EARTHWORK ACTIVITIES ADJACENT TO THE CLEAN WATER DIVERSION SWALE ARE COMPLETE AND STABILIZED, REMOVE THE CLEAN WATER DIVERSION SWALE PROTECTION MEASURES.
28. CONTRACT T2008113021 CONTRACTOR SHALL COORDINATE EROSION AND SEDIMENT CONTROL FACILITIES WITH CONTRACT T200911303 CONTRACTOR AT LEVELS ROAD CONTRACT LIMIT.
29. REMOVE HAUL ROAD ALONG LEVELS ROAD FROM STATION 1302+00 TO THE INTERSECTION WITH EXISTING US 301.
30. INSTALL DRAINAGE PIPES AND CULVERTS AND ASSOCIATED STRUCTURES ON LEVELS ROAD BETWEEN STATION 1302+00 AND THE INTERSECTION WITH EXISTING US 301.
31. CONSTRUCT LEVELS ROAD BETWEEN STATION 1302+00 AND THE INTERSECTION WITH EXISTING US 301.
32. INSTALL CULVERT (P-053) AT LEVELS ROAD STATION 1298+00 INCLUDING TEMPORARY SWALE NORTH OF LEVELS ROAD. UPON INSTALLATION OF CULVERT IMMEDIATELY INSTALL CULVERT INFLOW PROTECTION.
33. CONSTRUCT ROADSIDE CONVEYANCE SWALE ALONG THE EAST SIDE OF RAMP D.
34. CONSTRUCT RAMP D.
35. CONSTRUCT LEVELS ROAD AND RAMP C INTERSECTION.
36. REMOVE HAUL ROAD ALONG LEVELS ROAD FROM RAMP D TO MAINLINE US 301 MEDIAN.
37. INSTALL PIPES (P-252 AND P-255) AND ASSOCIATED DRAINAGE STRUCTURES AT US 301 STATION 252+00.


38. CONSTRUCT NORTHBOUND US 301 BETWEEN STATION 242+00 AND STATION 259+50.
39. REMOVE HAUL ROAD ALONG LEVELS ROAD FROM US 301 MEDIAN TO RAMP E.
40. INSTALL CULVERT (P-052) AT LEVELS ROAD STATION 1294+40 INCLUDING TEMPORARY SWALE NORTH OF LEVELS ROAD. UPON INSTALLATION OF CULVERT IMMEDIATELY INSTALL CULVERT INFLOW PROTECTION. INSTALL DRAINAGE PIPES (P-294 AND P-295) AND ASSOCIATED DRAINAGE STRUCTURES AT LEVELS ROAD STATION 1294+20.
41. REMOVE HAUL ROAD ALONG LEVELS ROAD FROM RAMP E TO LEVELS ROAD MITIGATION SITE ACCESS.
42. CONSTRUCT RAMP E.
43. CONSTRUCT LEVELS ROAD AND RAMP F INTERSECTION.
44. UPON INSPECTION AND APPROVAL BY THE ENGINEER, CONTRACT T200811301 CONTRACTOR SHALL RELINQUISH E&S CONTROL MEASURES WITHIN THE LEVELS ROAD MITIGATION SITE, INCLUDING INSPECTION AND MAINTENANCE RESPONSIBILITIES, TO CONTRACT T200911303 CONTRACTOR.
45. CONSTRUCT SOUTHBOUND US 301 BETWEEN STATION 242+00 AND STATION 259+50.
46. COMPLETE LEVELS ROAD INTERSECTION IMPROVEMENTS AT EXISTING US 301 AS SHOWN ON PLANS.
47. BEGIN PAVING OPERATIONS ON WARWICK ROAD BETWEEN STATION 1247+00 AND STATION 1292+59, AND ON LEVELS ROAD BETWEEN STATION 1292+59 AND THE INTERSECTION AT EXISTING US 301.
48. CONSTRUCT PROPOSED WARWICK ROAD AND MIDDLENECK ROAD INTERSECTION.
49. COMPLETE THE LEVELS ROAD BRIDGE 1-482.
50. CONTINUE PAVING WARWICK ROAD BETWEEN STATION 1207+00 AND STATION 1247+00.
51. REMOVE MIDDLENECK ROAD DETOUR UPON COMPLETING WARWICK ROAD AND LEVELS ROAD BETWEEN STATION 1207+00 AND THE INTERSECTION WITH EXISTING US 301.
52. BEGIN INSTALLING MAINLINE US 301 PAVEMENT ON SOUTHBOUND US 301 BETWEEN STATION 108+00 AND STATION 176+50.

NOTE: CONTRACTOR TO MAINTAIN CONSISTENCY DURING CONCRETE PAVING OPERATIONS AND SHALL LIMIT SUSPENSIONS IN THE CONCRETE POUR SEQUENCE.

DRAFT
NOT FOR BIDDING
AUGUST 2015

J:\2008 PROJECTS\E3X34801\700CADD\750AET\MOT\PHASE 2B\CS_301AET_072.DGN

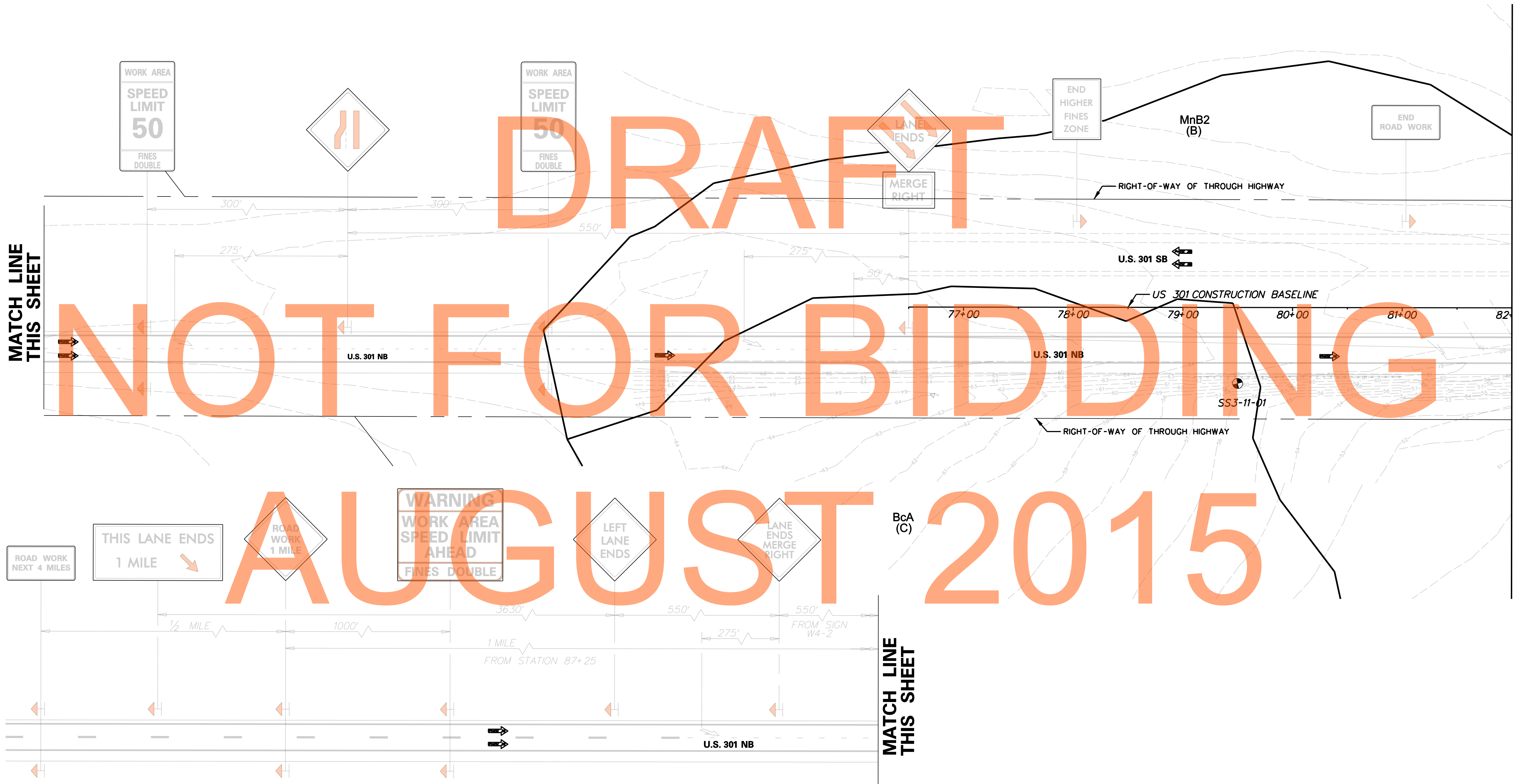
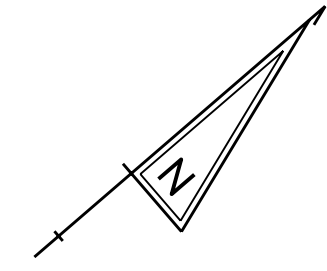
MDE No. 10-SF-0061

 DELAWARE DEPARTMENT OF TRANSPORTATION	ADDENDUMS / REVISIONS	NOT TO SCALE	US 301 MARYLAND STATE LINE TO LEVELS ROAD	CONTRACT	BRIDGE NO.	CONSTRUCTION PHASING, M.O.T., AND EROSION CONTROL PLAN - 2B	SHEET NO.	
				T200811301			536	
				COUNTY	DESIGNED BY: SGS		TOTAL SHTS.	
				NEW CASTLE	CHECKED BY: SKH		850	

CS-072

CONSTRUCTION PHASING LEGEND	
	WORK AREA THIS PHASE
	TEMPORARY CONSTRUCTION
	TEMPORARY PAVEMENT MARKING ARROW

NOTE: - - - - - LOC - - - - - EQUIVALENT TO SHA - - - - - LOD



MATCH LINE THIS SHEET

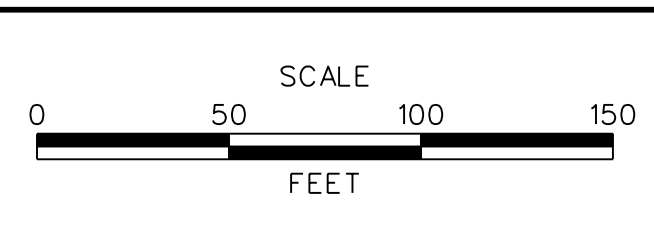
MATCH LINE STA 82+00

MATCH LINE THIS SHEET

J:\2008 PROJECTS\E3X34801\700CADD\750AET\MOT\PHASE 2B\CS_301AET_073.DGN

DELAWARE DEPARTMENT OF TRANSPORTATION

ADDENDUMS / REVISIONS	




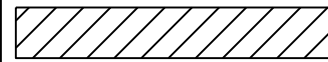

US 301 MARYLAND STATE LINE TO LEVELS ROAD

CONTRACT T200811301	BRIDGE NO.
COUNTY CECIL	DESIGNED BY: MFM
	CHECKED BY: SKH

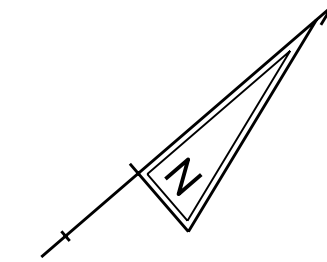
CONSTRUCTION PHASING, M.O.T., AND EROSION CONTROL PLAN - PHASE 2B

CS-073


SHEET NO. 537
TOTAL SHTS. 850

CONSTRUCTION PHASING LEGEND	
	WORK AREA THIS PHASE
	TEMPORARY CONSTRUCTION
	TEMPORARY PAVEMENT MARKING ARROW

NOTE: - - - - - LOC - - - - - EQUIVALENT TO SHA - - - - - LOD

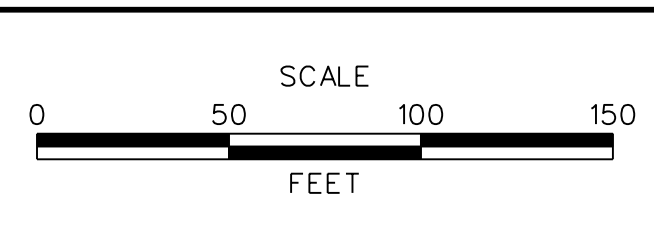


J:\2008 PROJECTS\E3\34801\700CADD\750AET\1MOT\PHASE 2B\CS_301AET_074.DGN



DELAWARE
DEPARTMENT OF TRANSPORTATION

ADDENDUMS / REVISIONS	



US 301
MARYLAND STATE LINE
TO LEVELS ROAD

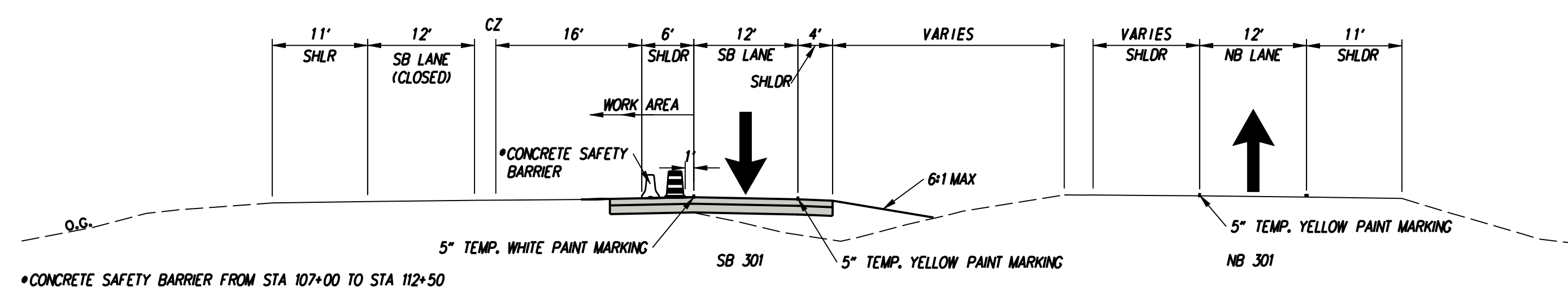
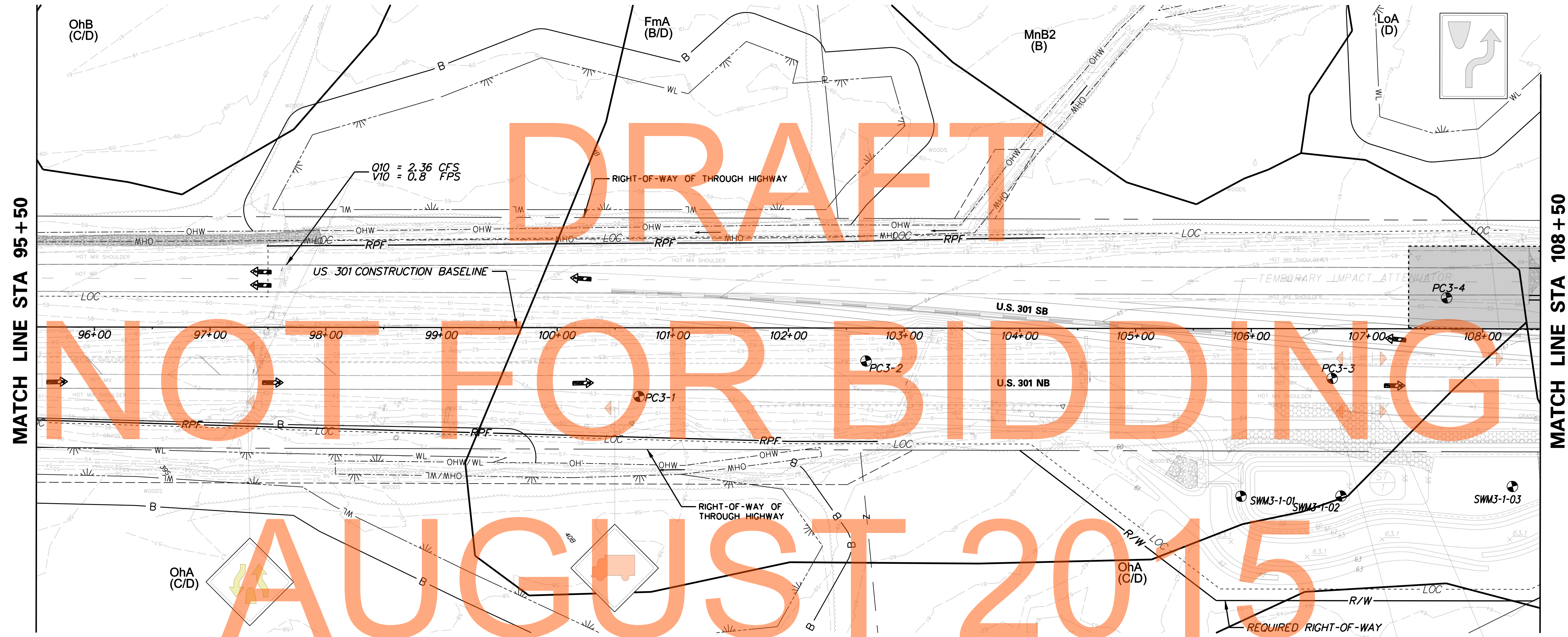
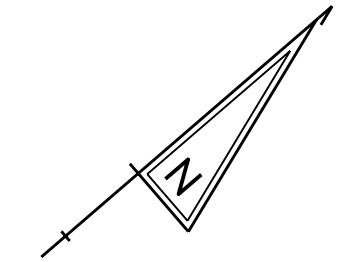
CONTRACT 28-113-01	BRIDGE NO.
COUNTY CECIL	DESIGNED BY: MFM
	CHECKED BY: SKH

CONSTRUCTION PHASING,
M.O.T., AND EROSION
CONTROL PLAN - PHASE 2B

CS-074	
SHEET NO.	538
TOTAL SHTS.	850

CONSTRUCTION PHASING LEGEND	
	WORK AREA THIS PHASE
	TEMPORARY CONSTRUCTION
	TEMPORARY PAVEMENT MARKING ARROW

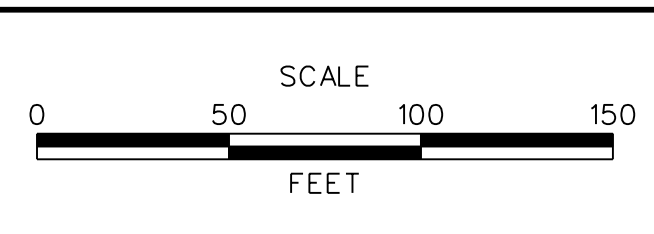
NOTE: - - - - - LOC - - - - - EQUIVALENT TO SHA - - - - - LOD



US 301 - TEMPORARY CROSSOVER
STATION 102+00 TO STATION 114+00

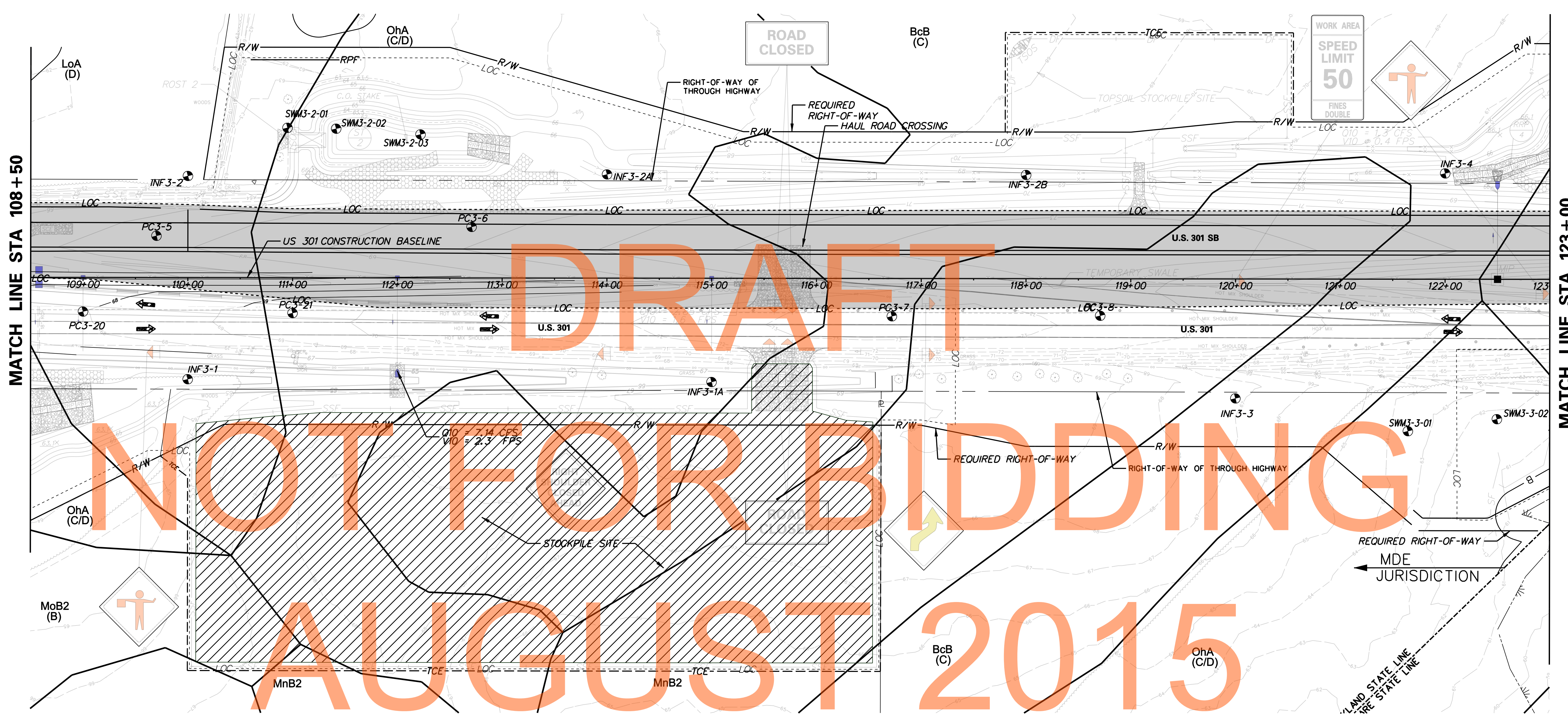
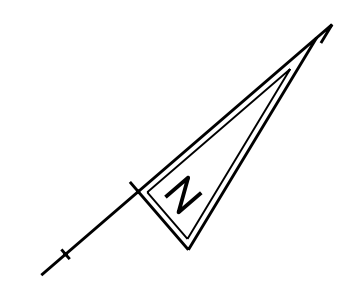
J:\2008 PROJECTS\E3X34801\700CADD\750AET\MDT\PHASE_2B\CS_301AET_075.DGN

ADDENDUMS / REVISIONS



CONTRACT T200811301	BRIDGE NO.
COUNTY CECIL	DESIGNED BY: MFM
	CHECKED BY: SKH

CS-075	SHEET NO. 539
	TOTAL SHTS. 850



DRAFT
NOT FOR BIDDING
AUGUST 2015

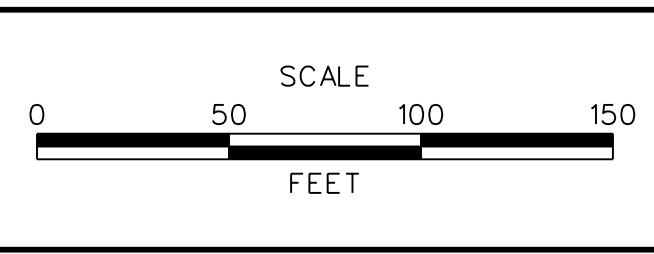
CONSTRUCTION PHASING LEGEND	
	WORK AREA THIS PHASE
	TEMPORARY CONSTRUCTION
	TEMPORARY PAVEMENT MARKING ARROW

NOTE: - - - - - LOC - - - - - EQUIVALENT TO SHA - - - - - LOD

J:\2008 PROJECTS\E3\34801\700CADD\750AET\MOT\PHASE_2B\CS_301AET_076.DGN

DELAWARE DEPARTMENT OF TRANSPORTATION

ADDENDUMS / REVISIONS


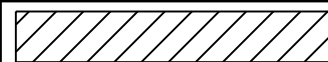



**US 301
MARYLAND STATE LINE
TO LEVELS ROAD**

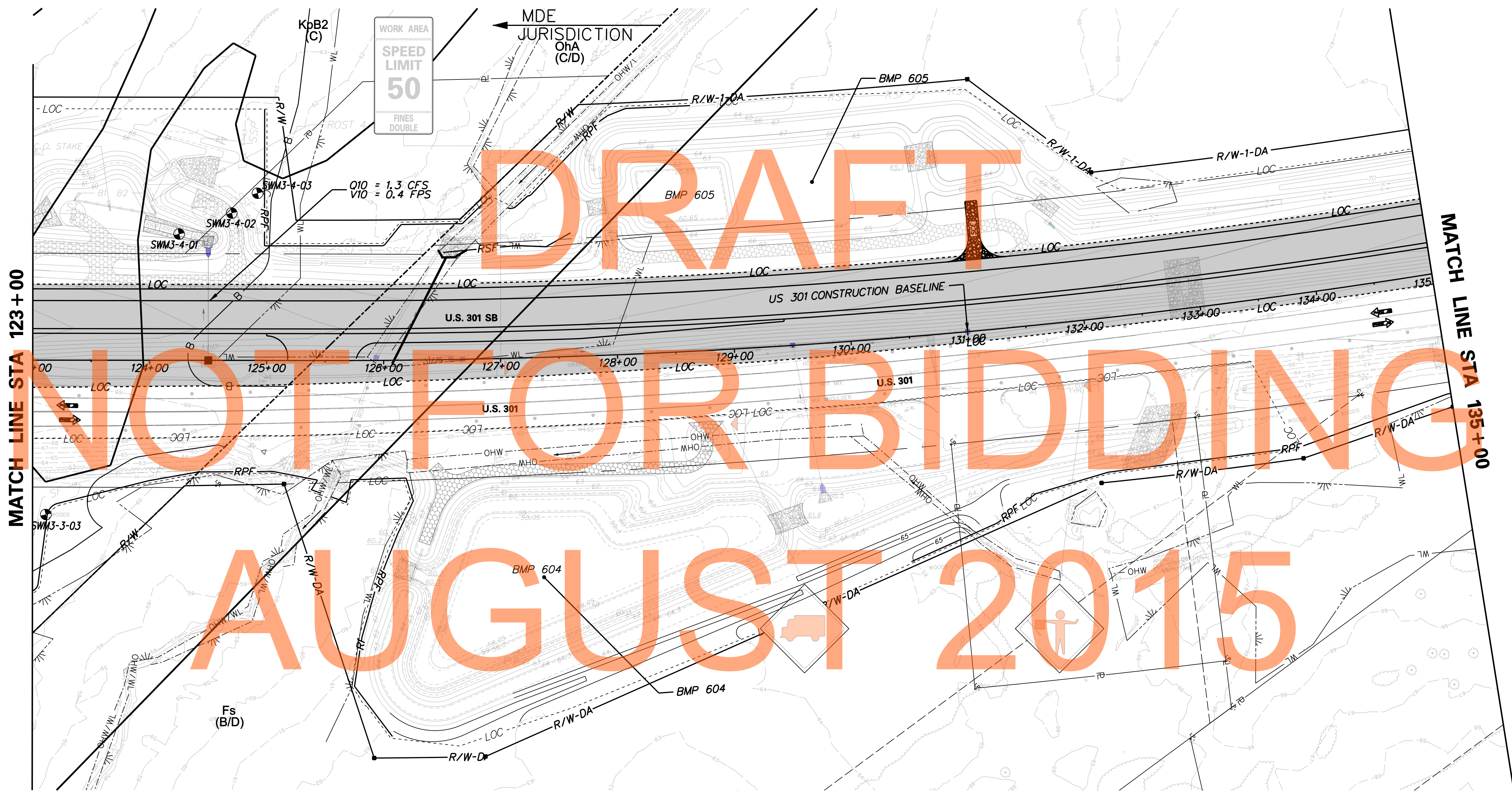
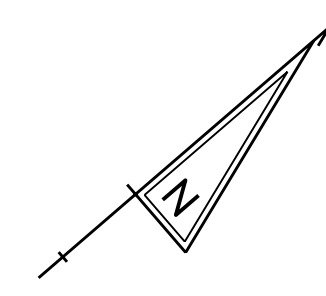
CONTRACT T200811301	BRIDGE NO.
COUNTY CECIL	DESIGNED BY: MFM
	CHECKED BY: SKH

**CONSTRUCTION PHASING,
M.O.T., AND EROSION
CONTROL PLAN - PHASE 2B**

CS-076	
SHEET NO.	540
TOTAL SHTS.	850

CONSTRUCTION PHASING LEGEND	
	WORK AREA THIS PHASE
	TEMPORARY CONSTRUCTION
	TEMPORARY PAVEMENT MARKING ARROW

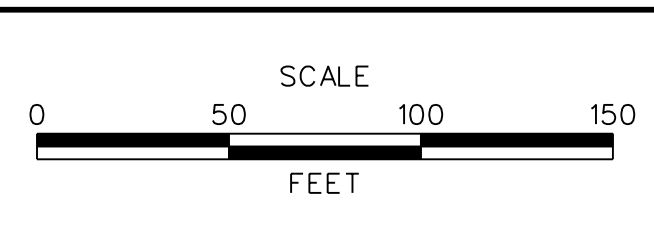
NOTE: - - - - - LOC - - - - - EQUIVALENT TO SHA - - - - - LOD



J:\2008 PROJECTS\E3X34801\700CADD\750AET\1MOT\PHASE_2B\CS_301AET_077.DGN

 **DELAWARE DEPARTMENT OF TRANSPORTATION**

ADDENDUMS / REVISIONS






**US 301
MARYLAND STATE LINE
TO LEVELS ROAD**

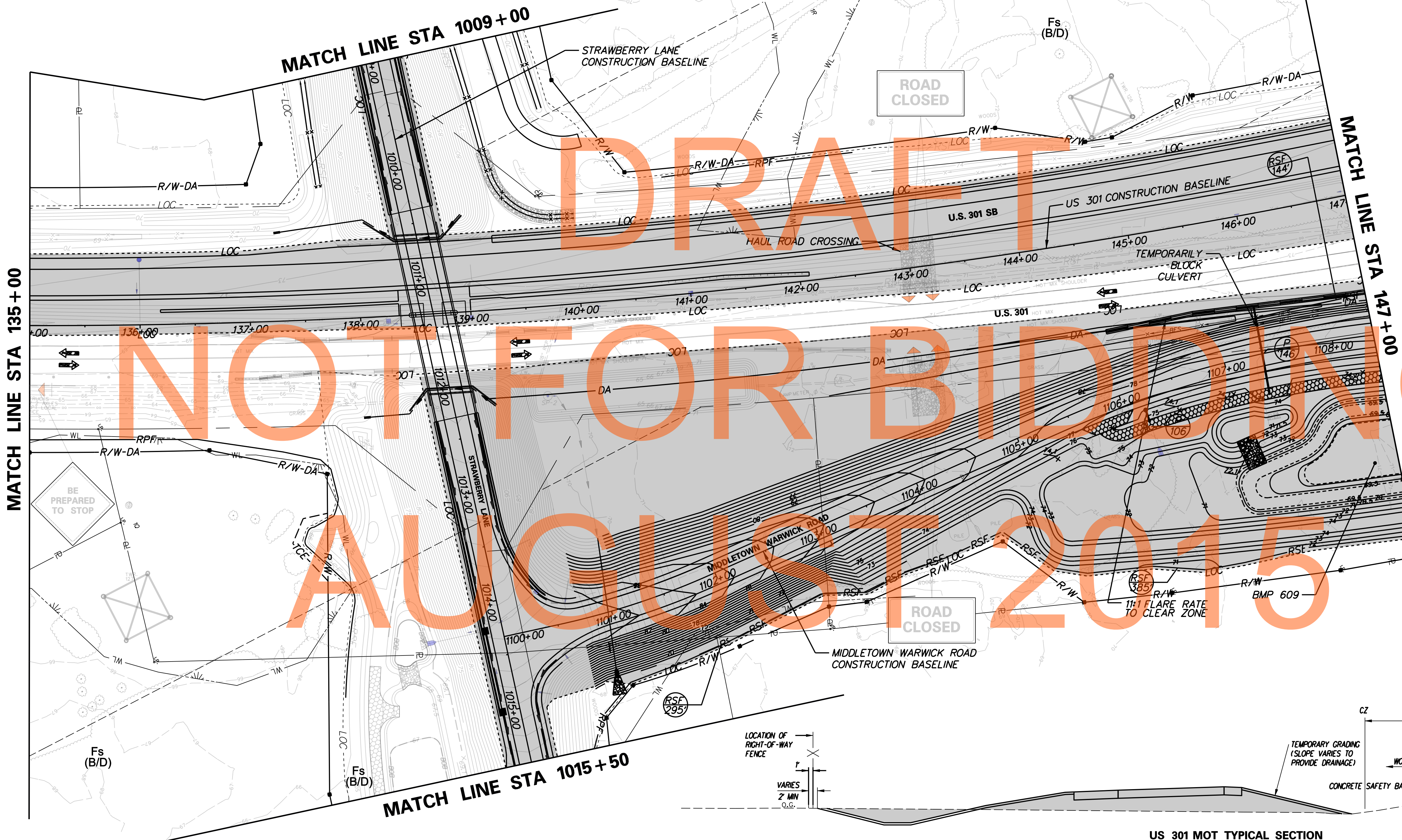
CONTRACT T200811301	BRIDGE NO.
COUNTY NEW CASTLE	DESIGNED BY: MFM
	CHECKED BY: SKH

**CONSTRUCTION PHASING,
M.O.T., AND EROSION
CONTROL PLAN - PHASE 2B**

CS-077	SHEET NO. 541
	TOTAL SHTS. 850

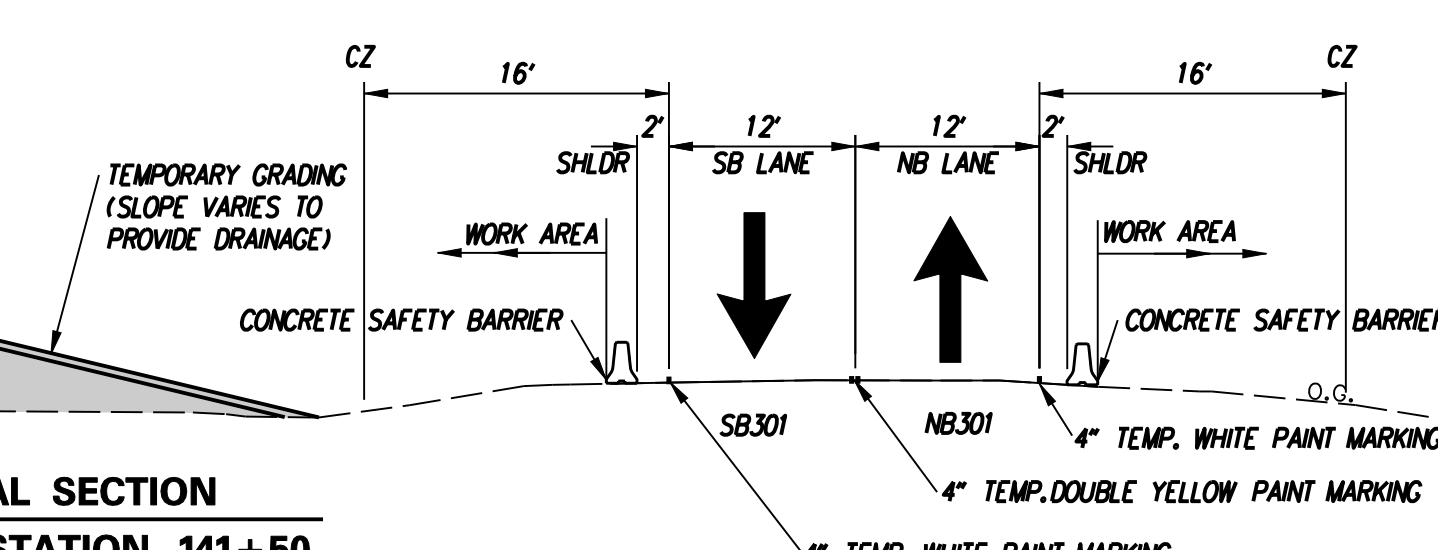
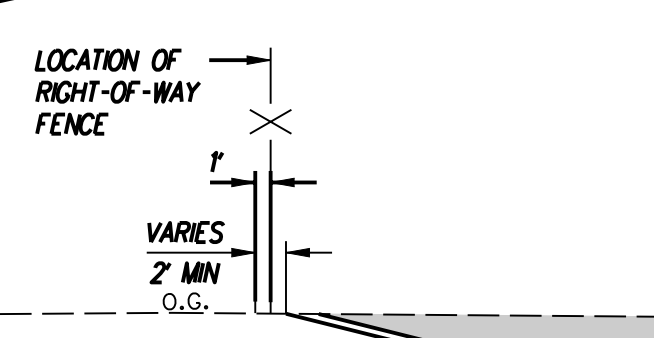
CONSTRUCTION PHASING LEGEND

	WORK AREA THIS PHASE
	TEMPORARY CONSTRUCTION
	TEMPORARY PAVEMENT MARKING ARROW



NOT FOR BIDDING

AUGUST 2015

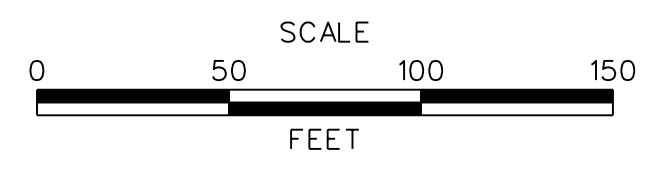


US 301 MOT TYPICAL SECTION
STATION 137+00 TO STATION 141+50

CS-078



ADDENDUMS / REVISIONS



**US 301
MARYLAND STATE LINE
TO LEVELS ROAD**


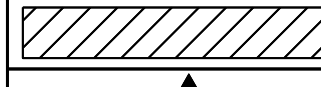

CONTRACT T200811301	BRIDGE NO.
COUNTY NEW CASTLE	DESIGNED BY: MFM
	CHECKED BY: SKH

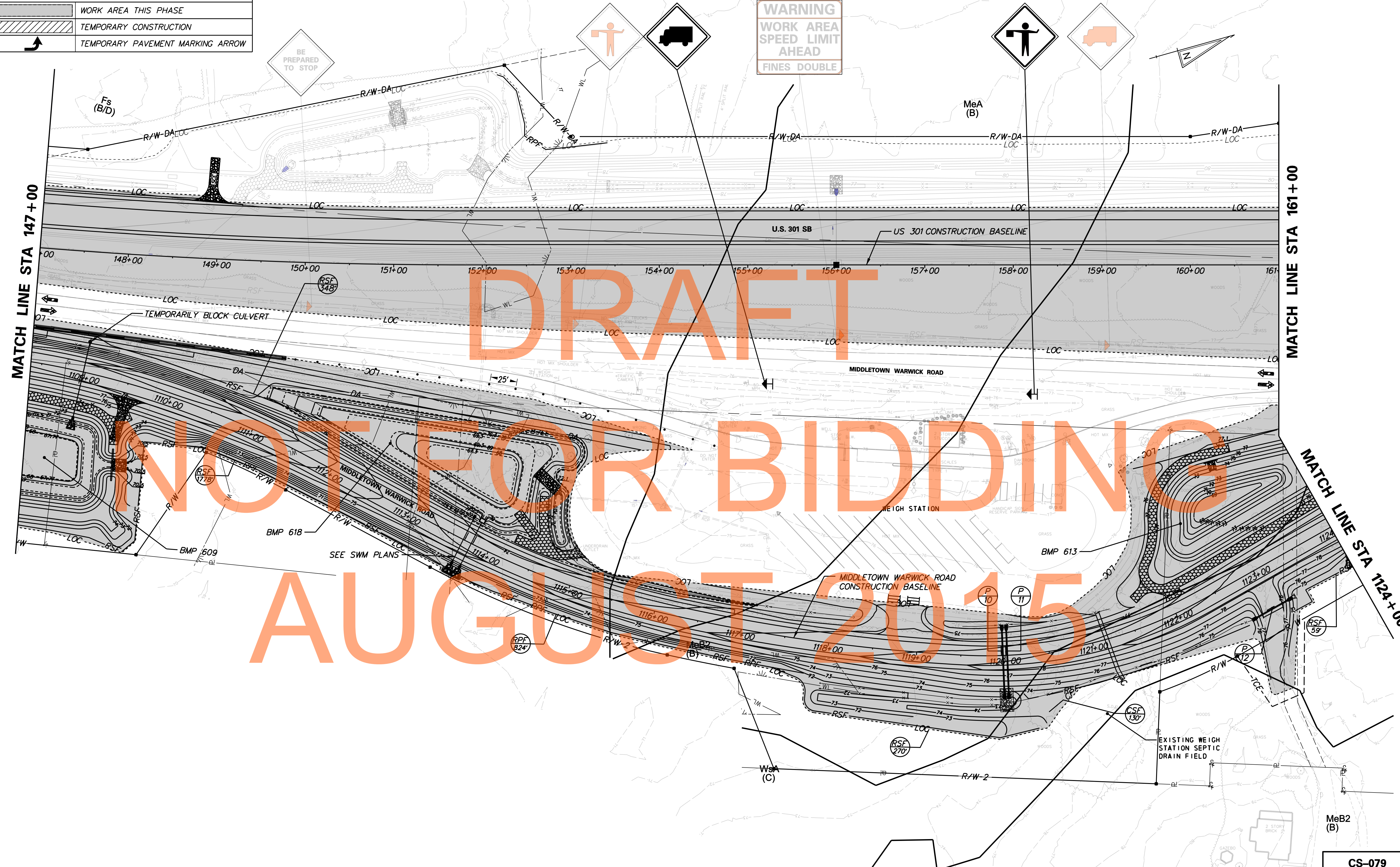
**CONSTRUCTION PHASING,
M.O.T., AND EROSION
CONTROL PLAN - PHASE 2B**

SHEET NO. 542
TOTAL SHTS. 850

J:\2008 PROJECTS\E3X34801\700CADD\750AET\MOT\PHASE 2B\CS_301AET_078.DGN

CONSTRUCTION PHASING LEGEND

	WORK AREA THIS PHASE
	TEMPORARY CONSTRUCTION
	TEMPORARY PAVEMENT MARKING ARROW

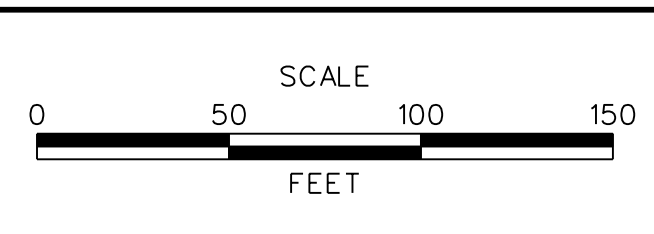


DRAFT
NOT FOR BIDDING
AUGUST 2015

J:\2008 PROJECTS\E3X34801\700CADD\750AET\1M0T\PHASE_2B\CS_301AET_079.DGN

 **DELAWARE DEPARTMENT OF TRANSPORTATION**

ADDENDUMS / REVISIONS	



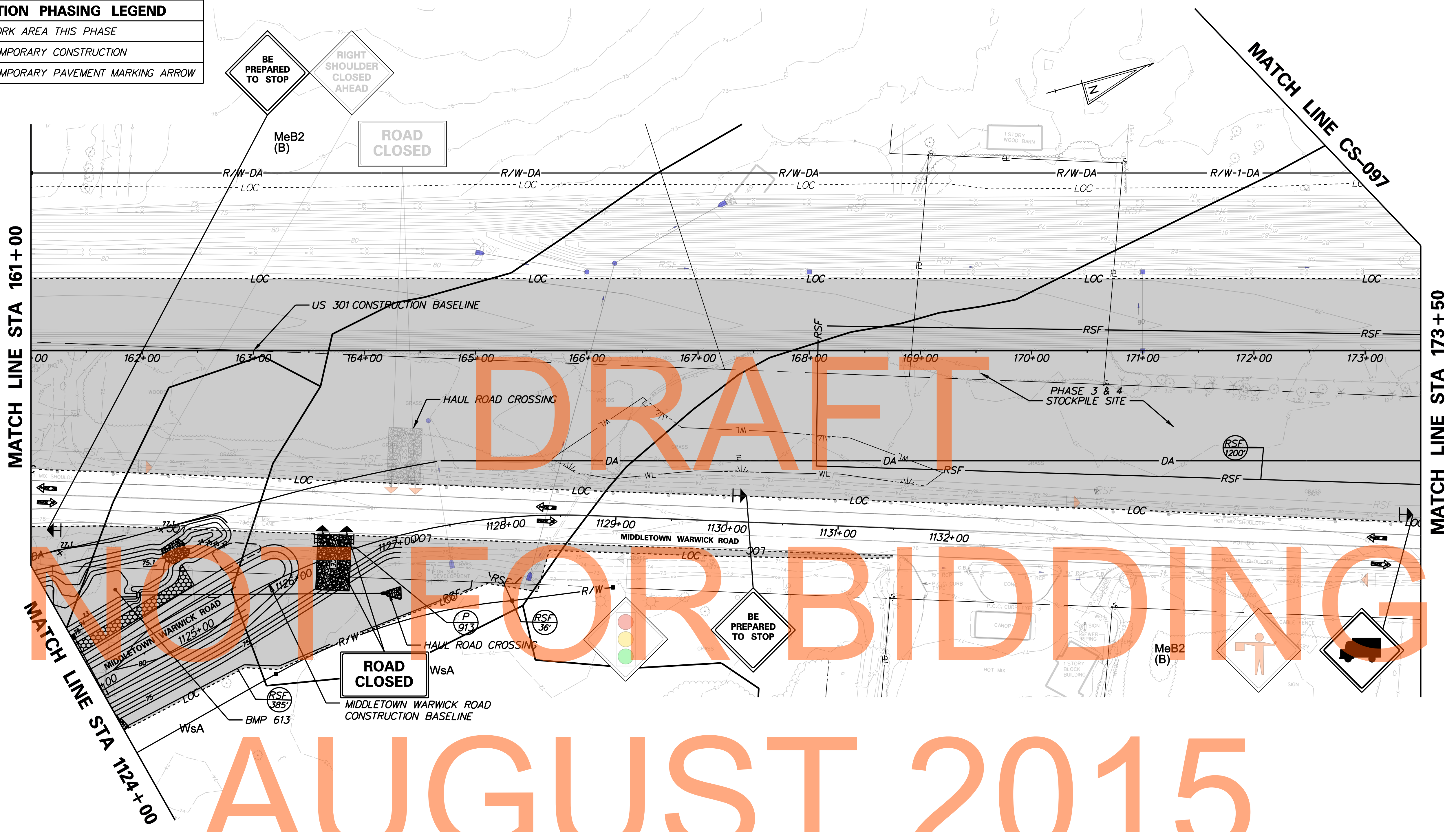
US 301 MARYLAND STATE LINE TO LEVELS ROAD

CONTRACT T200811301	BRIDGE NO.
COUNTY NEW CASTLE	DESIGNED BY: MFM
	CHECKED BY: SKH

CONSTRUCTION PHASING, M.O.T., AND EROSION CONTROL PLAN - PHASE 2B

CS-079	SHEET NO. 543
	TOTAL SHTS. 850

CONSTRUCTION PHASING LEGEND	
	WORK AREA THIS PHASE
	TEMPORARY CONSTRUCTION
	TEMPORARY PAVEMENT MARKING ARROW



DRAFT

NOT FOR BIDDING

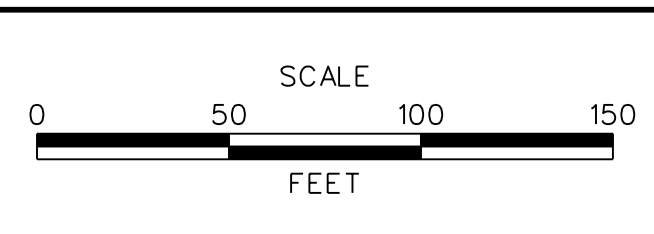
AUGUST 2015

TEMPORARY DRAINAGE PIPE SCHEDULE						
NO.	SIZE / TYPE	CLASS	LENGTH	SLOPE	INT. EL.	DIS. EL.
913	18" RCP	IV	36.00'	0.14%	65.67	65.62

J:\2008 PROJECTS\E3\34801\700CADD\750AET\1MOT\PHASE_2B\CS_301AET_080.DGN



ADDENDUMS / REVISIONS	


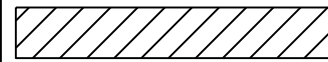



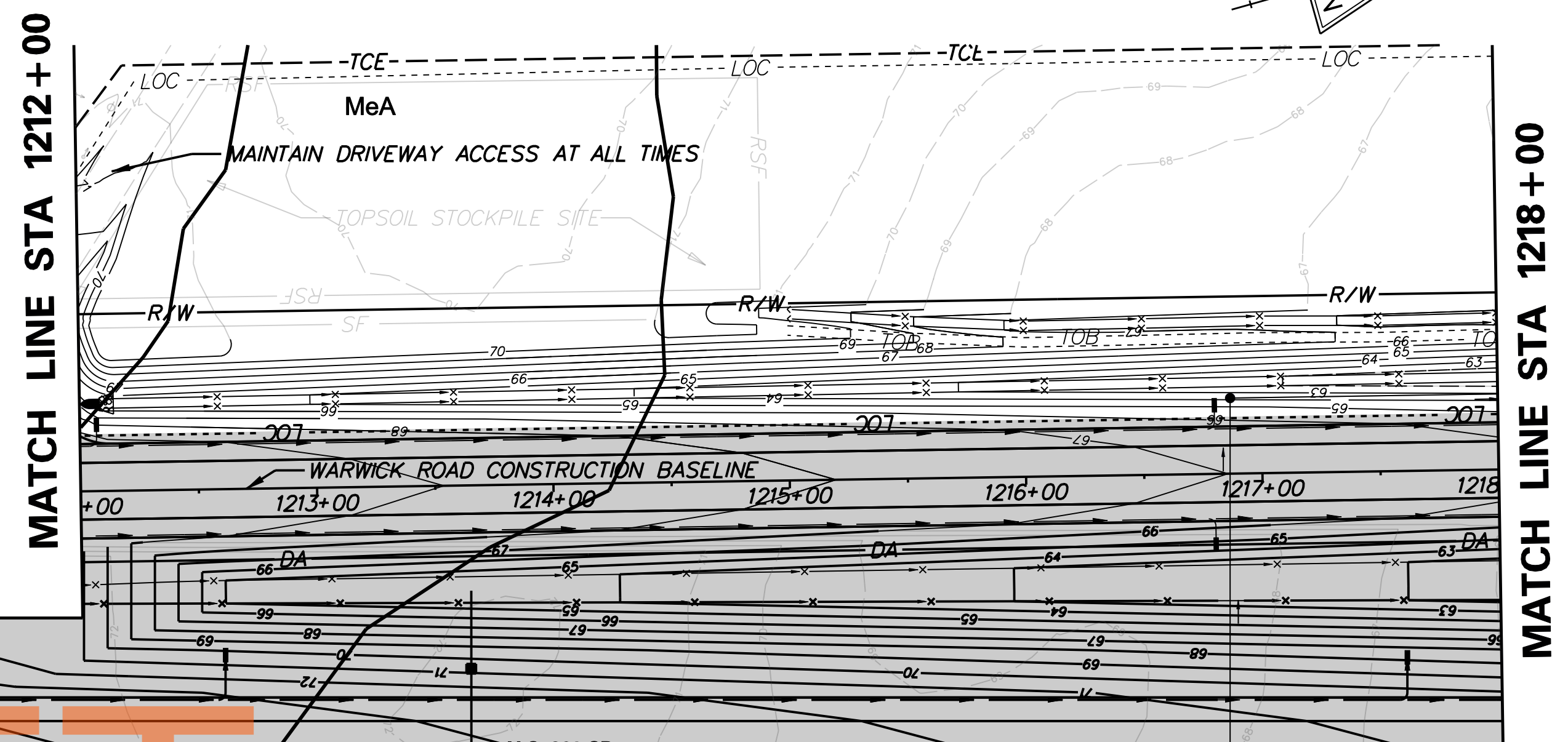
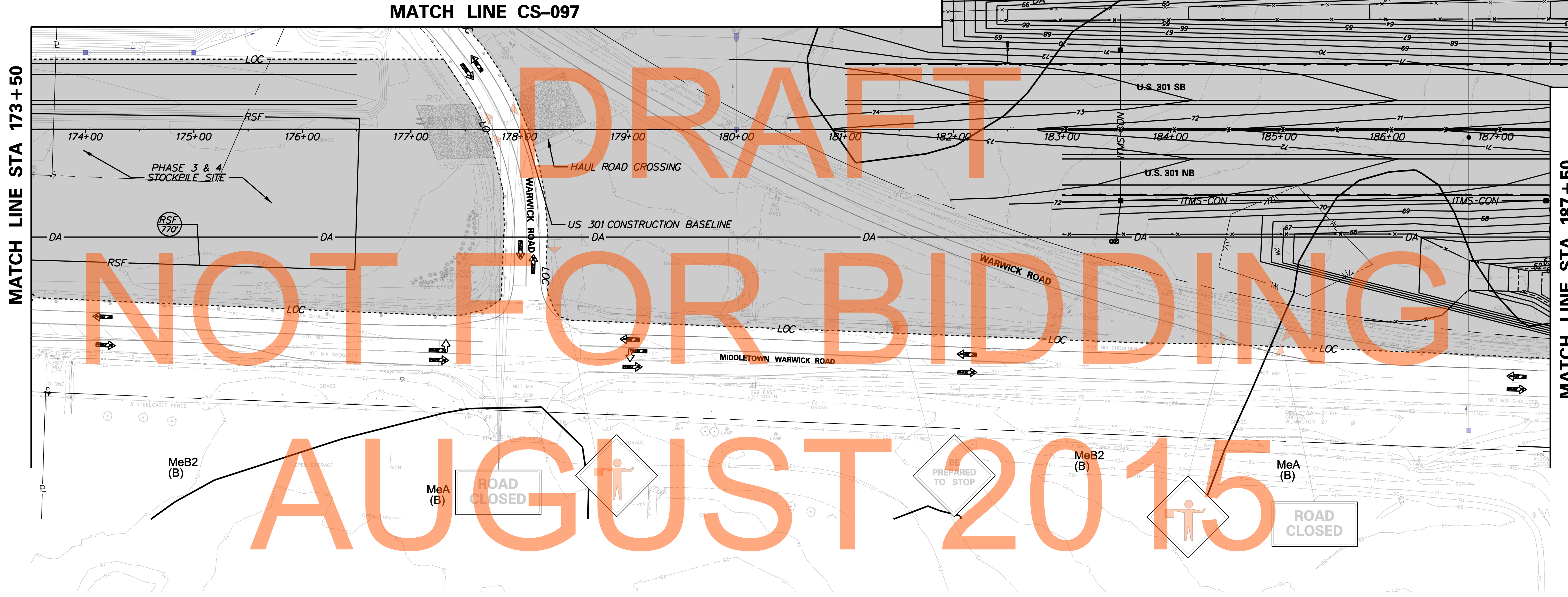

**US 301
MARYLAND STATE LINE
TO LEVELS ROAD**

CONTRACT T200811301	BRIDGE NO.
COUNTY NEW CASTLE	DESIGNED BY: MFM
	CHECKED BY: SKH

CONSTRUCTION PHASING, M.O.T., AND EROSION CONTROL PLAN - PHASE 2B	SHEET NO. 544
	TOTAL SHTS. 850

CS-080

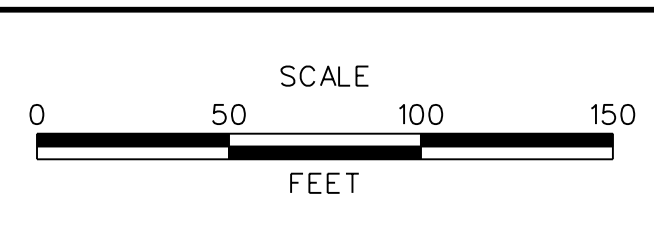
CONSTRUCTION PHASING LEGEND	
	WORK AREA THIS PHASE
	TEMPORARY CONSTRUCTION
	TEMPORARY PAVEMENT MARKING ARROW



J:\2008 PROJECTS\E3\34801\700CADD\750AET\1MOT\PHASE_2B\CS_301AET_081.DGN

DELAWARE
DEPARTMENT OF TRANSPORTATION

ADDENDUMS / REVISIONS







US 301
MARYLAND STATE LINE
TO LEVELS ROAD

CONTRACT T200811301	BRIDGE NO.
COUNTY NEW CASTLE	DESIGNED BY: MFM
	CHECKED BY: SKH

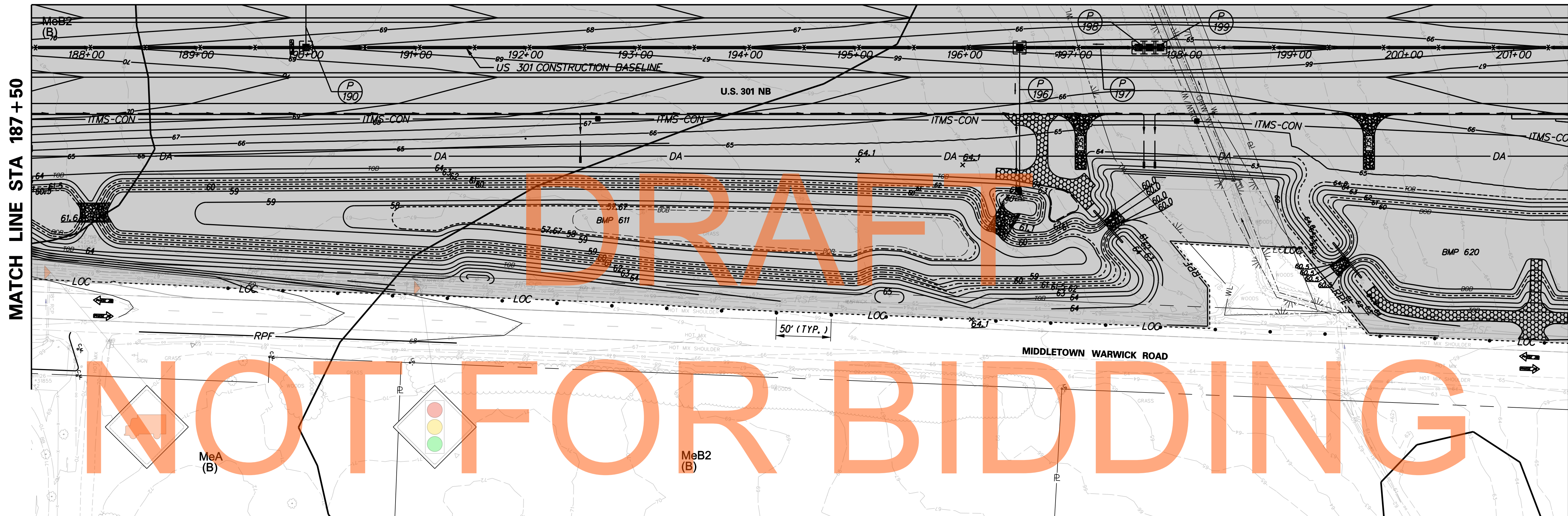
CONSTRUCTION PHASING,
M.O.T., AND EROSION
CONTROL PLAN - PHASE 2B

CS-081	SHEET NO. 545
	TOTAL SHTS. 850

CONSTRUCTION PHASING LEGEND	
	WORK AREA THIS PHASE
	TEMPORARY CONSTRUCTION
	TEMPORARY PAVEMENT MARKING ARROW



MATCH LINE CS-083



MATCH LINE STA 187+50



MATCH LINE STA 201+50

DRAFT

NOT FOR BIDDING




AUGUST 2015

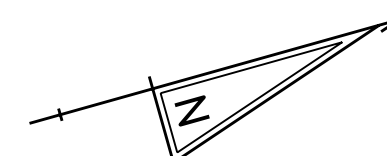
J:\2008 PROJECTS\E3X34801\700CADD\750AET\MOT\PHASE_2B\CS_301AET_082.DGN

 DELAWARE DEPARTMENT OF TRANSPORTATION	ADDENDUMS / REVISIONS	SCALE  FEET	US 301 MARYLAND STATE LINE TO LEVELS ROAD	CONTRACT	BRIDGE NO.	CONSTRUCTION PHASING, M.O.T., AND EROSION CONTROL PLAN - PHASE 2B	SHEET NO.
					T200811301		
				COUNTY	CHECKED BY: SKH	TOTAL SHTS.	850
				NEW CASTLE			

CS-082

CONSTRUCTION PHASING LEGEND

	WORK AREA THIS PHASE
	TEMPORARY CONSTRUCTION
	TEMPORARY PAVEMENT MARKING ARROW

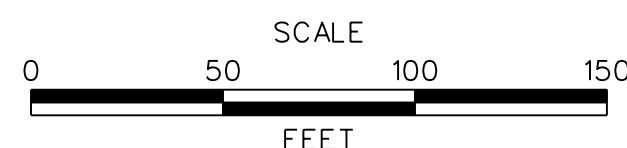


J:\2008 PROJECTS\E3\34801\700CADD\750AET\1MOT\PHASE_2B\CS_301AET_083.DGN



**DELAWARE
DEPARTMENT OF TRANSPORTATION**

ADDENDUMS / REVISIONS




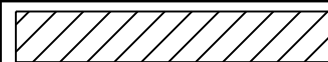

**US 301
MARYLAND STATE LINE
TO LEVELS ROAD**

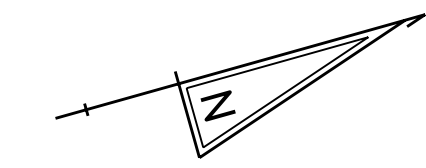
CONTRACT	BRIDGE NO.
T200811301	
COUNTY	DESIGNED BY: MFM
NEW CASTLE	CHECKED BY: SKH

**CONSTRUCTION PHASING,
M.O.T., AND EROSION
CONTROL PLAN - PHASE 2B**

CS-083

SHEET NO.
547
TOTAL SHTS.
850

CONSTRUCTION PHASING LEGEND	
	WORK AREA THIS PHASE
	TEMPORARY CONSTRUCTION
	TEMPORARY PAVEMENT MARKING ARROW



MATCH LINE CS-085

MATCH LINE STA 201+50

MATCH LINE STA 216+50



DRAFT
NOT FOR BIDDING
AUGUST 2015

J:\2008 PROJECTS\E3X34801\700CADD\750AET\MOT\PHASE_2B\CS_301AET_084.DGN

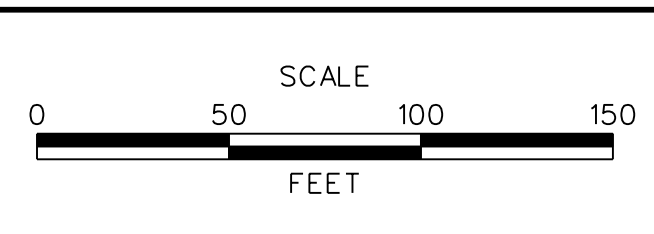
SEE DP-02 FOR MIDDLENECK ROAD DETOUR

CS-084



DELAWARE
DEPARTMENT OF TRANSPORTATION

ADDENDUMS / REVISIONS




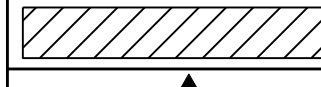

US 301
MARYLAND STATE LINE
TO LEVELS ROAD

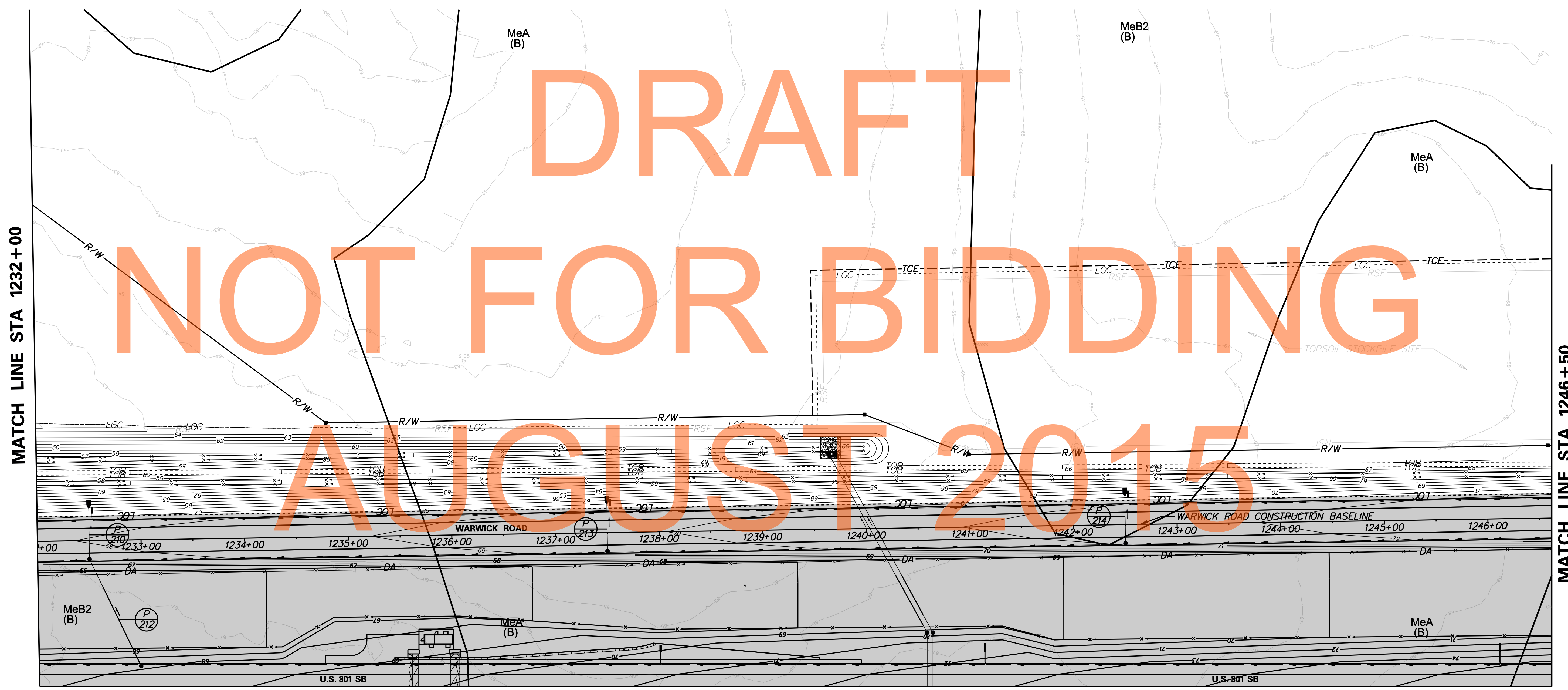

CONTRACT T200811301	BRIDGE NO.
COUNTY NEW CASTLE	DESIGNED BY: MFM
	CHECKED BY: SKH

CONSTRUCTION PHASING,
M.O.T., AND EROSION
CONTROL PLAN - PHASE 2B

SHEET NO. 548
TOTAL SHTS. 850

CONSTRUCTION PHASING LEGEND

	WORK AREA THIS PHASE
	TEMPORARY CONSTRUCTION
	TEMPORARY PAVEMENT MARKING ARROW



MATCH LINE STA 1232+00

MATCH LINE STA 1246+50

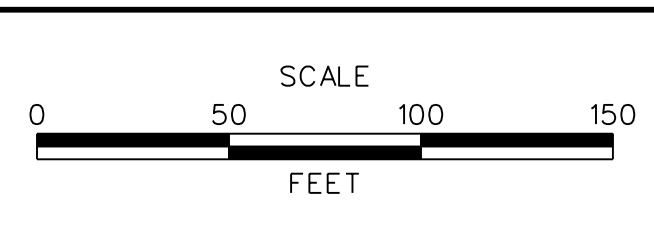
MATCH LINE CS-084

J:\2008 PROJECTS\E3\34801\700CADD\750AET\1MOT\PHASE 2B\CS_301AET_085.DGN



DELAWARE
DEPARTMENT OF TRANSPORTATION

ADDENDUMS / REVISIONS	




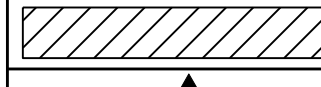

US 301
MARYLAND STATE LINE
TO LEVELS ROAD

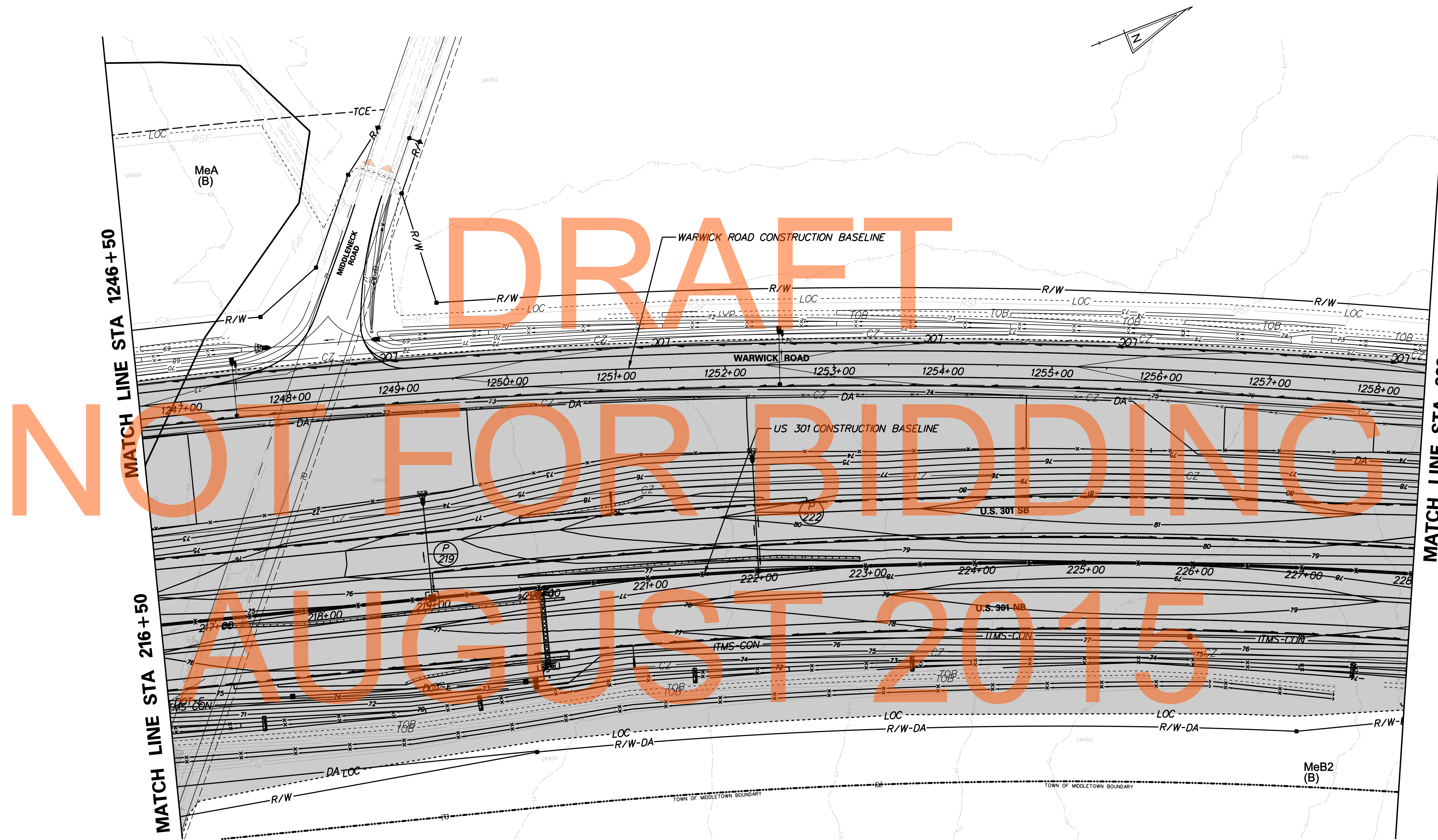
CONTRACT T200811301	BRIDGE NO.
COUNTY NEW CASTLE	DESIGNED BY: MFM
	CHECKED BY: SKH

CONSTRUCTION PHASING,
M.O.T., AND EROSION
CONTROL PLAN - PHASE 2B

CS-085	SHEET NO. 549
	TOTAL SHTS. 850

CONSTRUCTION PHASING LEGEND

	WORK AREA THIS PHASE
	TEMPORARY CONSTRUCTION
	TEMPORARY PAVEMENT MARKING ARROW



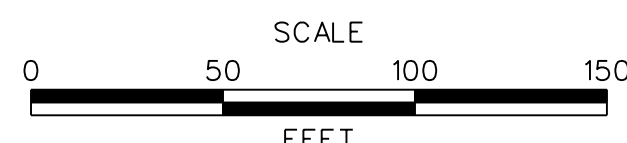
J:\2008 PROJECTS\E3X34801\700CADD\750AET\1MOT\PHASE_2B\CS_301AET_086.DGN

SEE DP-02 FOR MIDDLENECK ROAD DETOUR

CS-086



ADDENDUMS / REVISIONS


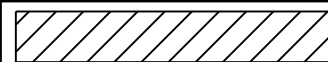



**US 301
MARYLAND STATE LINE
TO LEVELS ROAD**

CONTRACT T200811301	BRIDGE NO.
COUNTY NEW CASTLE	DESIGNED BY: MFM
	CHECKED BY: SKH

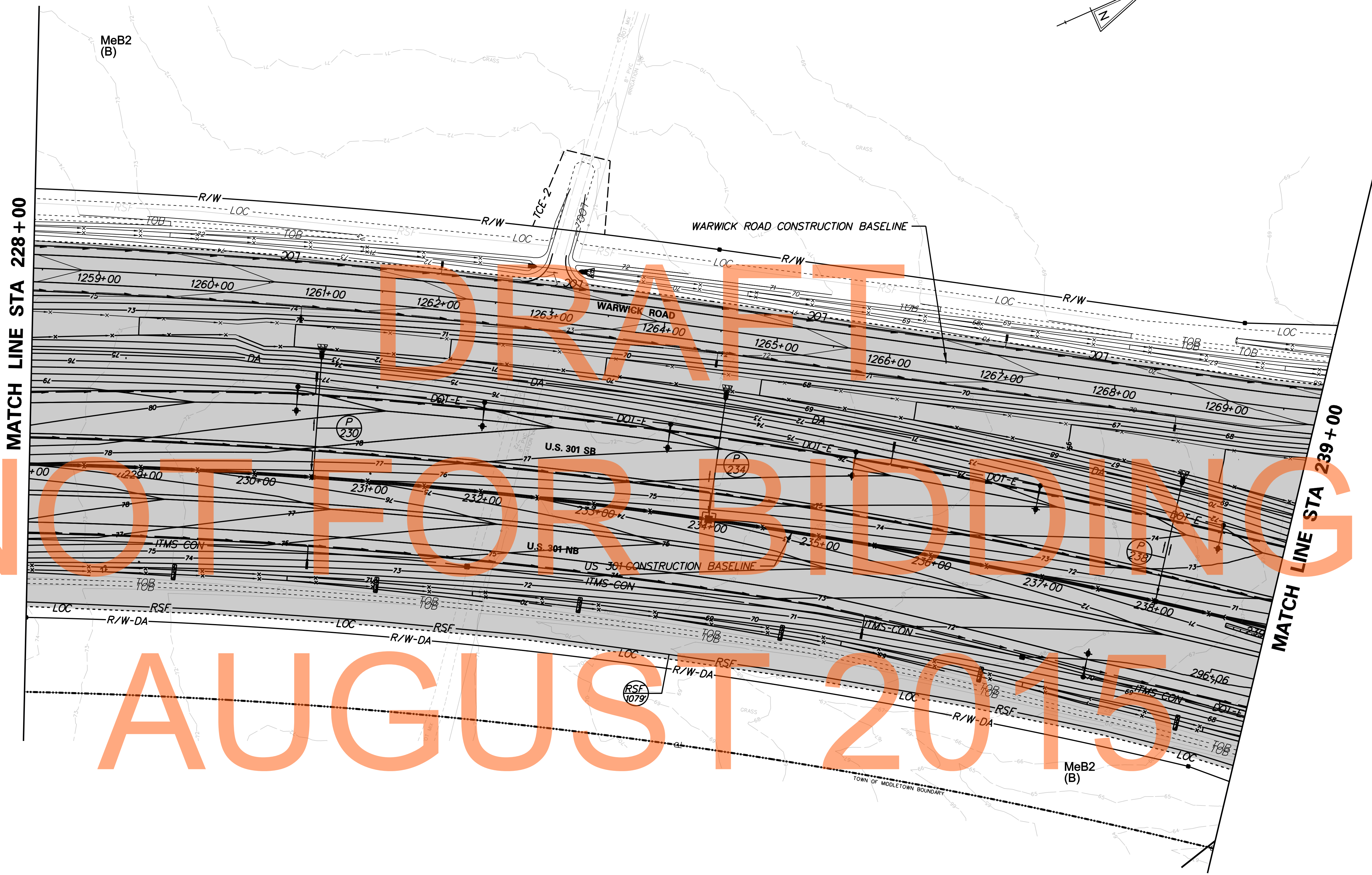
**CONSTRUCTION PHASING,
M.O.T., AND EROSION
CONTROL PLAN - PHASE 2B**

SHEET NO. 550
TOTAL SHTS. 850

CONSTRUCTION PHASING LEGEND	
	WORK AREA THIS PHASE
	TEMPORARY CONSTRUCTION
	TEMPORARY PAVEMENT MARKING ARROW

NOT FOR BIDDING

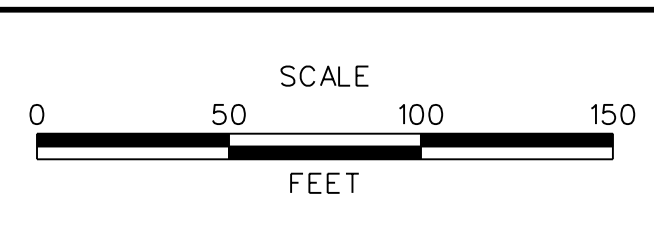
AUGUST 2015



J:\2008 PROJECTS\E3X34801\700CADD\750AET\1MOT\PHASE_2B\CS_301AET_087.DGN



ADDENDUMS / REVISIONS	




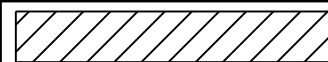

US 301
MARYLAND STATE LINE
TO LEVELS ROAD

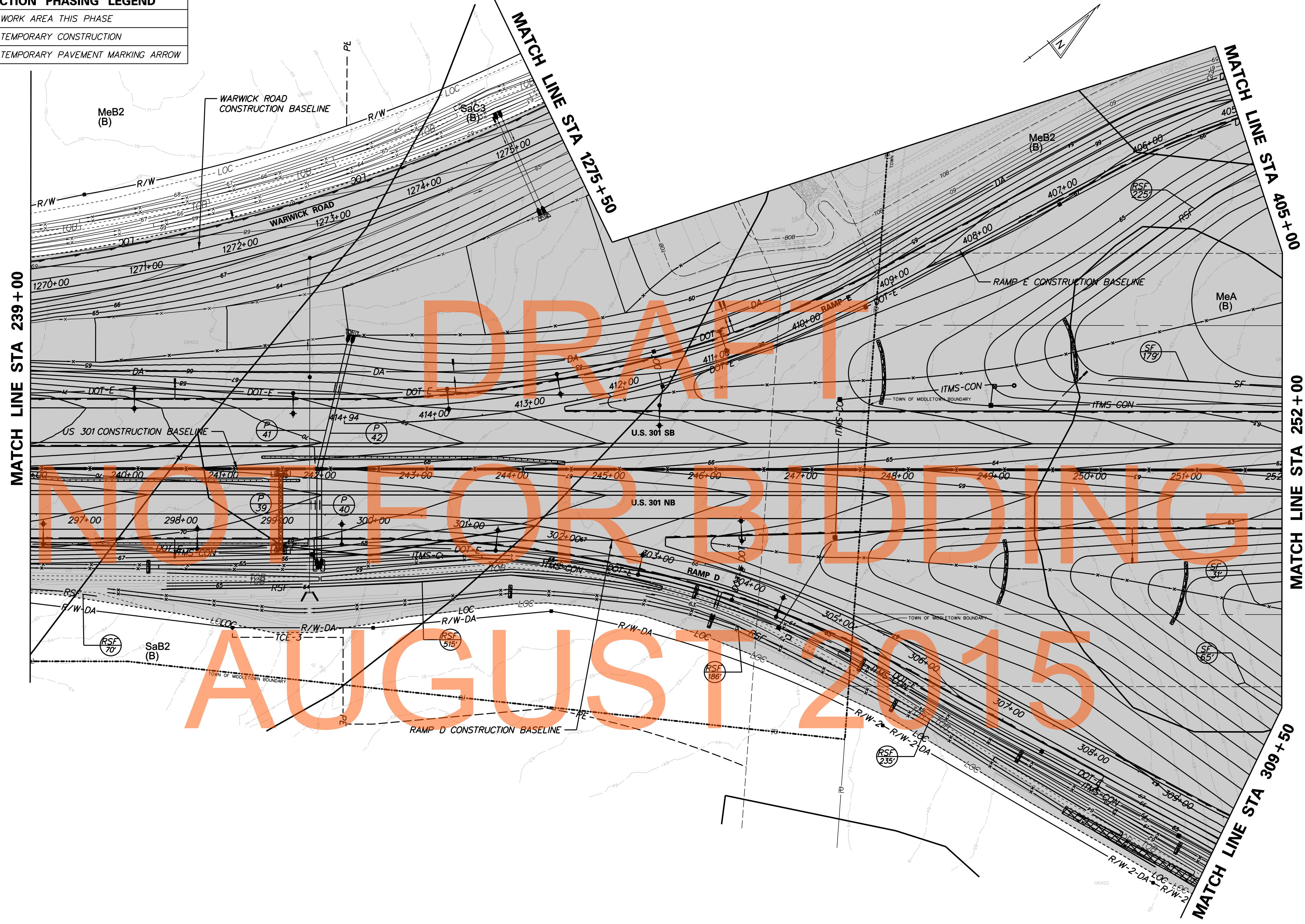
CONTRACT T200811301	BRIDGE NO.
COUNTY NEW CASTLE	DESIGNED BY: MFM
	CHECKED BY: SKH

CONSTRUCTION PHASING,
M.O.T., AND EROSION
CONTROL PLAN - PHASE 2B

CS-087

SHEET NO. 551
TOTAL SHTS. 850

CONSTRUCTION PHASING LEGEND	
	WORK AREA THIS PHASE
	TEMPORARY CONSTRUCTION
	TEMPORARY PAVEMENT MARKING ARROW



NOT FOR BIDDING

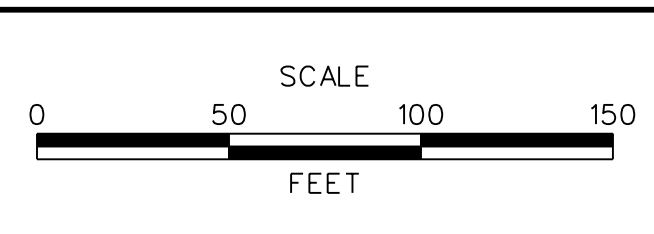
AUGUST 2015

J:\2008 PROJECTS\E3X34801\700CADD\750AET\1MOT\PHASE_2B\CS_301AET_088.DGN



DELAWARE
DEPARTMENT OF TRANSPORTATION

ADDENDUMS / REVISIONS


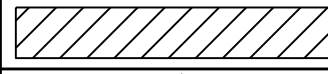



US 301
MARYLAND STATE LINE
TO LEVELS ROAD

CONTRACT	BRIDGE NO.
T200811301	
COUNTY	DESIGNED BY: MFM
NEW CASTLE	CHECKED BY: SKH

CONSTRUCTION PHASING,
M.O.T., AND EROSION
CONTROL PLAN - PHASE 2B



CS-088
SHEET NO.
552
TOTAL SHTS.
850

CONSTRUCTION PHASING LEGEND	
	WORK AREA THIS PHASE
	TEMPORARY CONSTRUCTION
	TEMPORARY PAVEMENT MARKING ARROW

REFER TO SHEETS WM-6 AND WM-7 FOR LEVELS ROAD BORROW SITE CONSTRUCTION PHASING PLANS






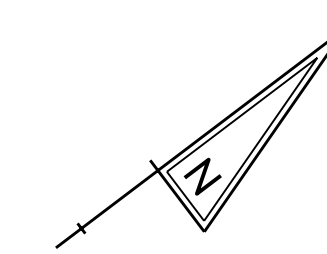
J:\2008 PROJECTS\E3X34801\700CADD\750AET\1MOT\PHASE_2B\CS_301AET_089.DGN

 DELAWARE DEPARTMENT OF TRANSPORTATION	ADDENDUMS / REVISIONS		SCALE 	US 301 MARYLAND STATE LINE TO LEVELS ROAD	CONTRACT T200811301	BRIDGE NO. 	CONSTRUCTION PHASING, M.O.T., AND EROSION CONTROL PLAN - PHASE 2B	SHEET NO. 553
					COUNTY NEW CASTLE	DESIGNED BY: MFM CHECKED BY: SKH		TOTAL SHTS. 850

CS-089

CONSTRUCTION PHASING LEGEND

	WORK AREA THIS PHASE
	TEMPORARY CONSTRUCTION
	TEMPORARY PAVEMENT MARKING ARROW



MATCH LINE STA 1293+50

MATCH LINE STA 252+00

MATCH LINE STA 1300+00



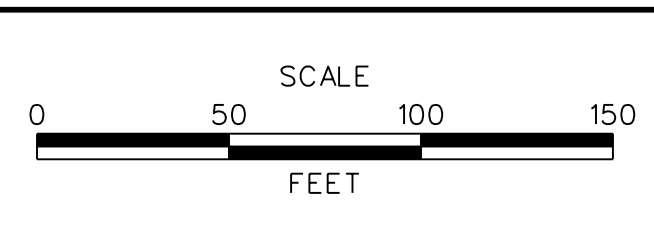
DRAFT
NOT FOR BIDDING
AUGUST 2015

J:\2008 PROJECTS\E3X34801\700CADD\702ROAD\MOT\RECUT SHEETS\CS_301DS3_118.DGN



**DELAWARE
DEPARTMENT OF TRANSPORTATION**


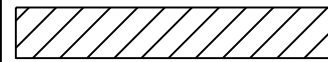

ADDENDUMS / REVISIONS	

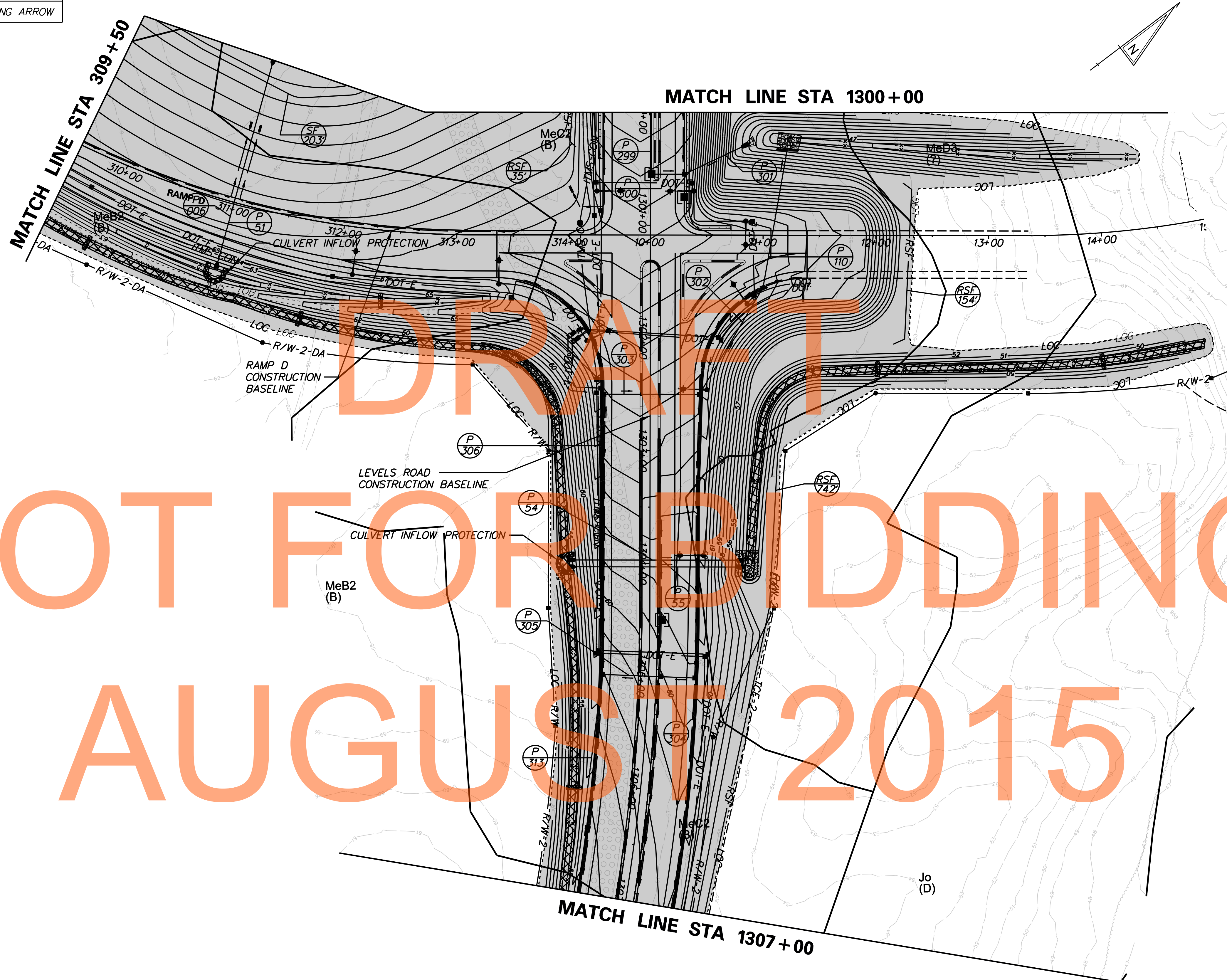


**US 301
MARYLAND STATE LINE
TO LEVELS ROAD**

CONTRACT T200811301	BRIDGE NO.
COUNTY NEW CASTLE	DESIGNED BY: MFM
	CHECKED BY: SKH

CONSTRUCTION PHASING, M.O.T., AND EROSION CONTROL PLAN - PHASE 2B	SHEET NO. 554
	TOTAL SHTS. 850
	CS-090

CONSTRUCTION PHASING LEGEND	
	WORK AREA THIS PHASE
	TEMPORARY CONSTRUCTION
	TEMPORARY PAVEMENT MARKING ARROW

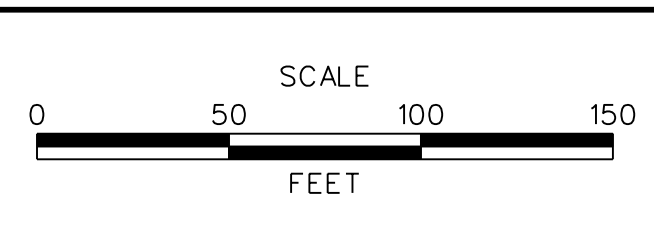


J:\2008 PROJECTS\E3X34801\700CADD\750AET\1MOT\PHASE 2B\CS_301AET_091.DGN



DELAWARE
DEPARTMENT OF TRANSPORTATION

ADDENDUMS / REVISIONS	


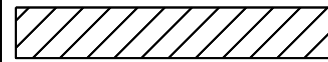



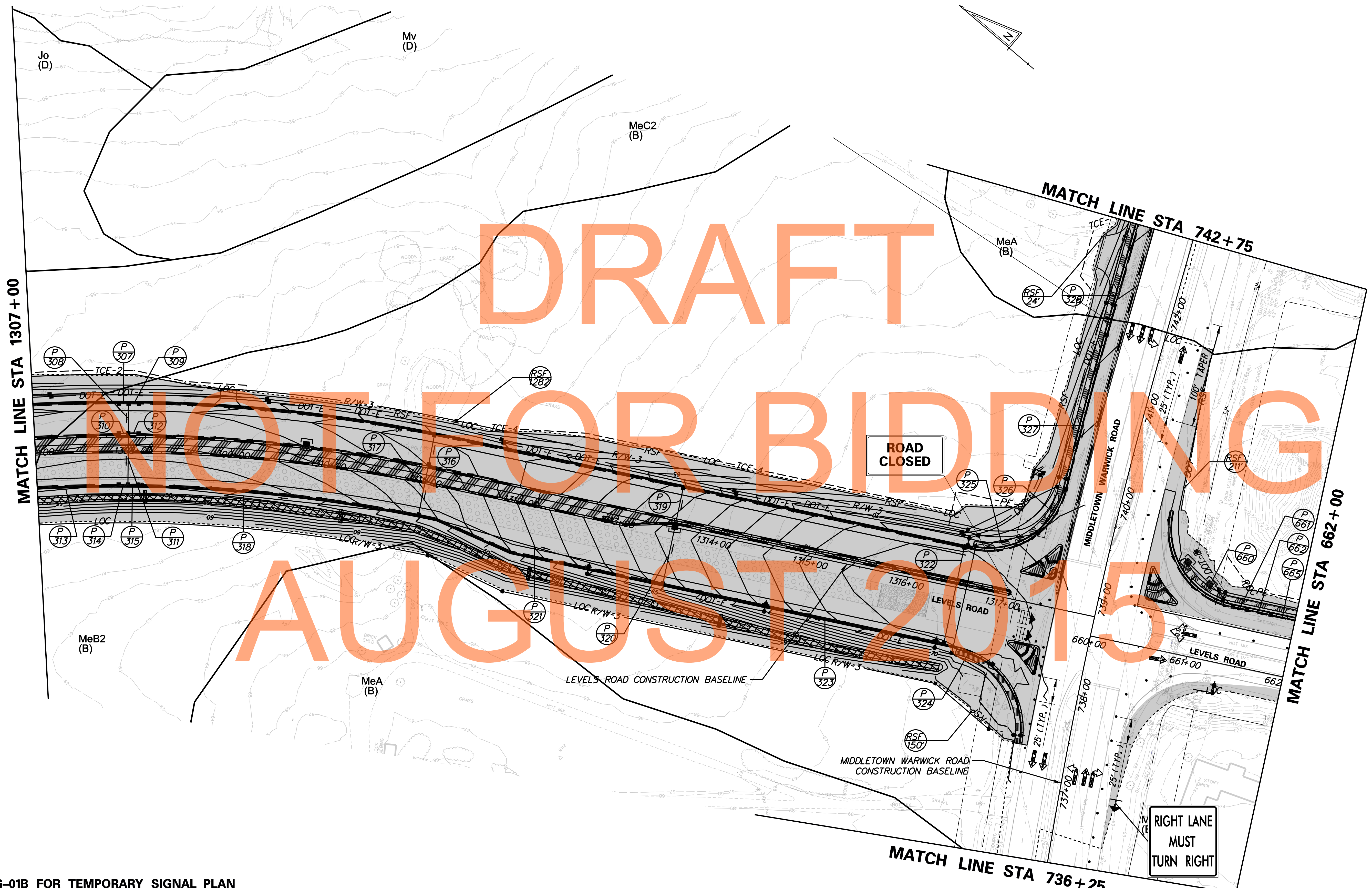
US 301
MARYLAND STATE LINE
TO LEVELS ROAD

CONTRACT	BRIDGE NO.
T200811301	
COUNTY	DESIGNED BY: MFM
NEW CASTLE	CHECKED BY: SKH

CONSTRUCTION PHASING,		SHEET NO. 555
M.O.T., AND EROSION		
CONTROL PLAN - PHASE 2B		
		TOTAL SHTS. 850

CS-091

CONSTRUCTION PHASING LEGEND	
	WORK AREA THIS PHASE
	TEMPORARY CONSTRUCTION
	TEMPORARY PAVEMENT MARKING ARROW



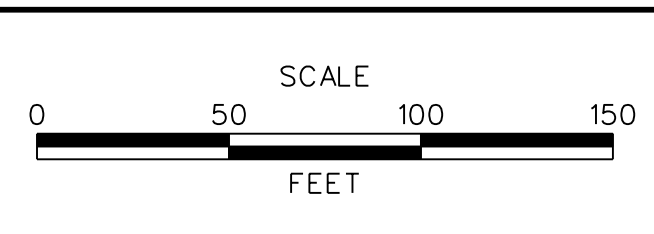
J:\2008 PROJECTS\E3X34801\700CADD\750AET\1MOT\PHASE_2B\CS_301AET_092.DGN

SEE SG-01B FOR TEMPORARY SIGNAL PLAN



DELAWARE
DEPARTMENT OF TRANSPORTATION

ADDENDUMS / REVISIONS




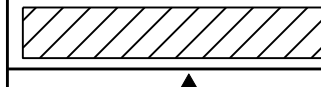

US 301
MARYLAND STATE LINE
TO LEVELS ROAD

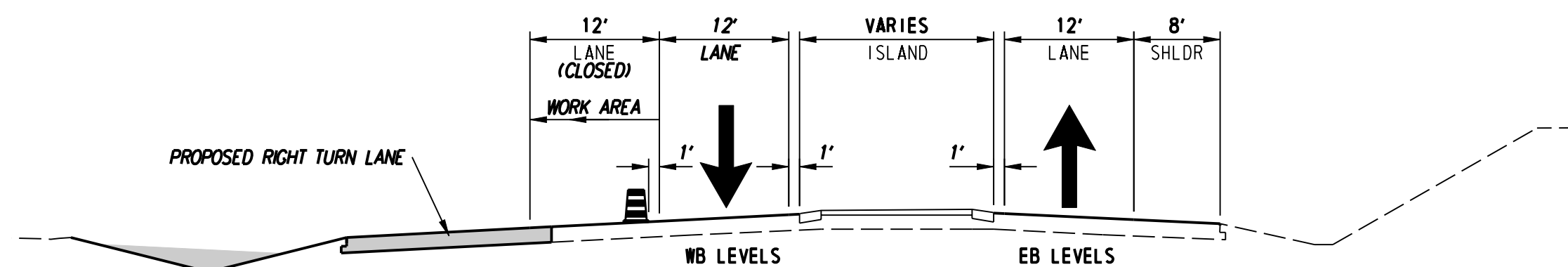
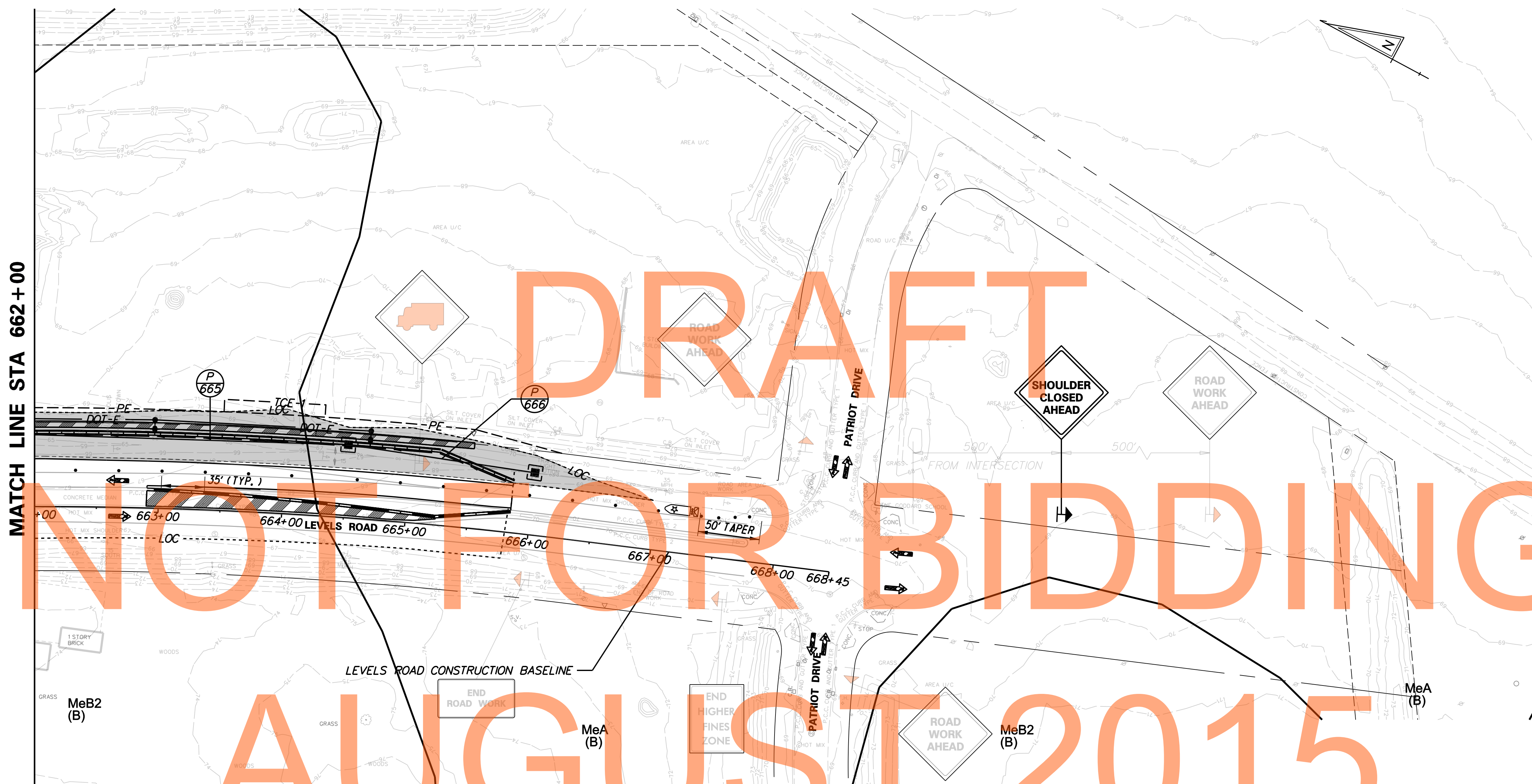
CONTRACT T200811301	BRIDGE NO.
COUNTY NEW CASTLE	DESIGNED BY: MFM
	CHECKED BY: SKH

CONSTRUCTION PHASING,
M.O.T., AND EROSION
CONTROL PLAN - PHASE 2B

CS-092	SHEET NO. 556
	TOTAL SHTS. 850

CONSTRUCTION PHASING LEGEND

	WORK AREA THIS PHASE
	TEMPORARY CONSTRUCTION
	TEMPORARY PAVEMENT MARKING ARROW

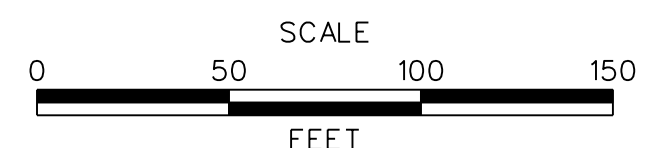


**EXISTING LEVELS ROAD MOT TYPICAL SECTION
BUSINESS 301 INTERSECTION**

J:\2008 PROJECTS\E3X34801\700CADD\750AET\MOT\PHASE_2B\CS_301AET_093.DGN



ADDENDUMS / REVISIONS	


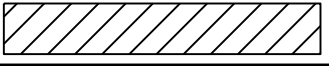



**US 301
MARYLAND STATE LINE
TO LEVELS ROAD**

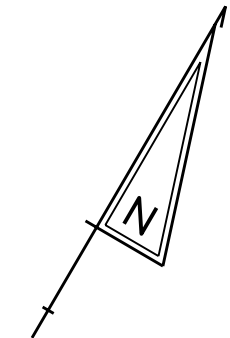
CONTRACT T200811301	BRIDGE NO.
COUNTY NEW CASTLE	DESIGNED BY: MFM CHECKED BY: SKH

**CONSTRUCTION PHASING,
M.O.T., AND EROSION
CONTROL PLAN - PHASE 2B**

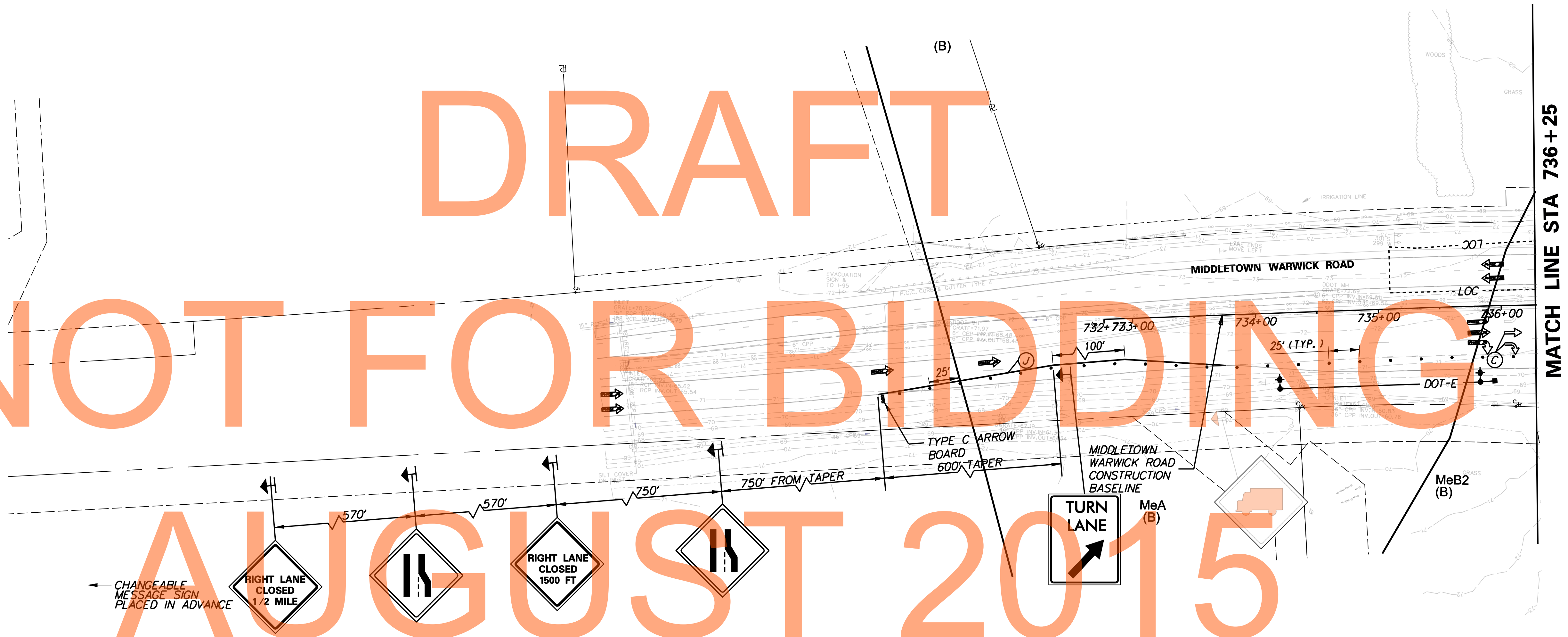
CS-093	SHEET NO. 557
TOTAL SHTS. 850	

CONSTRUCTION PHASING LEGEND	
	WORK AREA THIS PHASE
	TEMPORARY CONSTRUCTION
	TEMPORARY PAVEMENT MARKING ARROW



TEMPORARY PAVEMENT MARKINGS LEGEND		
SYMBOL	ITEM	QUANTITY
Ⓢ	WHITE TEMPORARY PAVEMENT SYMBOL TAPE (ITEM 748527)	80 SF
Ⓣ	4" SOLID WHITE TEMPORARY MARKING TAPE (ITEM 748525)	785 LF




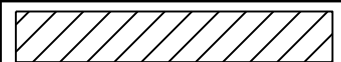

DRAFT
NOT FOR BIDDING
AUGUST 2015

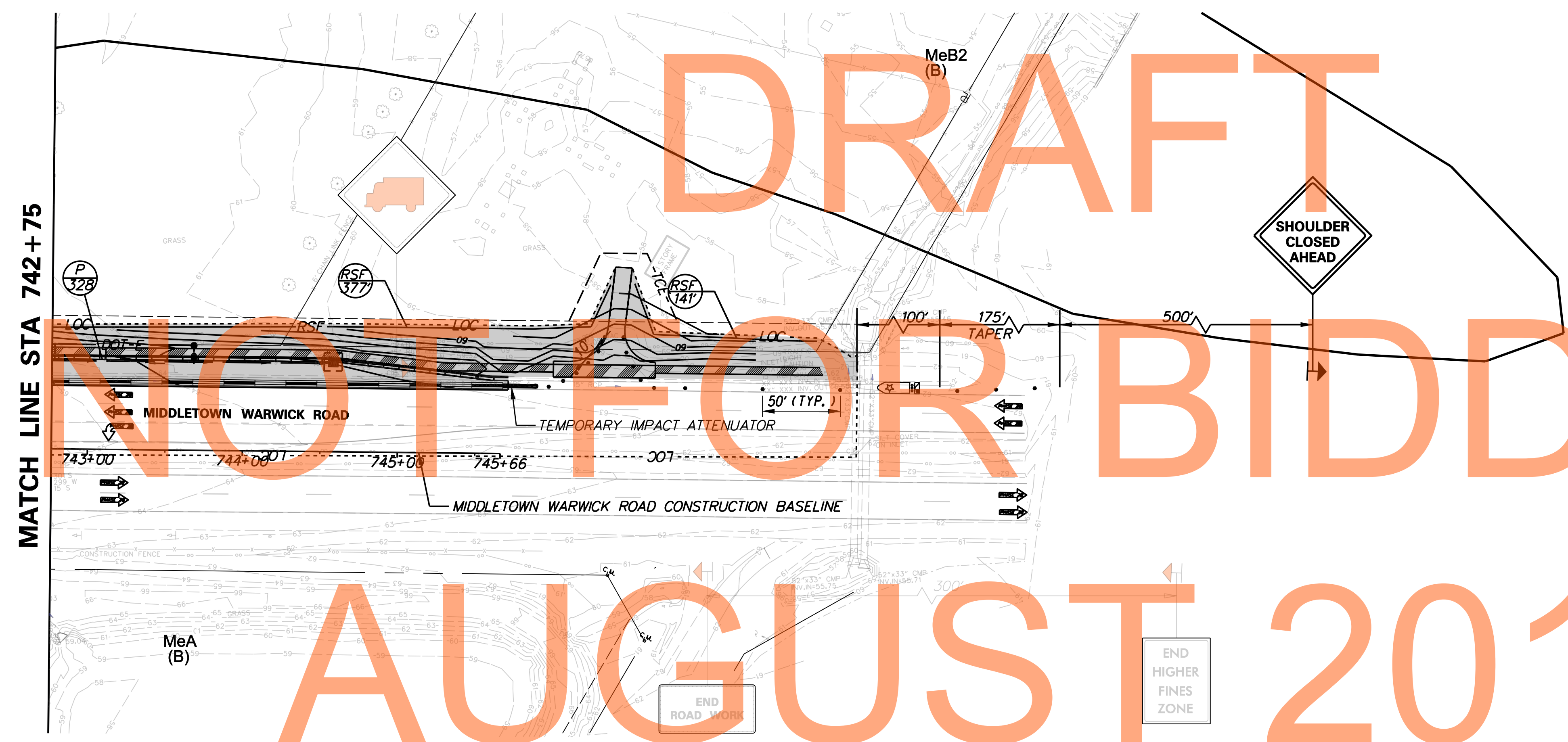
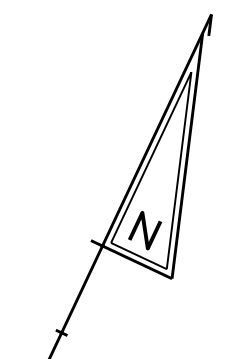


J:\2008 PROJECTS\E3X34801\700CADD\750AET\1MOT\PHASE_2B\CS_301AET_094.DGN

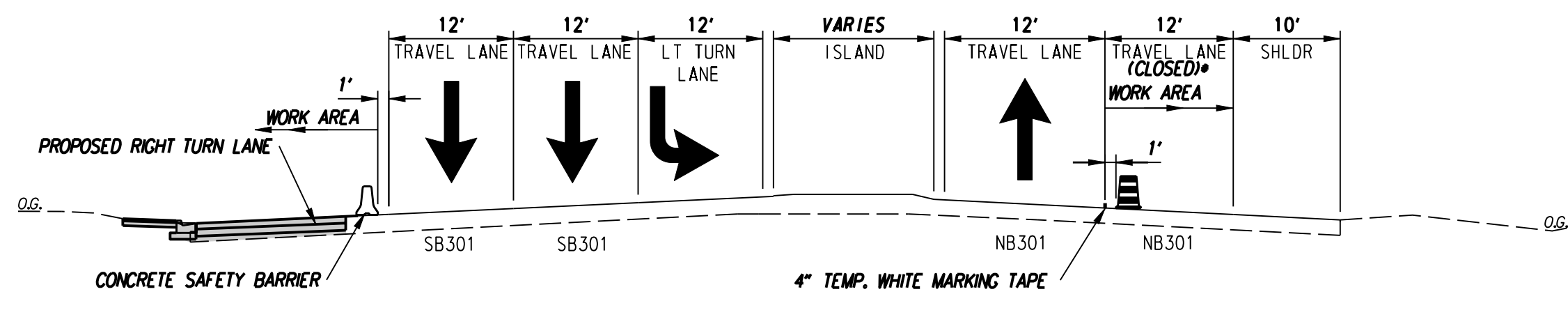
 DELAWARE DEPARTMENT OF TRANSPORTATION	ADDENDUMS / REVISIONS	SCALE  FEET	US 301 MARYLAND STATE LINE TO LEVELS ROAD	CONTRACT	BRIDGE NO.	CONSTRUCTION PHASING, M.O.T., AND EROSION CONTROL PLAN - PHASE 2B	SHEET NO.
					T200811301		
				COUNTY	CHECKED BY: SKH	TOTAL SHTS.	850
				NEW CASTLE			

CS-094

CONSTRUCTION PHASING LEGEND	
	WORK AREA THIS PHASE
	TEMPORARY CONSTRUCTION
	TEMPORARY PAVEMENT MARKING ARROW



DRAFT
NOT FOR BIDDING
AUGUST 2015

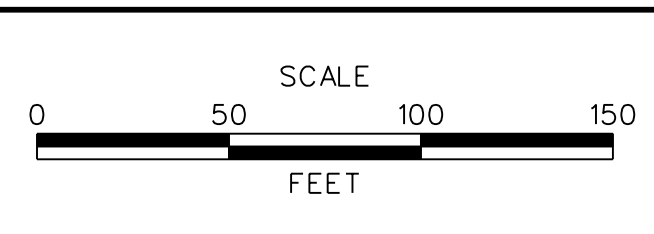


* NORTHBOUND TRAVEL LANE CLOSED TO CONSTRUCT ISLAND.
RIGHT TURNING LANE PROVIDED UP TO LEVELS INTERSECTION.
EXISTING BUSINESS 301 MOT TYPICAL SECTION
LEVELS ROAD INTERSECTION

J:\2008 PROJECTS\E3X34801\700CADD\750AET\MOT\PHASE_2B\CS_301AET_095.DGN



ADDENDUMS / REVISIONS	



US 301
MARYLAND STATE LINE
TO LEVELS ROAD

CONTRACT	BRIDGE NO.
T200811301	
COUNTY	DESIGNED BY: MFM
NEW CASTLE	CHECKED BY: SKH

CONSTRUCTION PHASING, M.O.T., AND EROSION CONTROL PLAN - PHASE 2B	SHEET NO.
	559
	TOTAL SHTS.
	850

CS-095