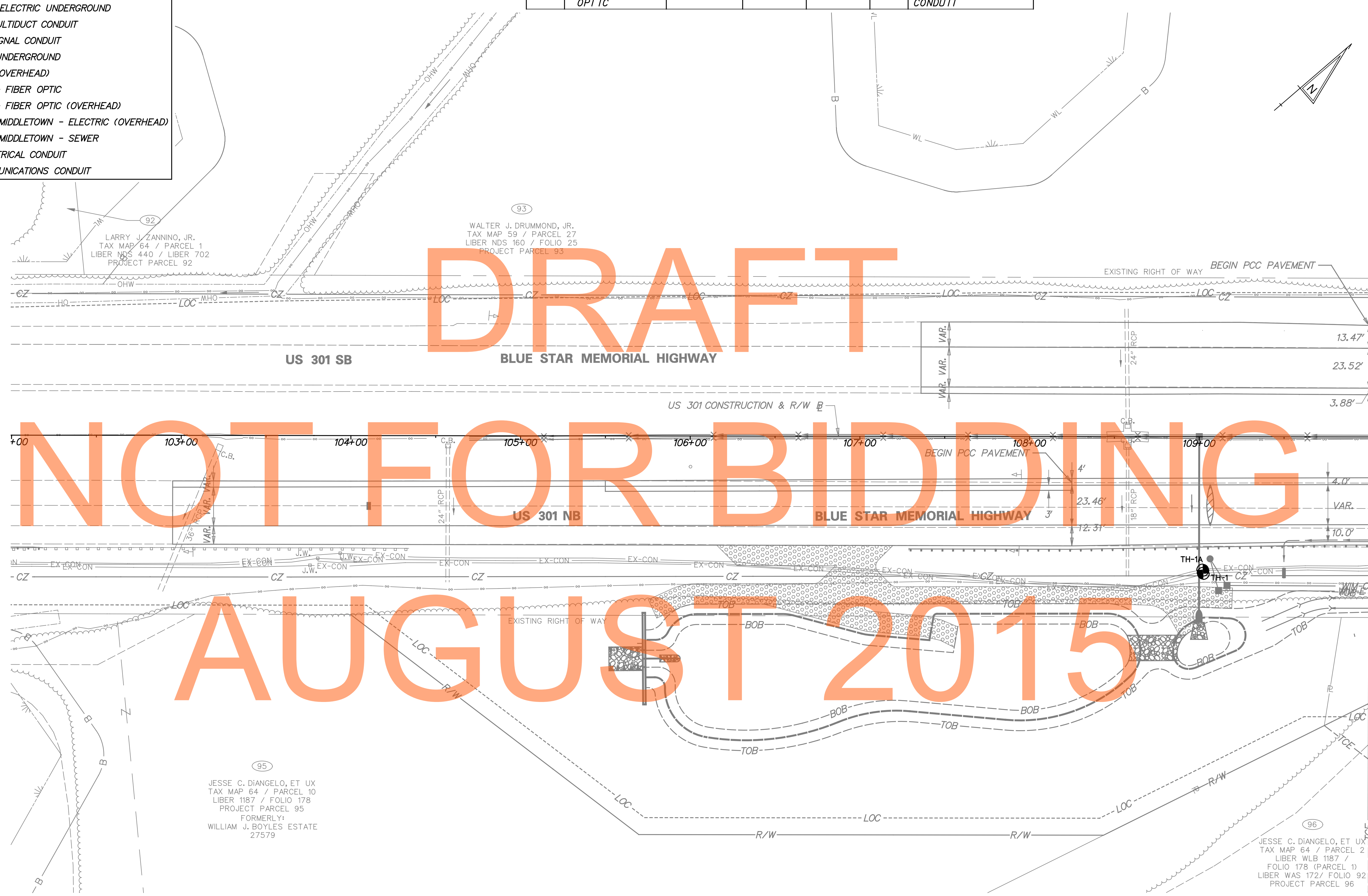


UTILITY TEST HOLE SCHEDULE						
NO.	UTILITY	STATION	OFFSET	GRND EL.	COVER	O. D. & MATERIAL
1	DELDOT ELECTRIC	109+02.4±	80.6' RT.	62.20	2.41'	(2) 2 1/4" STEEL ELECTRIC CONDUITS
1A	DELDOT FIBER OPTIC	109+02.2±	78.6' RT.	62.73	2.65'	4 1/2" PLASTIC FO CONDUIT

LEGEND	
—AW-W—	ARTESIAN WATER COMPANY
—CU-G—	CHESAPEAKE GAS COMPANY
—DP-E—	DELMARVA POWER - ELECTRIC
—DP-E-OH—	DELMARVA POWER - ELECTRIC (OVERHEAD)
—DOT-E—	DELDOT - ELECTRIC UNDERGROUND
—ITMS-CON—	DELDOT MULTIDUCT CONDUIT
—SIG-CON—	DELDOT SIGNAL CONDUIT
—VER-C—	VERIZON UNDERGROUND
—VER-C-OH—	VERIZON (OVERHEAD)
—VER-FO—	VERIZON - FIBER OPTIC
—VER-FO-OH—	VERIZON - FIBER OPTIC (OVERHEAD)
—TM-E-OH—	TOWN OF MIDDLETOWN - ELECTRIC (OVERHEAD)
—TM-S—	TOWN OF MIDDLETOWN - SEWER
—WIM-E—	WIM ELECTRICAL CONDUIT
—WIM-COM—	WIM COMMUNICATIONS CONDUIT

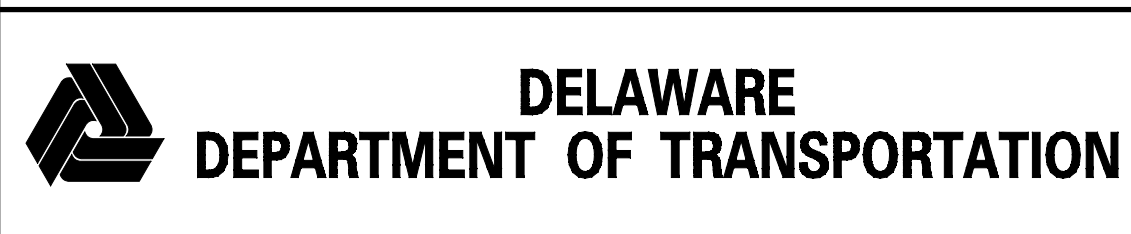


DRAFT

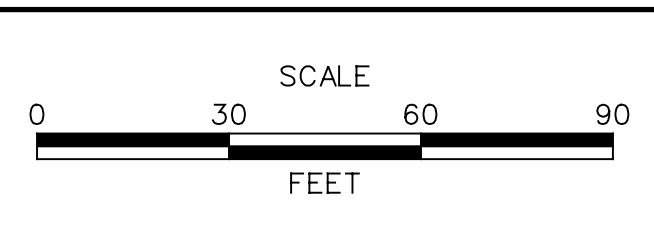
NOT FOR BIDDING

AUGUST 2015

MATCH LINE STA 110+00 SHEET UT-02



ADDENDUMS / REVISIONS	



**US 301
MARYLAND STATE LINE
TO LEVELS ROAD**

CONTRACT T200811301	BRIDGE NO.
COUNTY NEW CASTLE	DESIGNED BY: MAG/TAM
	CHECKED BY: PAH

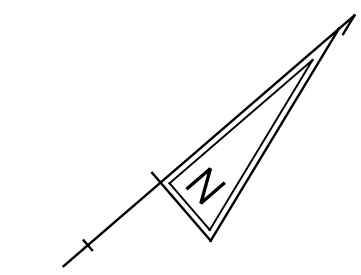
UTILITY RELOCATION PLAN

UT-01	
SHEET NO.	691
TOTAL SHTS.	850

LEGEND

- AW-W— ARTESIAN WATER COMPANY
- CU-G— CHESAPEAKE GAS COMPANY
- DP-E— DELMARVA POWER - ELECTRIC
- DP-E-OH— DELMARVA POWER - ELECTRIC (OVERHEAD)
- DOT-E— DELDOT - ELECTRIC UNDERGROUND
- ITMS-CON— DELDOT MULTIDUCT CONDUIT
- SIG-CON— DELDOT SIGNAL CONDUIT
- VER-C— VERIZON UNDERGROUND
- VER-C-OH— VERIZON (OVERHEAD)
- VER-FO— VERIZON - FIBER OPTIC
- VER-FO-OH— VERIZON - FIBER OPTIC (OVERHEAD)
- TM-E-OH— TOWN OF MIDDLETOWN - ELECTRIC (OVERHEAD)
- TM-S— TOWN OF MIDDLETOWN - SEWER
- WIM-E— WIM ELECTRICAL CONDUIT
- WIM-COM— WIM COMMUNICATIONS CONDUIT

UTILITY TEST HOLE SCHEDULE						
NO.	UTILITY	STATION	OFFSET	GRND EL.	COVER	O. D. & MATERIAL
2	DELDOT FIBER OPTIC	112+04.5±	73.2' RT.	67.60	2.43'	4 1/2" PLASTIC FO & 2 1/4" STEEL E-CONDUIT



MATCH LINE STA 110+00 SHEET UT-01

MATCH LINE STA 118+00 SHEET UT-03

DRAFT

NOT FOR BIDDING

AUGUST 2015

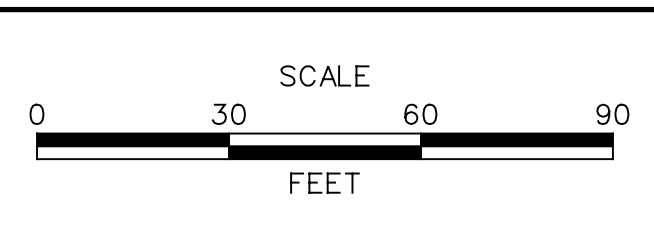
96
 JESSE C. DIANGELO, ET UX
 TAX MAP 64 / PARCEL 2
 LIBER WLB 1187 / FOLIO 178 (PARCEL 1)
 LIBER WAS 172 / FOLIO 92
 PROJECT PARCEL 96

98
 WILD LIFE PRESERVATION TRUST
 TAX MAP 59 / PARCEL 117
 LIBER NDS 339 / FOLIO 204
 PROJECT PARCEL 98

UT-02



ADDENDUMS / REVISIONS	

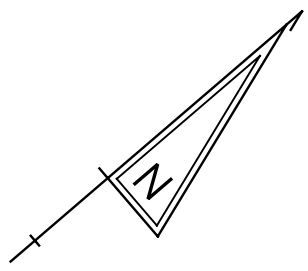


**US 301
 MARYLAND STATE LINE
 TO LEVELS ROAD**

CONTRACT T200811301	BRIDGE NO.
COUNTY NEW CASTLE	DESIGNED BY: MAG/TAM
	CHECKED BY: PAH

UTILITY RELOCATION PLAN

SHEET NO. 692
TOTAL SHTS. 850

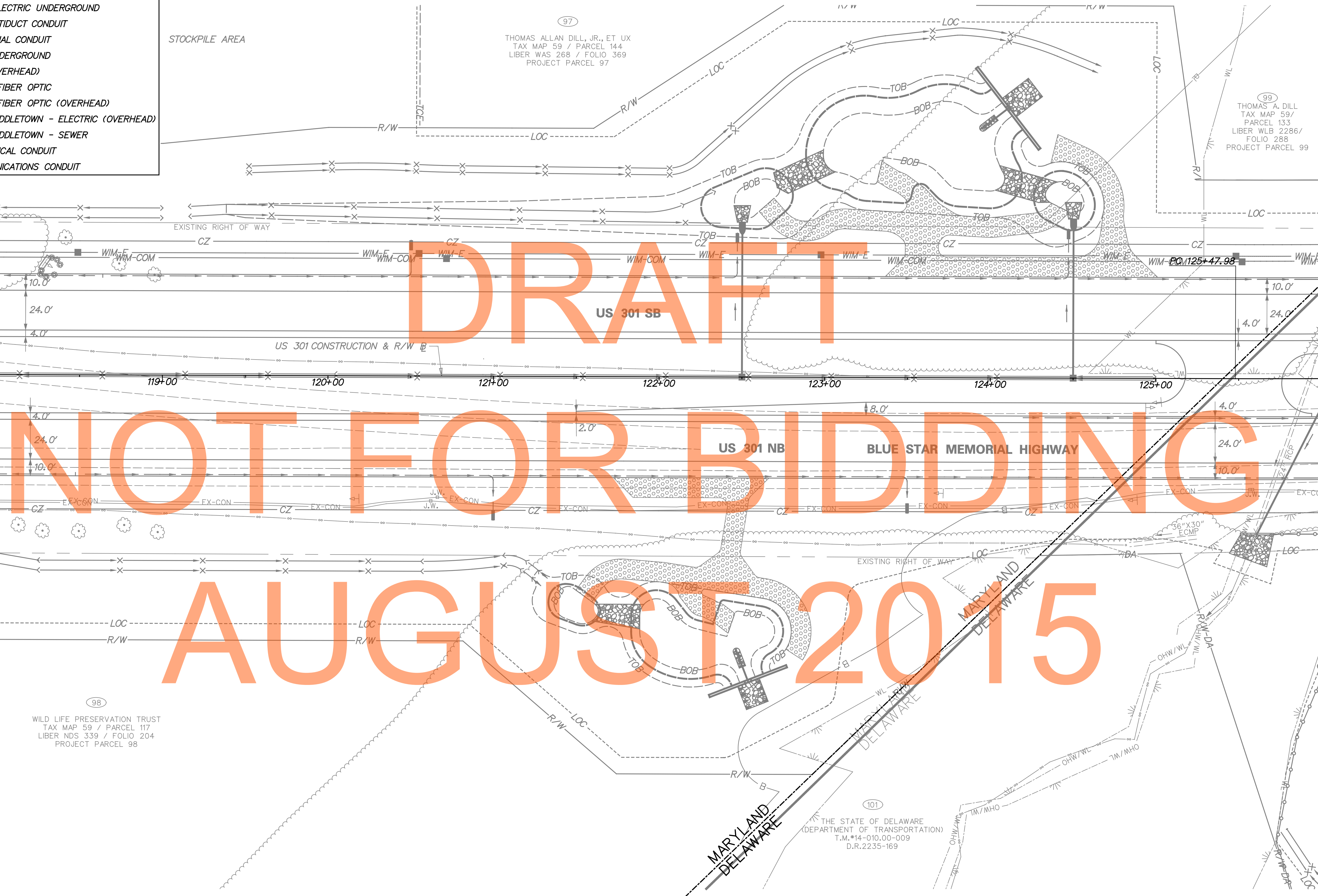


LEGEND

- AW-W— ARTESIAN WATER COMPANY
- CU-G— CHESAPEAKE GAS COMPANY
- DP-E— DELMARVA POWER - ELECTRIC
- DP-E-OH— DELMARVA POWER - ELECTRIC (OVERHEAD)
- DOT-E— DELDOT - ELECTRIC UNDERGROUND
- ITMS-CON— DELDOT MULTIDUCT CONDUIT
- SIG-CON— DELDOT SIGNAL CONDUIT
- VER-C— VERIZON UNDERGROUND
- VER-C-OH— VERIZON (OVERHEAD)
- VER-FO— VERIZON - FIBER OPTIC
- VER-FO-OH— VERIZON - FIBER OPTIC (OVERHEAD)
- TM-E-OH— TOWN OF MIDDLETOWN - ELECTRIC (OVERHEAD)
- TM-S— TOWN OF MIDDLETOWN - SEWER
- WIM-E— WIM ELECTRICAL CONDUIT
- WIM-COM— WIM COMMUNICATIONS CONDUIT

MATCH LINE STA 118+00 SHEET UT-02

MATCH LINE STA 126+00 SHEET UT-04



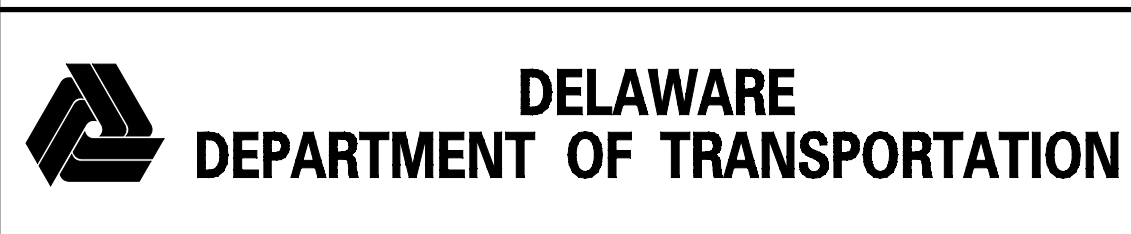
DRAFT
NOT FOR BIDDING
AUGUST 2015

98
WILD LIFE PRESERVATION TRUST
TAX MAP 59 / PARCEL 117
LIBER NDS 339 / FOLIO 204
PROJECT PARCEL 98

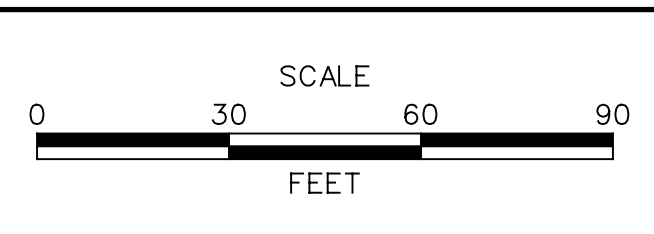
97
THOMAS ALLAN DILL, JR., ET UX
TAX MAP 59 / PARCEL 144
LIBER WAS 268 / FOLIO 369
PROJECT PARCEL 97

99
THOMAS A. DILL
TAX MAP 59/
PARCEL 133
LIBER WLB 2286/
FOLIO 288
PROJECT PARCEL 99

101
THE STATE OF DELAWARE
(DEPARTMENT OF TRANSPORTATION)
T.M.*14-010.00-009
D.R.2235-169



ADDENDUMS / REVISIONS	



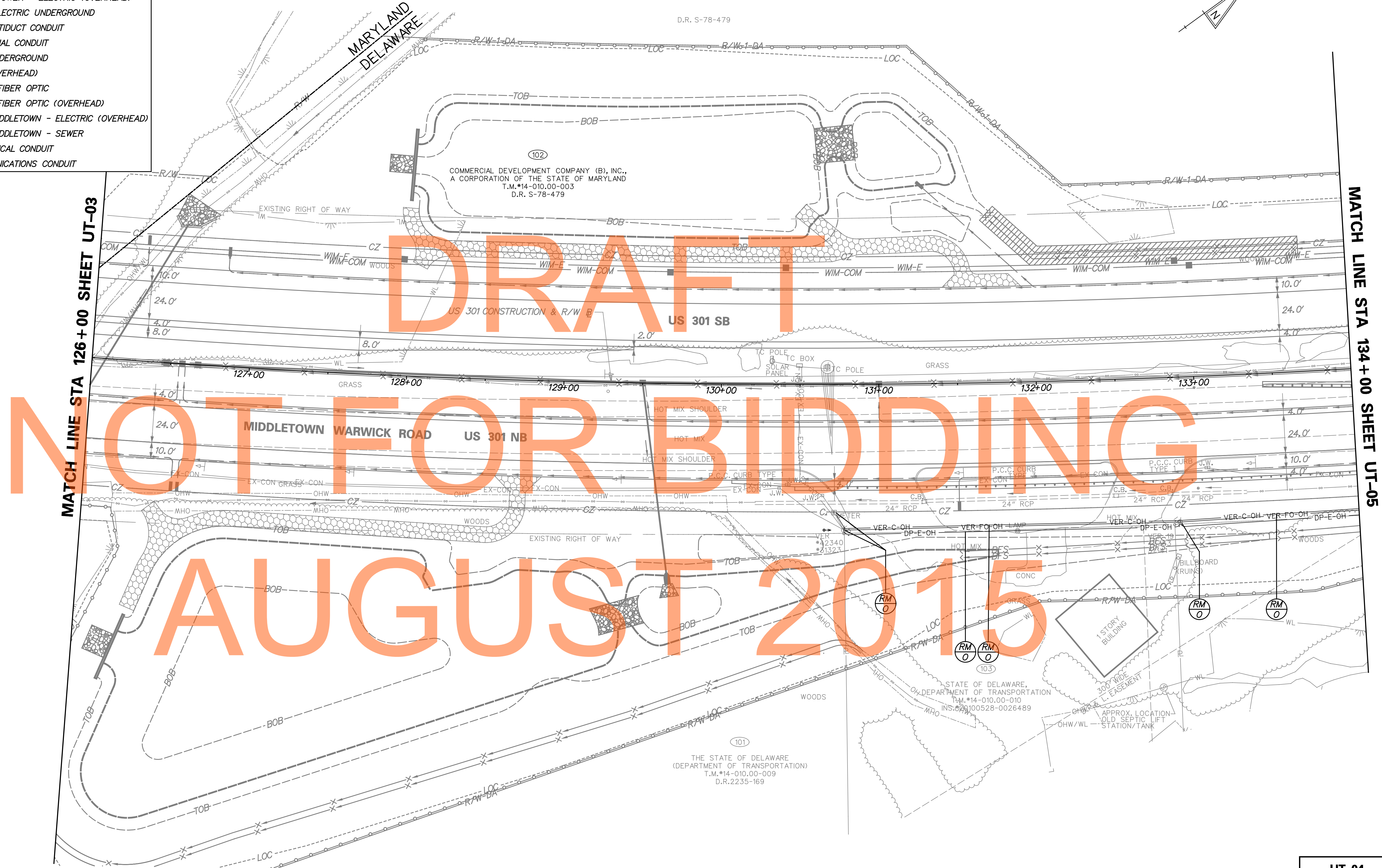
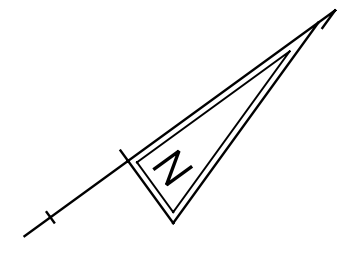
**US 301
MARYLAND STATE LINE
TO LEVELS ROAD**

CONTRACT T200811301	BRIDGE NO.
COUNTY NEW CASTLE	DESIGNED BY: MAG/TAM CHECKED BY: PAH

UTILITY RELOCATION PLAN

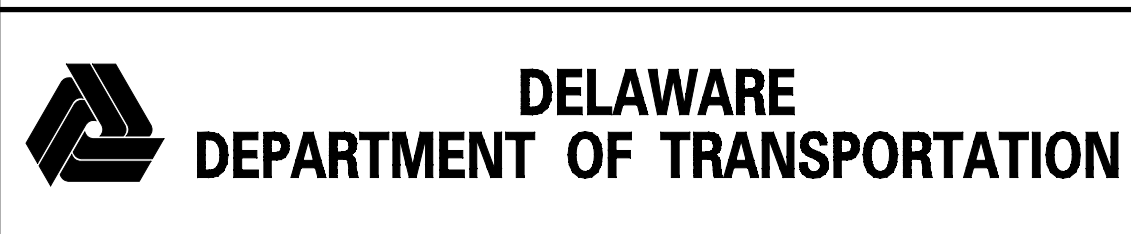
UT-03
SHEET NO. 693
TOTAL SHTS. 850

- LEGEND**
- AW-W— ARTESIAN WATER COMPANY
 - CU-G— CHESAPEAKE GAS COMPANY
 - DP-E— DELMARVA POWER - ELECTRIC
 - DP-E-OH— DELMARVA POWER - ELECTRIC (OVERHEAD)
 - DOT-E— DELDOT - ELECTRIC UNDERGROUND
 - ITMS-CON— DELDOT MULTIDUCT CONDUIT
 - SIG-CON— DELDOT SIGNAL CONDUIT
 - VER-C— VERIZON UNDERGROUND
 - VER-C-OH— VERIZON (OVERHEAD)
 - VER-FO— VERIZON - FIBER OPTIC
 - VER-FO-OH— VERIZON - FIBER OPTIC (OVERHEAD)
 - TM-E-OH— TOWN OF MIDDLETOWN - ELECTRIC (OVERHEAD)
 - TM-S— TOWN OF MIDDLETOWN - SEWER
 - WIM-E— WIM ELECTRICAL CONDUIT
 - WIM-COM— WIM COMMUNICATIONS CONDUIT

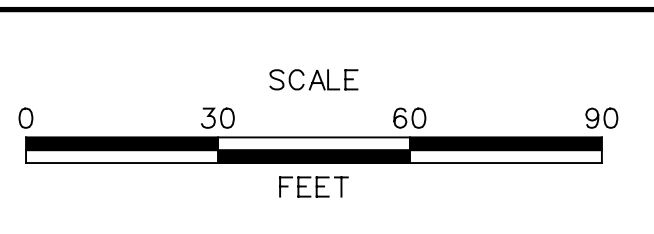


MATCH LINE STA 126+00 SHEET UT-03

MATCH LINE STA 134+00 SHEET UT-05



ADDENDUMS / REVISIONS	



**US 301
MARYLAND STATE LINE
TO LEVELS ROAD**

CONTRACT T200811301	BRIDGE NO.
COUNTY NEW CASTLE	DESIGNED BY: MAG/TAM
	CHECKED BY: PAH

UTILITY RELOCATION PLAN

SHEET NO. 694
TOTAL SHTS. 850

UT-04

LEGEND

- AW-W— ARTESIAN WATER COMPANY
- CU-G— CHESAPEAKE GAS COMPANY
- DP-E— DELMARVA POWER - ELECTRIC
- DP-E-OH— DELMARVA POWER - ELECTRIC (OVERHEAD)
- DOT-E— DELDOT - ELECTRIC UNDERGROUND
- ITMS-CON— DELDOT MULTIDUCT CONDUIT
- SIG-CON— DELDOT SIGNAL CONDUIT
- VER-C— VERIZON UNDERGROUND
- VER-C-OH— VERIZON (OVERHEAD)
- VER-FO— VERIZON - FIBER OPTIC
- VER-FO-OH— VERIZON - FIBER OPTIC (OVERHEAD)
- TM-E-OH— TOWN OF MIDDLETOWN - ELECTRIC (OVERHEAD)
- TM-S— TOWN OF MIDDLETOWN - SEWER
- WIM-E— WIM ELECTRICAL CONDUIT
- WIM-COM— WIM COMMUNICATIONS CONDUIT

MATCH LINE STA 134+00 SHEET UT-04

MATCH LINE STA 141+50 SHEET UT-06



MATCH LINE STA 1013+50 SHEET UT-26



ADDENDUMS / REVISIONS	



**US 301
MARYLAND STATE LINE
TO LEVELS ROAD**

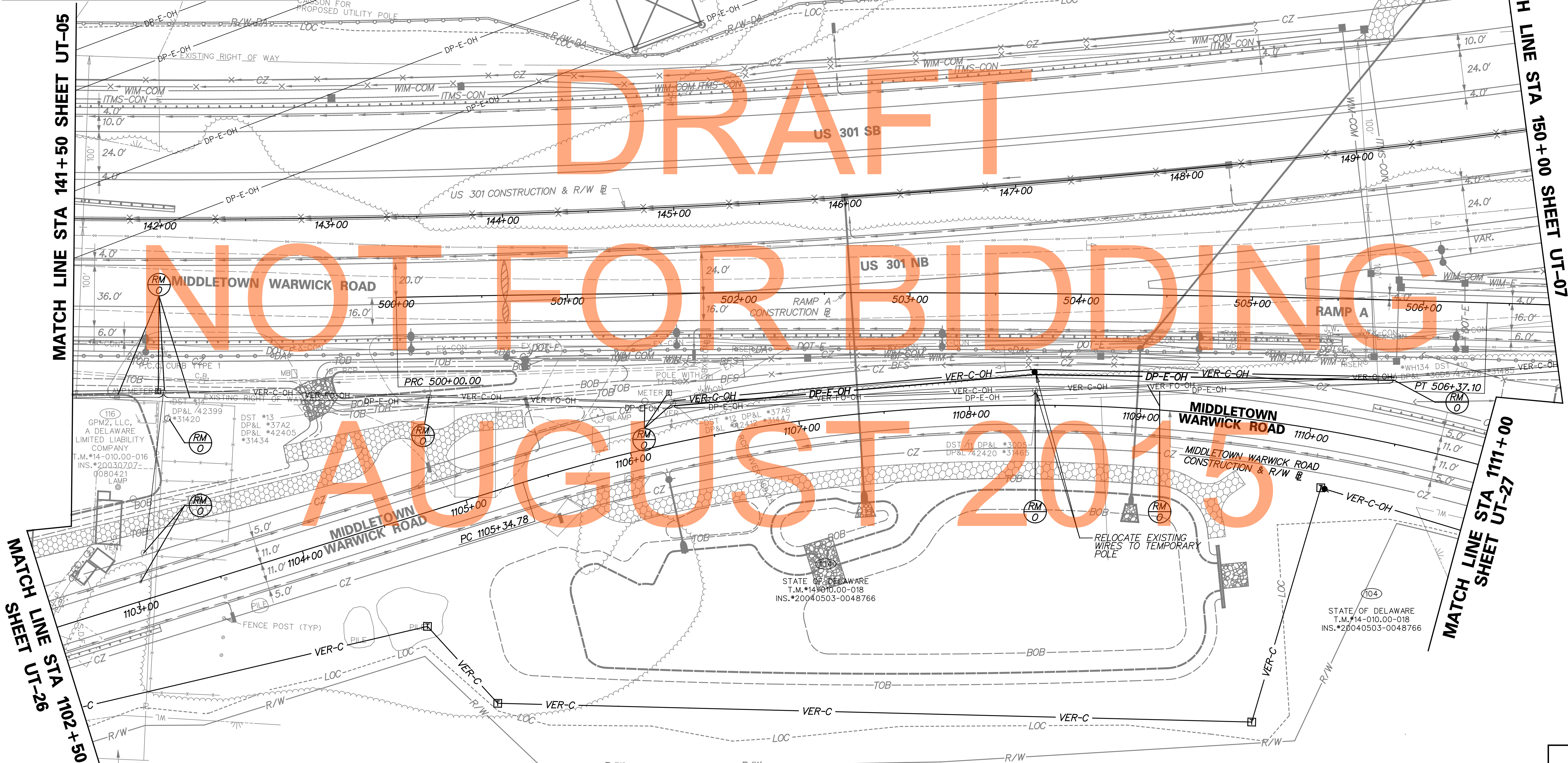
CONTRACT T200811301	BRIDGE NO.
COUNTY NEW CASTLE	DESIGNED BY: MAG/TAM
	CHECKED BY: PAH

UTILITY RELOCATION PLAN	
SHEET NO.	695
TOTAL SHTS.	850

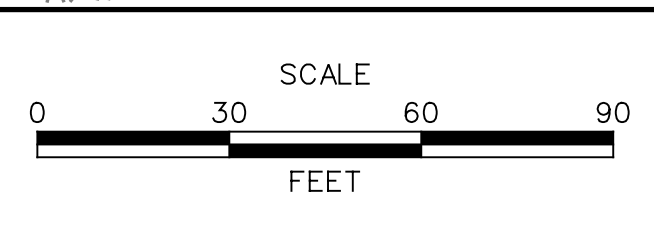
UT-05

LEGEND

- AW-W— ARTESIAN WATER COMPANY
- CU-G— CHESAPEAKE GAS COMPANY
- DP-E— DELMARVA POWER - ELECTRIC
- DP-E-OH— DELMARVA POWER - ELECTRIC (OVERHEAD)
- DOT-E— DELDOT - ELECTRIC UNDERGROUND
- ITMS-CON— DELDOT MULTIDUCT CONDUIT
- SIG-CON— DELDOT SIGNAL CONDUIT
- VER-C— VERIZON UNDERGROUND
- VER-C-OH— VERIZON (OVERHEAD)
- VER-FO— VERIZON - FIBER OPTIC
- VER-FO-OH— VERIZON - FIBER OPTIC (OVERHEAD)
- TM-E-OH— TOWN OF MIDDLETOWN - ELECTRIC (OVERHEAD)
- TM-S— TOWN OF MIDDLETOWN - SEWER
- WIM-E— WIM ELECTRICAL CONDUIT
- WIM-COM— WIM COMMUNICATIONS CONDUIT



ADDENDUMS / REVISIONS



US 301
MARYLAND STATE LINE
TO LEVELS ROAD

CONTRACT T200811301	BRIDGE NO.
COUNTY NEW CASTLE	DESIGNED BY: MAG/TAM
	CHECKED BY: PAH

UTILITY RELOCATION PLAN
SHEET NO. 696
TOTAL SHTS. 850

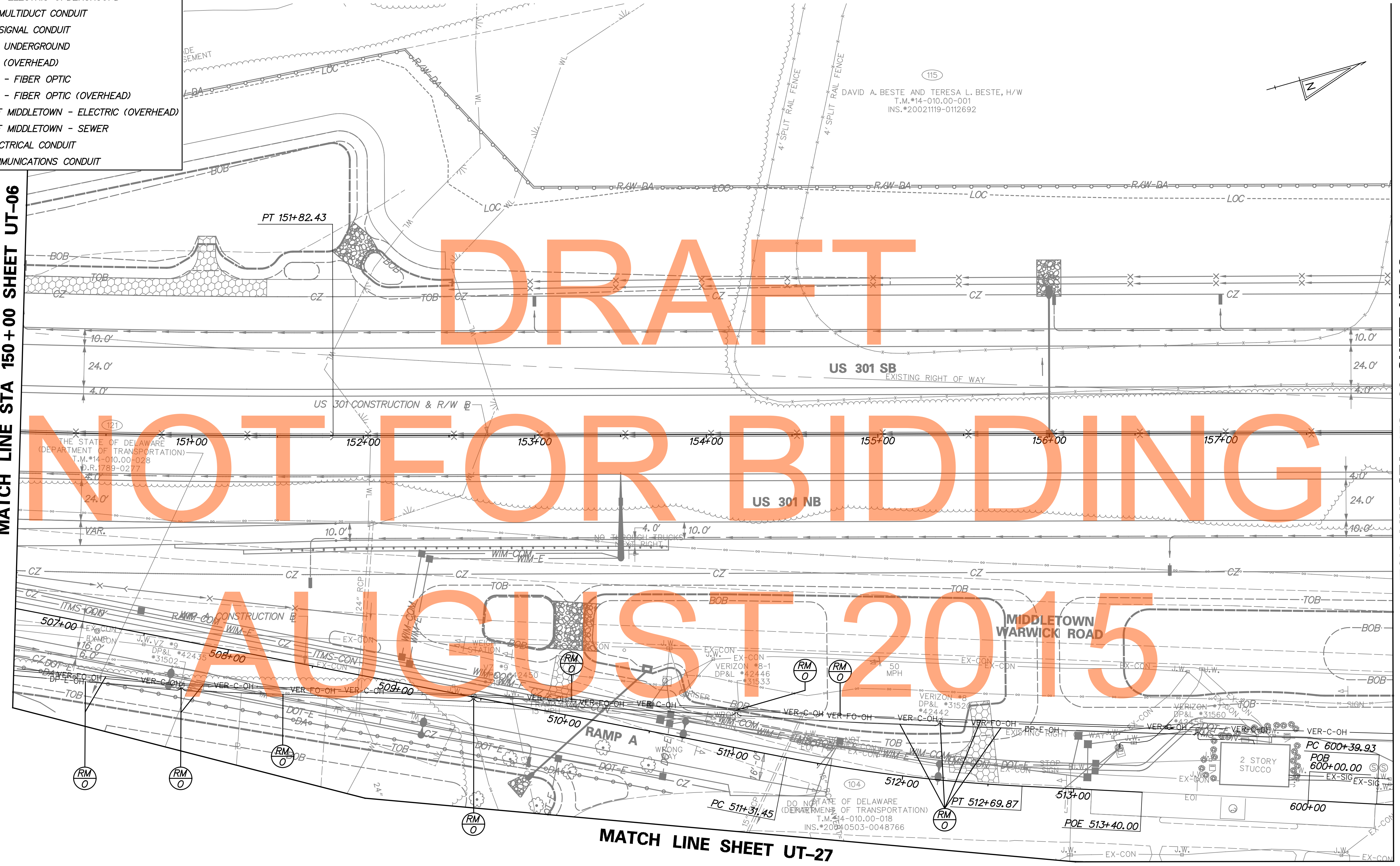
UT-06

LEGEND

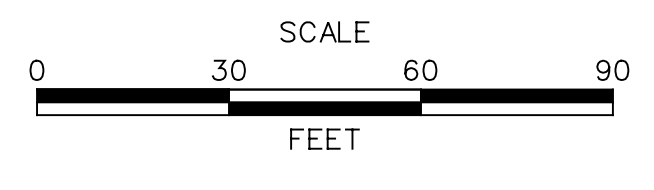
- AW-W— ARTESIAN WATER COMPANY
- CU-G— CHESAPEAKE GAS COMPANY
- DP-E— DELMARVA POWER - ELECTRIC
- DP-E-OH— DELMARVA POWER - ELECTRIC (OVERHEAD)
- DOT-E— DELDOT - ELECTRIC UNDERGROUND
- ITMS-CON— DELDOT MULTIDUCT CONDUIT
- SIG-CON— DELDOT SIGNAL CONDUIT
- VER-C— VERIZON UNDERGROUND
- VER-C-OH— VERIZON (OVERHEAD)
- VER-FO— VERIZON - FIBER OPTIC
- VER-FO-OH— VERIZON - FIBER OPTIC (OVERHEAD)
- TM-E-OH— TOWN OF MIDDLETOWN - ELECTRIC (OVERHEAD)
- TM-S— TOWN OF MIDDLETOWN - SEWER
- WIM-E— WIM ELECTRICAL CONDUIT
- WIM-COM— WIM COMMUNICATIONS CONDUIT

MATCH LINE STA 150+00 SHEET UT-06

MATCH LINE STA 158+00 SHEET UT-08



ADDENDUMS / REVISIONS	



**US 301
MARYLAND STATE LINE
TO LEVELS ROAD**

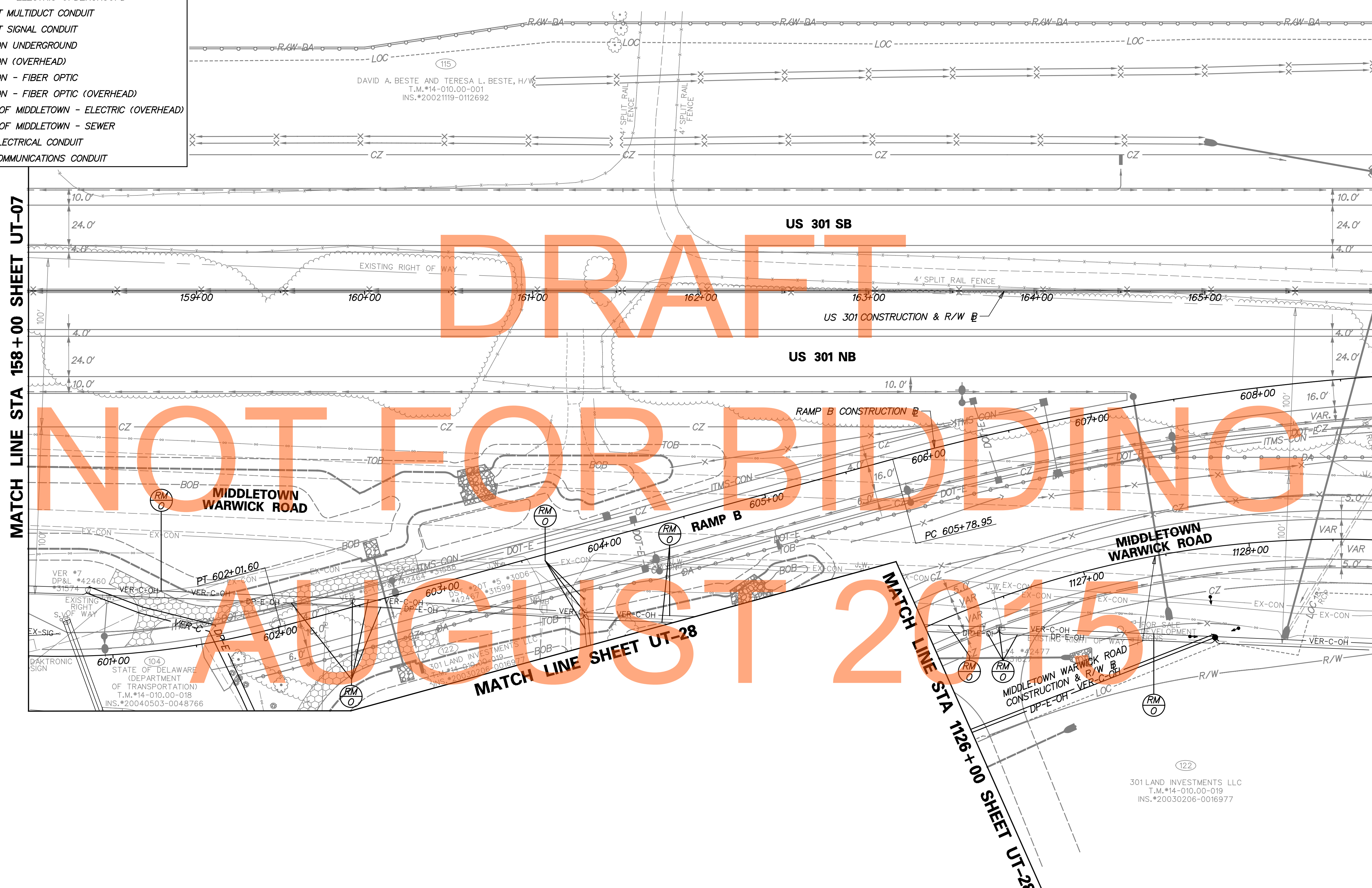
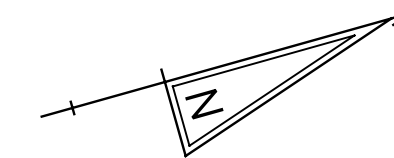
CONTRACT T200811301	BRIDGE NO.	
COUNTY NEW CASTLE	DESIGNED BY: MAG/TAM	
	CHECKED BY: PAH	

UTILITY RELOCATION PLAN

UT-07
SHEET NO. 697
TOTAL SHTS. 850

LEGEND

- AW-W— ARTESIAN WATER COMPANY
- CU-G— CHESAPEAKE GAS COMPANY
- DP-E— DELMARVA POWER - ELECTRIC
- DP-E-OH— DELMARVA POWER - ELECTRIC (OVERHEAD)
- DOT-E— DELDOT - ELECTRIC UNDERGROUND
- ITMS-CON— DELDOT MULTIDUCT CONDUIT
- SIG-CON— DELDOT SIGNAL CONDUIT
- VER-C— VERIZON UNDERGROUND
- VER-C-OH— VERIZON (OVERHEAD)
- VER-FO— VERIZON - FIBER OPTIC
- VER-FO-OH— VERIZON - FIBER OPTIC (OVERHEAD)
- TM-E-OH— TOWN OF MIDDLETOWN - ELECTRIC (OVERHEAD)
- TM-S— TOWN OF MIDDLETOWN - SEWER
- WIM-E— WIM ELECTRICAL CONDUIT
- WIM-COM— WIM COMMUNICATIONS CONDUIT



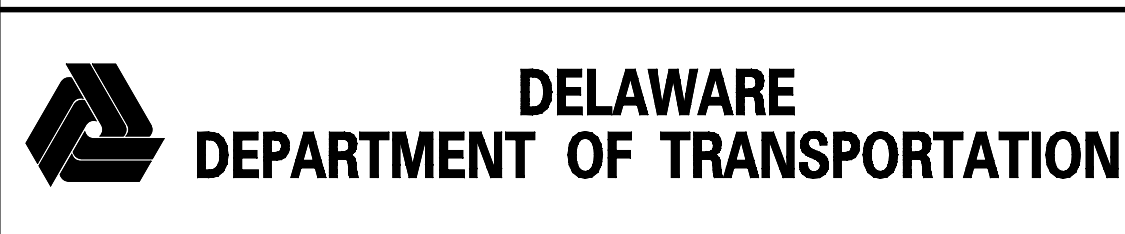
MATCH LINE STA 158+00 SHEET UT-07

MATCH LINE STA 166+00 SHEET UT-09

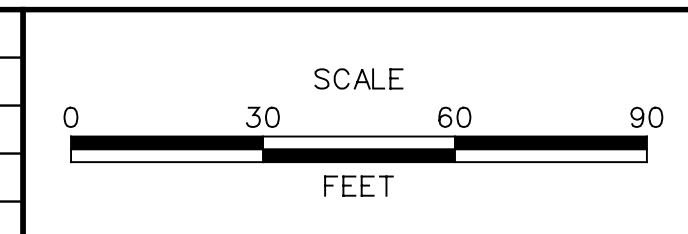
MATCH LINE STA 1126+00 SHEET UT-28

MATCH LINE SHEET UT-28

MATCH LINE STA 1126+00 SHEET UT-28



ADDENDUMS / REVISIONS	



**US 301
MARYLAND STATE LINE
TO LEVELS ROAD**

CONTRACT T200811301	BRIDGE NO.
COUNTY NEW CASTLE	DESIGNED BY: MAG/TAM
	CHECKED BY: PAH

UTILITY RELOCATION PLAN

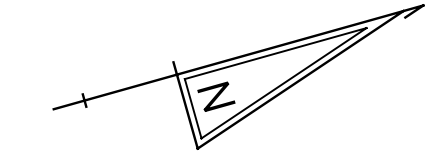
UT-08	SHEET NO. 698
	TOTAL SHTS. 850

122
301 LAND INVESTMENTS LLC
T.M.*14-010.00-019
INS.*20030206-0016977

LEGEND

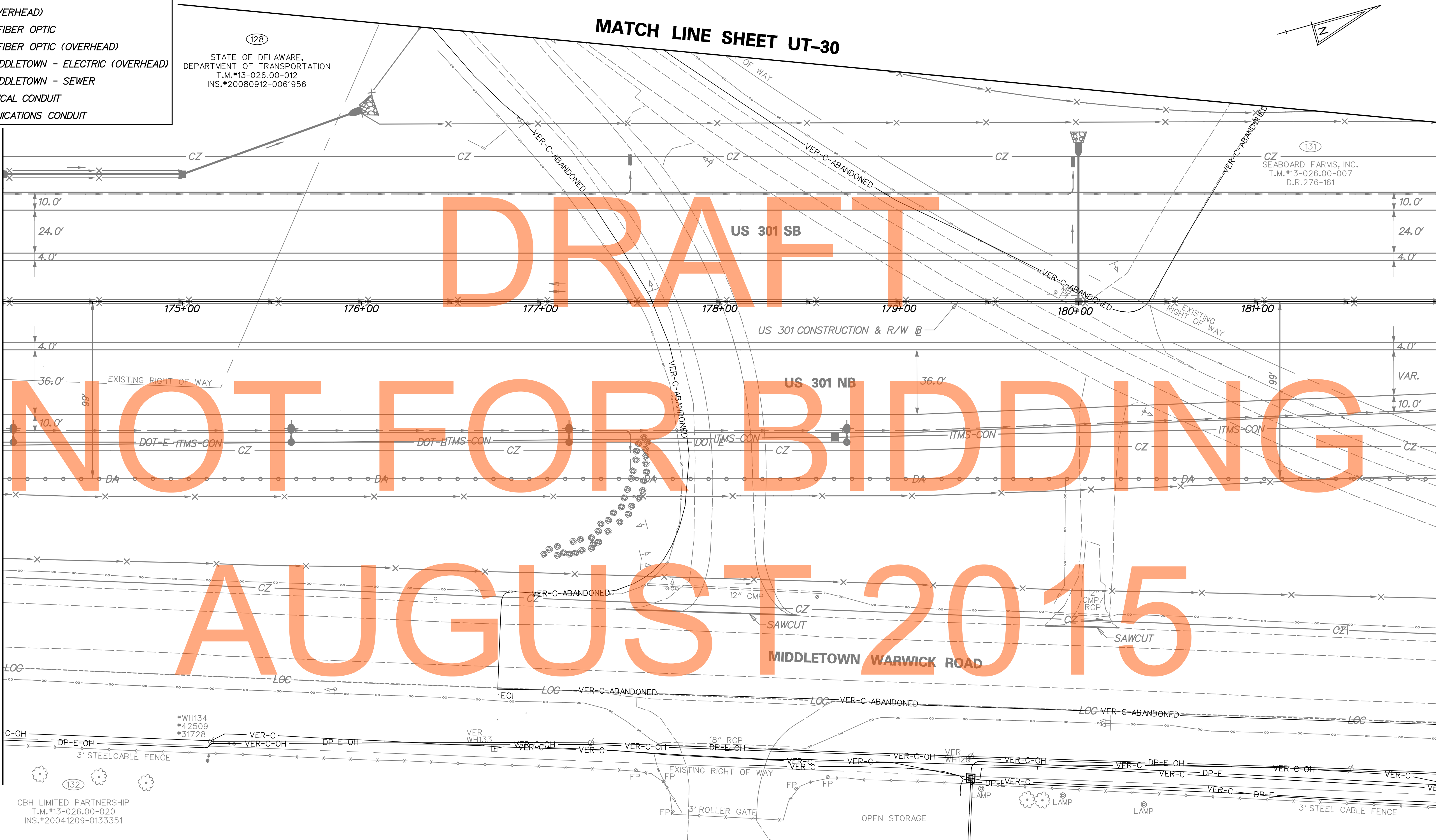
- AW-W— ARTESIAN WATER COMPANY
- CU-G— CHESAPEAKE GAS COMPANY
- DP-E— DELMARVA POWER - ELECTRIC
- DP-E-OH— DELMARVA POWER - ELECTRIC (OVERHEAD)
- DOT-E— DELDOT - ELECTRIC UNDERGROUND
- ITMS-CON— DELDOT MULTIDUCT CONDUIT
- SIG-CON— DELDOT SIGNAL CONDUIT
- VER-C— VERIZON UNDERGROUND
- VER-C-OH— VERIZON (OVERHEAD)
- VER-FO— VERIZON - FIBER OPTIC
- VER-FO-OH— VERIZON - FIBER OPTIC (OVERHEAD)
- TM-E-OH— TOWN OF MIDDLETOWN - ELECTRIC (OVERHEAD)
- TM-S— TOWN OF MIDDLETOWN - SEWER
- WIM-E— WIM ELECTRICAL CONDUIT
- WIM-COM— WIM COMMUNICATIONS CONDUIT

STATE OF DELAWARE,
DEPARTMENT OF TRANSPORTATION
T.M.#13-026.00-012
INS.#20080912-0061956



MATCH LINE STA 174+00 SHEET UT-09

MATCH LINE STA 182+00 SHEET UT-11



CBH LIMITED PARTNERSHIP
T.M.#13-026.00-020
INS.#20041209-0133351



ADDENDUMS / REVISIONS	



**US 301
MARYLAND STATE LINE
TO LEVELS ROAD**

CONTRACT T200811301	BRIDGE NO.
COUNTY NEW CASTLE	DESIGNED BY: MAG/TAM
	CHECKED BY: PAH

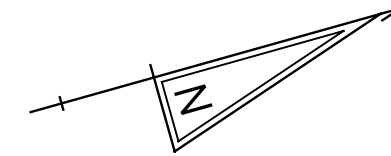
UTILITY RELOCATION PLAN

UT-10	SHEET NO. 700
	TOTAL SHTS. 850

LEGEND

- AW-W— ARTESIAN WATER COMPANY
- CU-G— CHESAPEAKE GAS COMPANY
- DP-E— DELMARVA POWER - ELECTRIC
- DP-E-OH— DELMARVA POWER - ELECTRIC (OVERHEAD)
- DOT-E— DELDOT - ELECTRIC UNDERGROUND
- ITMS-CON— DELDOT MULTIDUCT CONDUIT
- SIG-CON— DELDOT SIGNAL CONDUIT
- VER-C— VERIZON UNDERGROUND
- VER-C-OH— VERIZON (OVERHEAD)
- VER-FO— VERIZON - FIBER OPTIC
- VER-FO-OH— VERIZON - FIBER OPTIC (OVERHEAD)
- TM-E-OH— TOWN OF MIDDLETOWN - ELECTRIC (OVERHEAD)
- TM-S— TOWN OF MIDDLETOWN - SEWER
- WIM-E— WIM ELECTRICAL CONDUIT
- WIM-COM— WIM COMMUNICATIONS CONDUIT

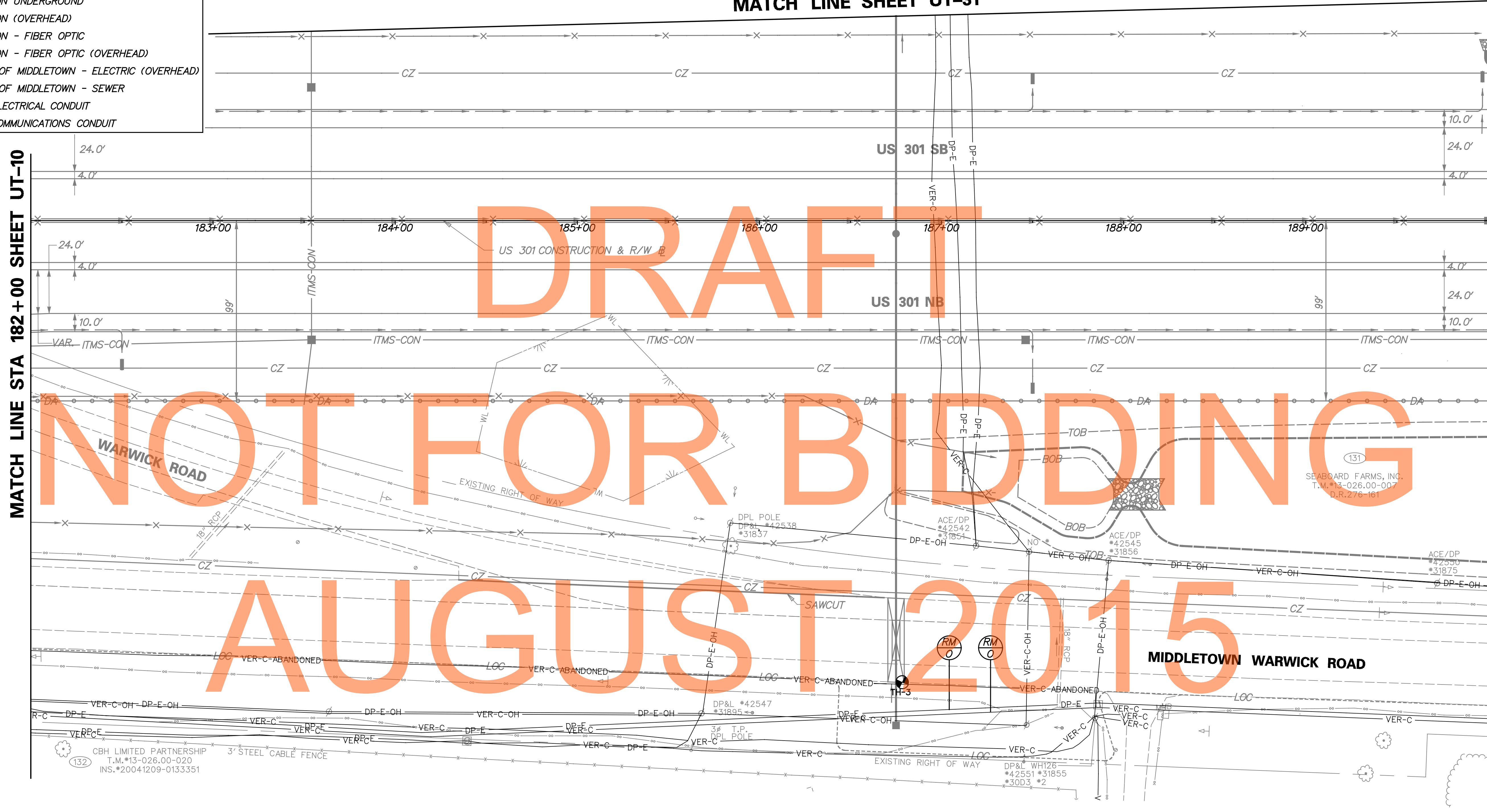
UTILITY TEST HOLE SCHEDULE						
NO.	UTILITY	STATION	OFFSET	GRND EL.	COVER	O. D. & MATERIAL
3	VERIZON	186+78.4±	253.5' RT.	70.22	2.62'	1 1/4" TELEPHONE CABLE



MATCH LINE SHEET UT-31

MATCH LINE STA 182+00 SHEET UT-10

MATCH LINE STA 190+00 SHEET UT-12



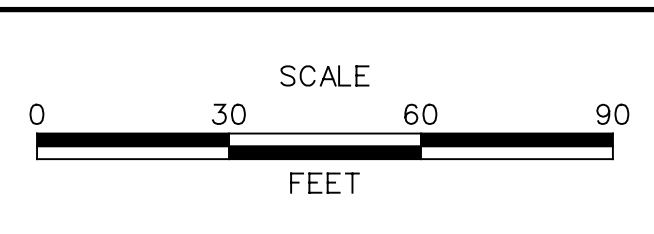
DRAFT

NOT FOR BIDDING

AUGUST 2015



ADDENDUMS / REVISIONS	



**US 301
MARYLAND STATE LINE
TO LEVELS ROAD**

CONTRACT	BRIDGE NO.
T200811301	
COUNTY	DESIGNED BY: MAG/TAM
NEW CASTLE	CHECKED BY: PAH

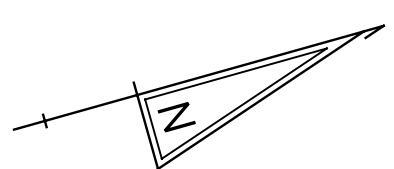
UTILITY RELOCATION PLAN

UT-11	
SHEET NO.	701
TOTAL SHTS.	850

LEGEND

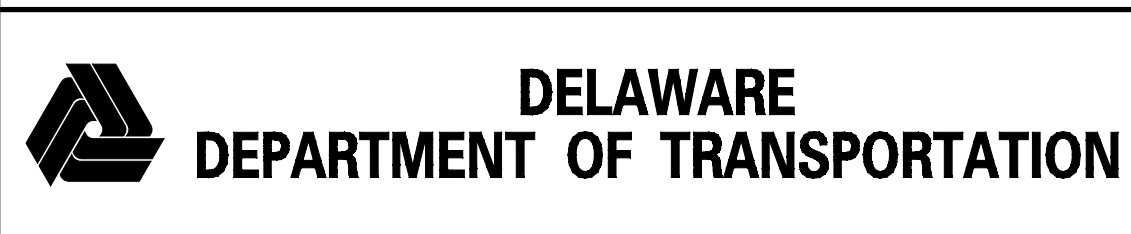
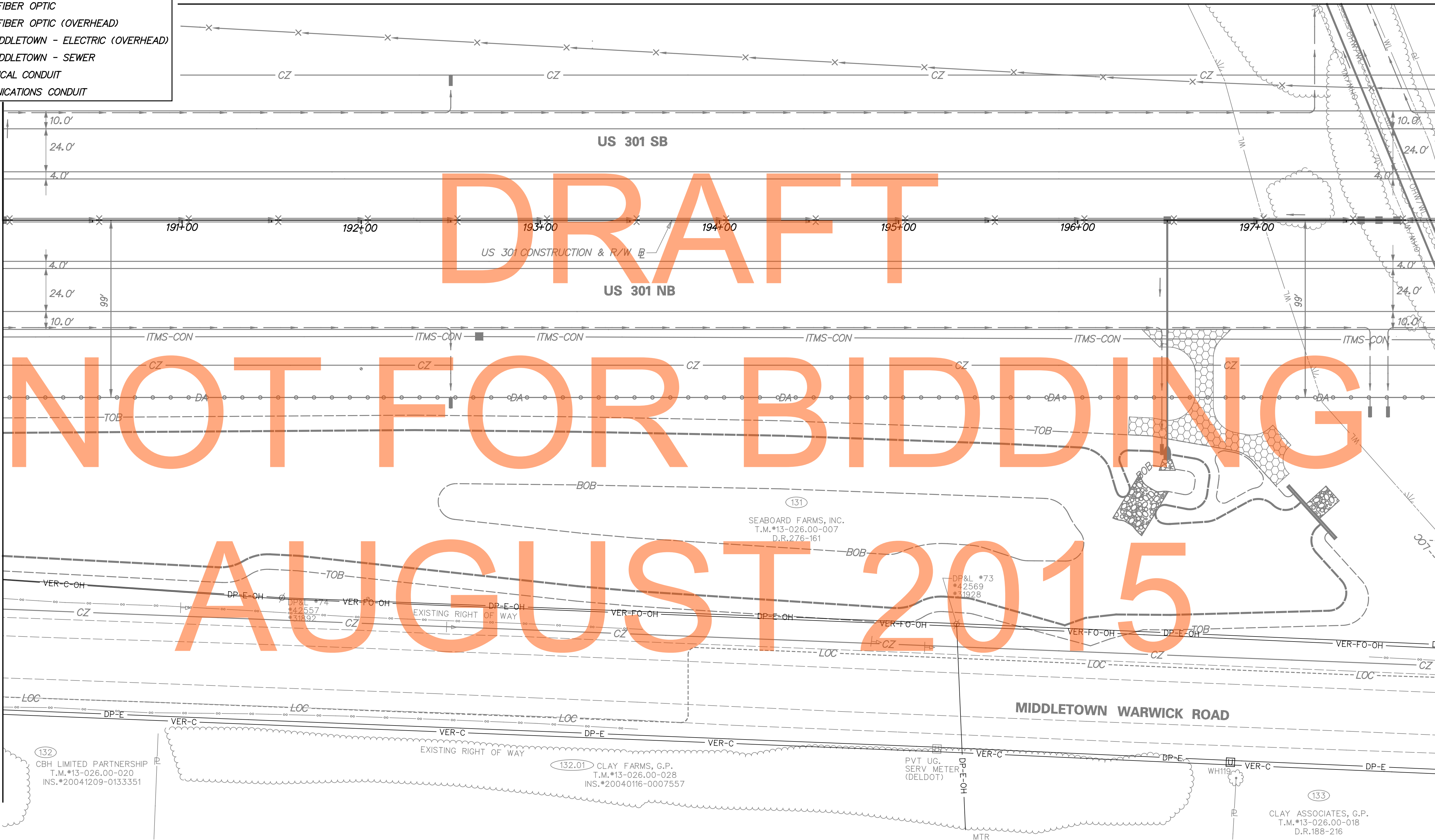
- AW-W— ARTESIAN WATER COMPANY
- CU-G— CHESAPEAKE GAS COMPANY
- DP-E— DELMARVA POWER - ELECTRIC
- DP-E-OH— DELMARVA POWER - ELECTRIC (OVERHEAD)
- DOT-E— DELDOT - ELECTRIC UNDERGROUND
- ITMS-CON— DELDOT MULTIDUCT CONDUIT
- SIG-CON— DELDOT SIGNAL CONDUIT
- VER-C— VERIZON UNDERGROUND
- VER-C-OH— VERIZON (OVERHEAD)
- VER-FO— VERIZON - FIBER OPTIC
- VER-FO-OH— VERIZON - FIBER OPTIC (OVERHEAD)
- TM-E-OH— TOWN OF MIDDLETOWN - ELECTRIC (OVERHEAD)
- TM-S— TOWN OF MIDDLETOWN - SEWER
- WIM-E— WIM ELECTRICAL CONDUIT
- WIM-COM— WIM COMMUNICATIONS CONDUIT

MATCH LINE SHEET UT-32

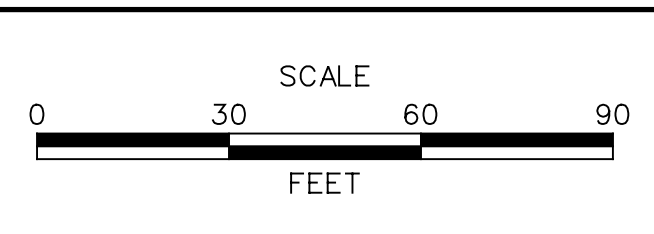


MATCH LINE STA 190+00 SHEET UT-11

MATCH LINE STA 198+00 SHEET UT-13



ADDENDUMS / REVISIONS	



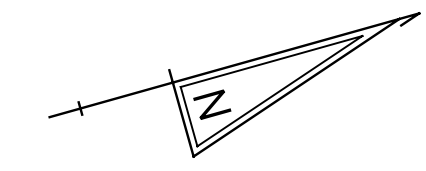
**US 301
MARYLAND STATE LINE
TO LEVELS ROAD**

CONTRACT T200811301	BRIDGE NO.
COUNTY NEW CASTLE	DESIGNED BY: MAG/TAM
	CHECKED BY: PAH

UTILITY RELOCATION PLAN

UT-12	
SHEET NO.	702
TOTAL SHTS.	850

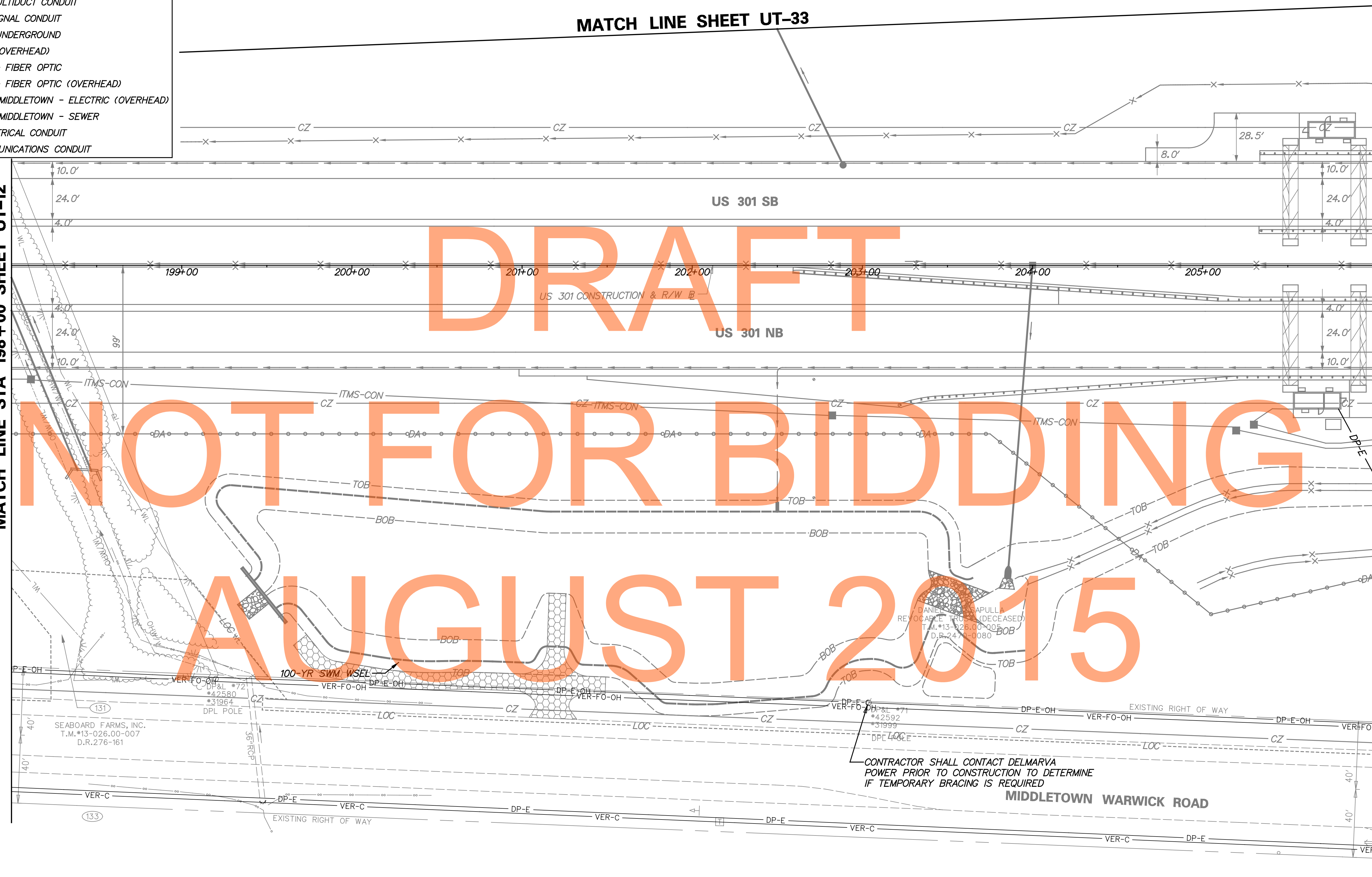
- LEGEND**
- AW-W— ARTESIAN WATER COMPANY
 - CU-G— CHESAPEAKE GAS COMPANY
 - DP-E— DELMARVA POWER - ELECTRIC
 - DP-E-OH— DELMARVA POWER - ELECTRIC (OVERHEAD)
 - DOT-E— DELDOT - ELECTRIC UNDERGROUND
 - ITMS-CON— DELDOT MULTIDUCT CONDUIT
 - SIG-CON— DELDOT SIGNAL CONDUIT
 - VER-C— VERIZON UNDERGROUND
 - VER-C-OH— VERIZON (OVERHEAD)
 - VER-FO— VERIZON - FIBER OPTIC
 - VER-FO-OH— VERIZON - FIBER OPTIC (OVERHEAD)
 - TM-E-OH— TOWN OF MIDDLETOWN - ELECTRIC (OVERHEAD)
 - TM-S— TOWN OF MIDDLETOWN - SEWER
 - WIM-E— WIM ELECTRICAL CONDUIT
 - WIM-COM— WIM COMMUNICATIONS CONDUIT



MATCH LINE SHEET UT-33

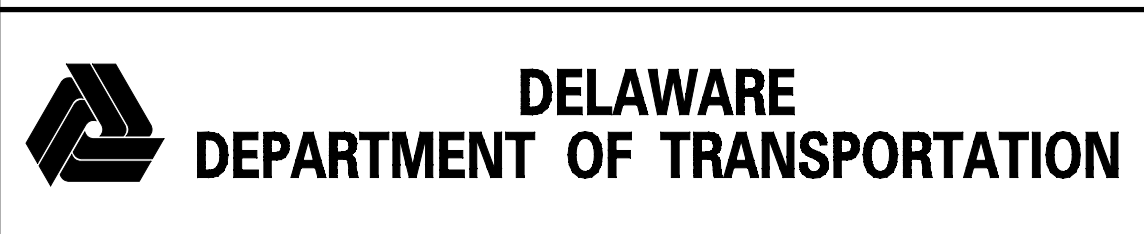
MATCH LINE STA 198+00 SHEET UT-12

MATCH LINE STA 206+00 SHEET UT-14

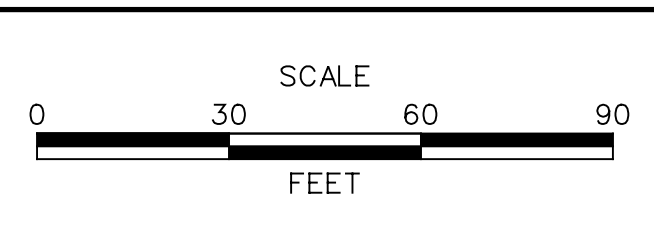


CONTRACTOR SHALL CONTACT DELMARVA POWER PRIOR TO CONSTRUCTION TO DETERMINE IF TEMPORARY BRACING IS REQUIRED

MIDDLETOWN WARWICK ROAD



ADDENDUMS / REVISIONS	



**US 301
MARYLAND STATE LINE
TO LEVELS ROAD**

CONTRACT T200811301	BRIDGE NO.
COUNTY NEW CASTLE	DESIGNED BY: MAG/TAM
	CHECKED BY: PAH

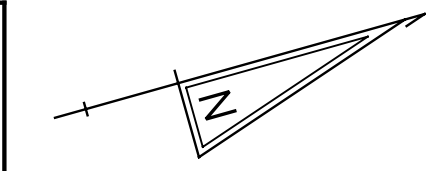
UTILITY RELOCATION PLAN

UT-13
SHEET NO. 703
TOTAL SHTS. 850

LEGEND

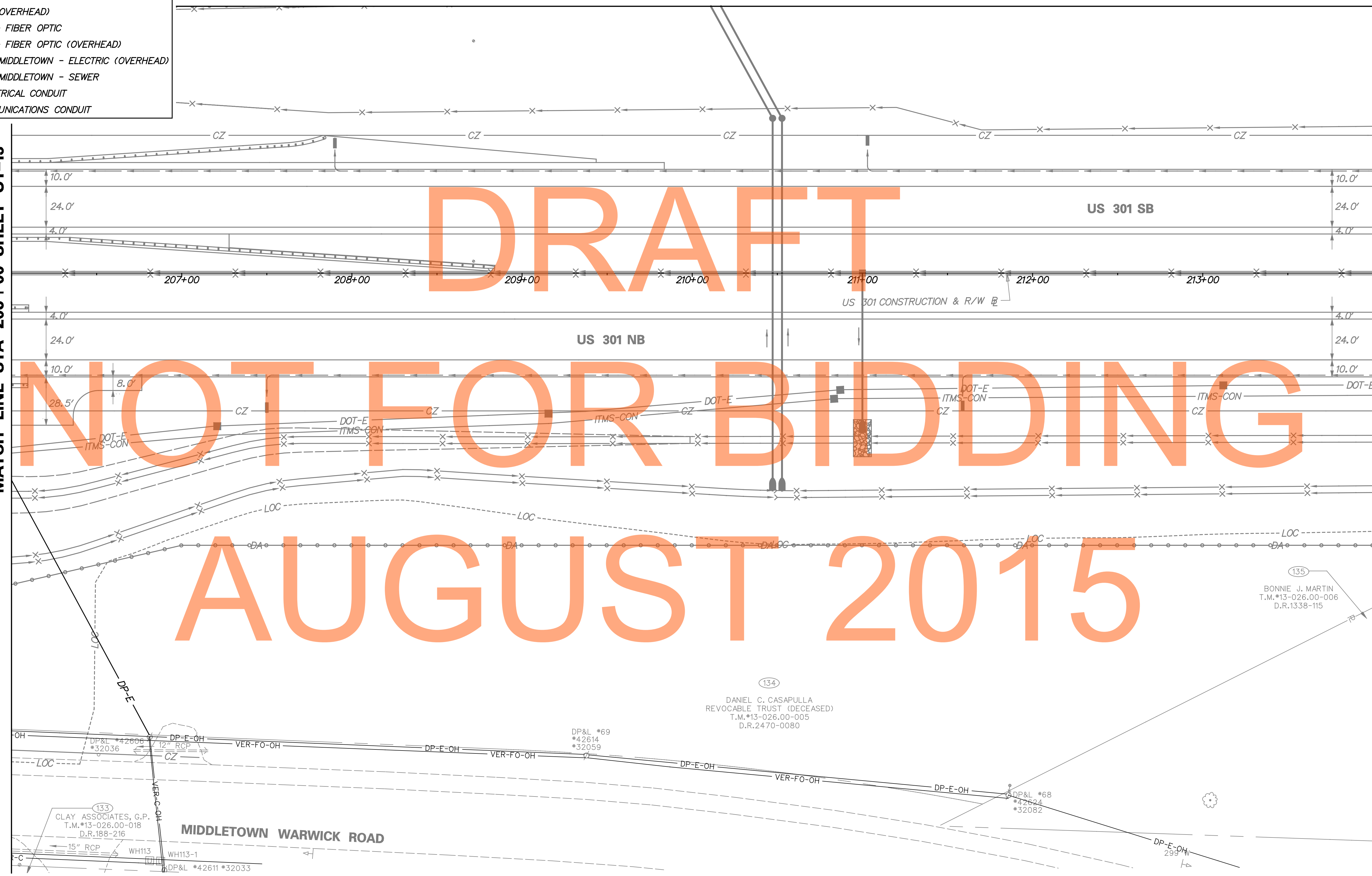
- AW-W— ARTESIAN WATER COMPANY
- CU-G— CHESAPEAKE GAS COMPANY
- DP-E— DELMARVA POWER - ELECTRIC
- DP-E-OH— DELMARVA POWER - ELECTRIC (OVERHEAD)
- DOT-E— DELDOT - ELECTRIC UNDERGROUND
- ITMS-CON— DELDOT MULTIDUCT CONDUIT
- SIG-CON— DELDOT SIGNAL CONDUIT
- VER-C— VERIZON UNDERGROUND
- VER-C-OH— VERIZON (OVERHEAD)
- VER-FO— VERIZON - FIBER OPTIC
- VER-FO-OH— VERIZON - FIBER OPTIC (OVERHEAD)
- TM-E-OH— TOWN OF MIDDLETOWN - ELECTRIC (OVERHEAD)
- TM-S— TOWN OF MIDDLETOWN - SEWER
- WIM-E— WIM ELECTRICAL CONDUIT
- WIM-COM— WIM COMMUNICATIONS CONDUIT

MATCH LINE SHEET UT-34



MATCH LINE STA 206+00 SHEET UT-13

MATCH LINE STA 214+00 SHEET UT-15

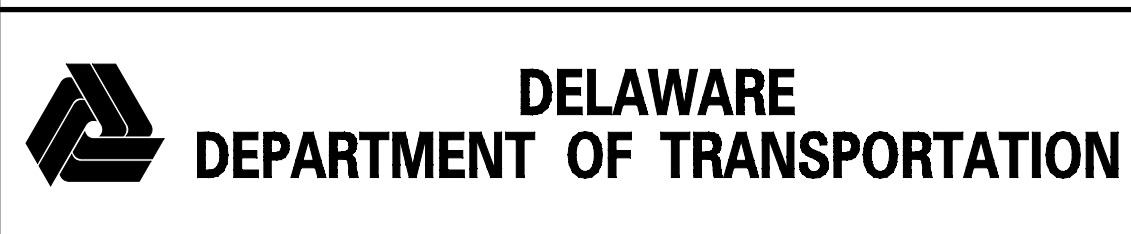


133
CLAY ASSOCIATES, G.P.
T.M.*13-026.00-018
D.R.188-216

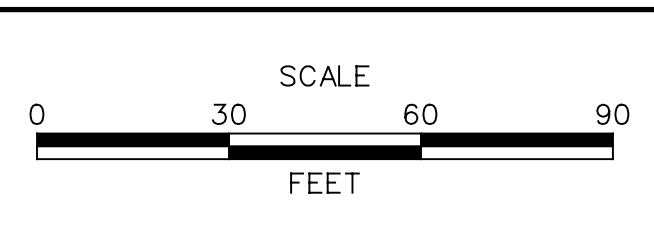
134
DANIEL C. CASAPULLA
REVOCABLE TRUST (DECEASED)
T.M.*13-026.00-005
D.R.2470-0080

135
BONNIE J. MARTIN
T.M.*13-026.00-006
D.R.1338-115

MIDDLETOWN WARWICK ROAD



ADDENDUMS / REVISIONS	



US 301 MARYLAND STATE LINE TO LEVELS ROAD

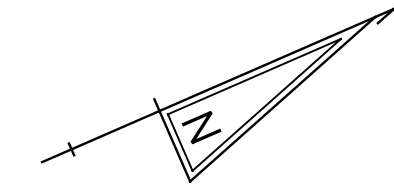
CONTRACT T200811301	BRIDGE NO.
COUNTY NEW CASTLE	DESIGNED BY: MAG/TAM
	CHECKED BY: PAH

UTILITY RELOCATION PLAN

UT-14	SHEET NO. 704
	TOTAL SHTS. 850

LEGEND

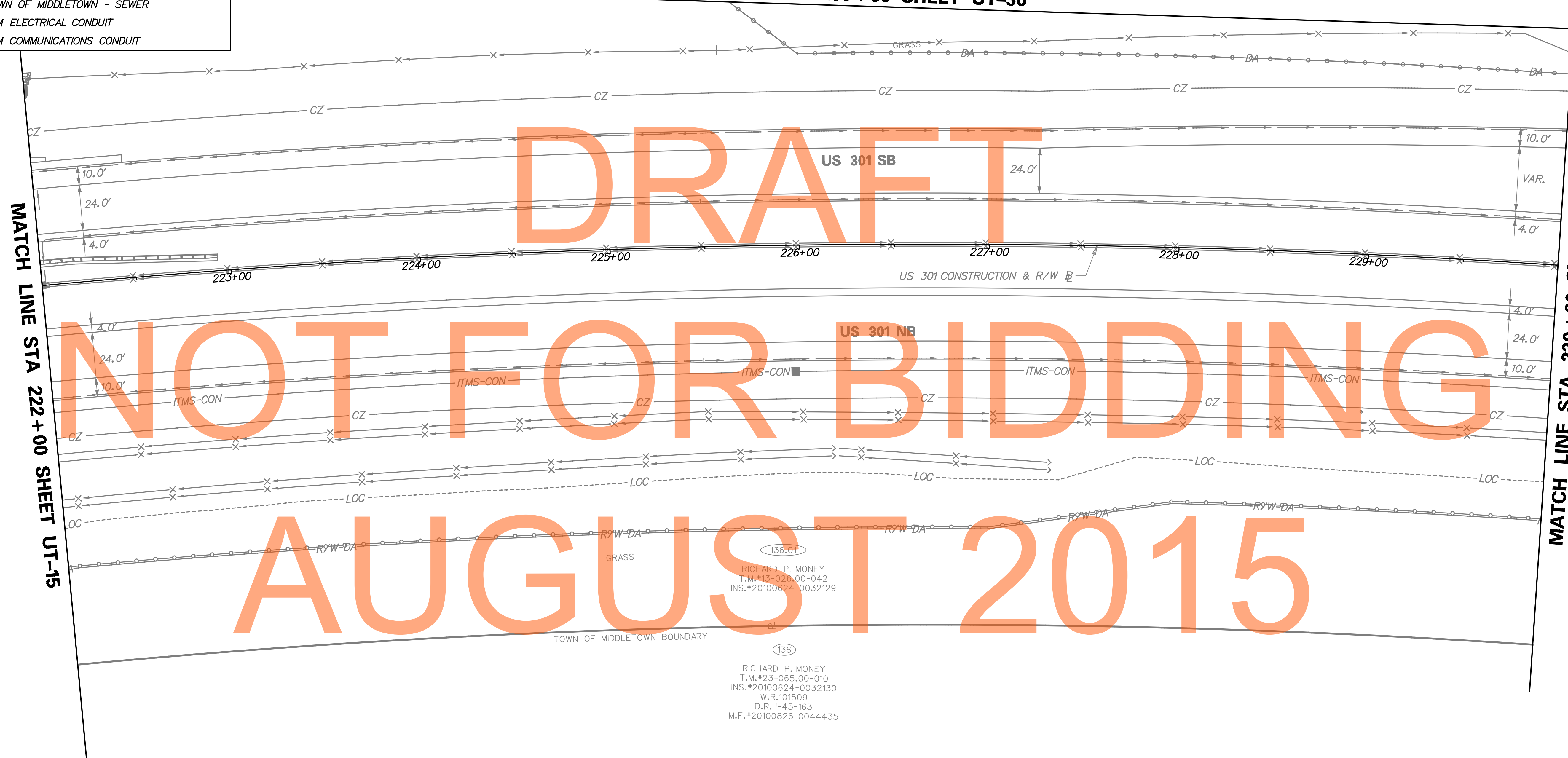
- AW-W— ARTESIAN WATER COMPANY
- CU-G— CHESAPEAKE GAS COMPANY
- DP-E— DELMARVA POWER - ELECTRIC
- DP-E-OH— DELMARVA POWER - ELECTRIC (OVERHEAD)
- DOT-E— DELDOT - ELECTRIC UNDERGROUND
- ITMS-CON— DELDOT MULTIDUCT CONDUIT
- SIG-CON— DELDOT SIGNAL CONDUIT
- VER-C— VERIZON UNDERGROUND
- VER-C-OH— VERIZON (OVERHEAD)
- VER-FO— VERIZON - FIBER OPTIC
- VER-FO-OH— VERIZON - FIBER OPTIC (OVERHEAD)
- TM-E-OH— TOWN OF MIDDLETOWN - ELECTRIC (OVERHEAD)
- TM-S— TOWN OF MIDDLETOWN - SEWER
- WIM-E— WIM ELECTRICAL CONDUIT
- WIM-COM— WIM COMMUNICATIONS CONDUIT



MATCH LINE STA 230+00 SHEET UT-36

MATCH LINE STA 222+00 SHEET UT-15

MATCH LINE STA 230+00 SHEET UT-17



DRAFT

NOT FOR BIDDING

AUGUST 2015

136.01
 RICHARD P. MONEY
 T.M.#13-026.00-042
 INS.#20100624-0032129

136
 RICHARD P. MONEY
 T.M.#23-065.00-010
 INS.#20100624-0032130
 W.R.101509
 D.R.1-45-163
 M.F.#20100826-0044435



ADDENDUMS / REVISIONS	



**US 301
 MARYLAND STATE LINE
 TO LEVELS ROAD**

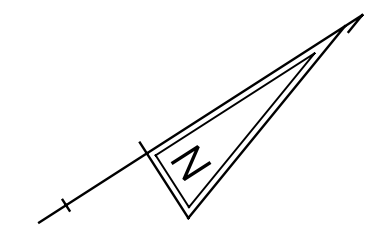
CONTRACT T200811301	BRIDGE NO.
COUNTY NEW CASTLE	DESIGNED BY: MAG/TAM CHECKED BY: PAH

UTILITY RELOCATION PLAN

UT-16	
SHEET NO.	706
TOTAL SHTS.	850

LEGEND

- AW-W— ARTESIAN WATER COMPANY
- CU-G— CHESAPEAKE GAS COMPANY
- DP-E— DELMARVA POWER - ELECTRIC
- DP-E-OH— DELMARVA POWER - ELECTRIC (OVERHEAD)
- DOT-E— DELDOT - ELECTRIC UNDERGROUND
- ITMS-CON— DELDOT MULTIDUCT CONDUIT
- SIG-CON— DELDOT SIGNAL CONDUIT
- VER-C— VERIZON UNDERGROUND
- VER-C-OH— VERIZON (OVERHEAD)
- VER-FO— VERIZON - FIBER OPTIC
- VER-FO-OH— VERIZON - FIBER OPTIC (OVERHEAD)
- TM-E-OH— TOWN OF MIDDLETOWN - ELECTRIC (OVERHEAD)
- TM-S— TOWN OF MIDDLETOWN - SEWER
- WIM-E— WIM ELECTRICAL CONDUIT
- WIM-COM— WIM COMMUNICATIONS CONDUIT



MATCH LINE SHEET UT-37



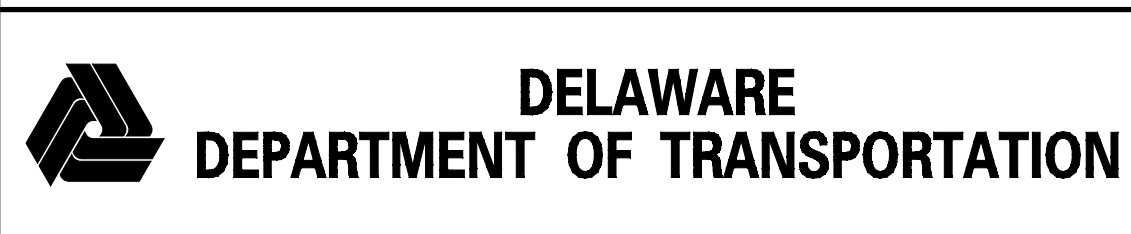
DRAFT

NOT FOR BIDDING

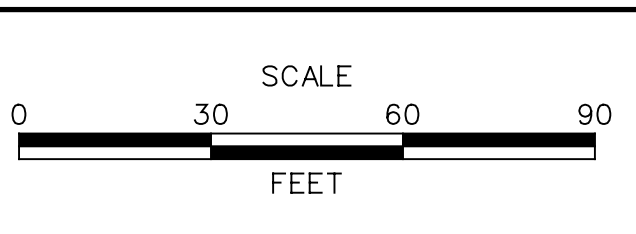
AUGUST 2015

136.01
 RICHARD P. MONEY
 T.M.#13-026.00-042
 INS.#20100624-0032129

136
 RICHARD P. MONEY
 T.M.#23-065.00-010
 INS.#20100624-0032130
 W.R.101509
 D.R. I-45-163



ADDENDUMS / REVISIONS



**US 301
MARYLAND STATE LINE
TO LEVELS ROAD**

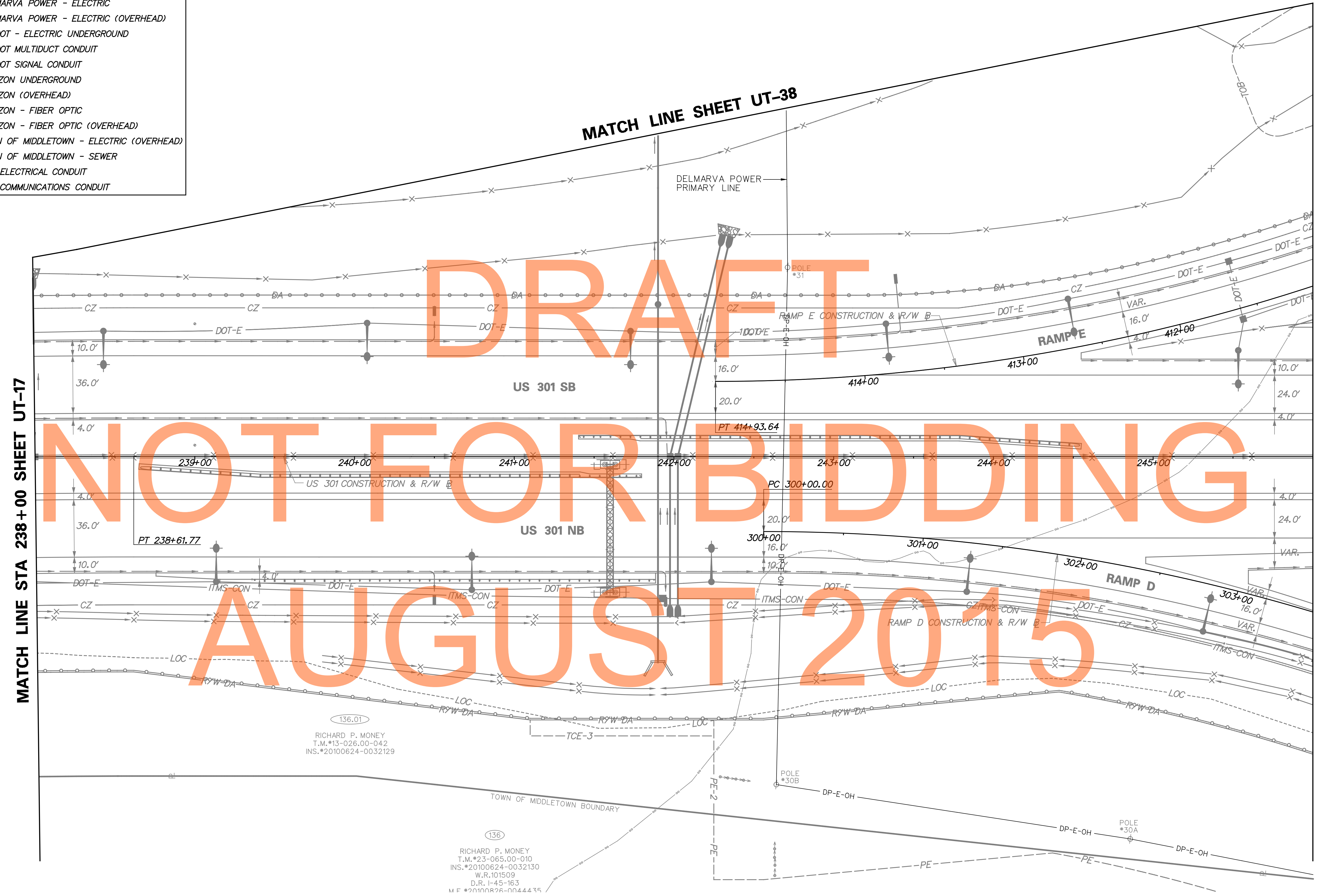
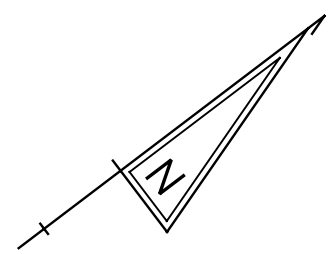
CONTRACT T200811301	BRIDGE NO.	DESIGNED BY: MAG/TAM
COUNTY NEW CASTLE		CHECKED BY: PAH

UTILITY RELOCATION PLAN

UT-17
SHEET NO. 707
TOTAL SHTS. 850

LEGEND

- AW-W— ARTESIAN WATER COMPANY
- CU-G— CHESAPEAKE GAS COMPANY
- DP-E— DELMARVA POWER - ELECTRIC
- DP-E-OH— DELMARVA POWER - ELECTRIC (OVERHEAD)
- DOT-E— DELDOT - ELECTRIC UNDERGROUND
- ITMS-CON— DELDOT MULTIDUCT CONDUIT
- SIG-CON— DELDOT SIGNAL CONDUIT
- VER-C— VERIZON UNDERGROUND
- VER-C-OH— VERIZON (OVERHEAD)
- VER-FO— VERIZON - FIBER OPTIC
- VER-FO-OH— VERIZON - FIBER OPTIC (OVERHEAD)
- TM-E-OH— TOWN OF MIDDLETOWN - ELECTRIC (OVERHEAD)
- TM-S— TOWN OF MIDDLETOWN - SEWER
- WIM-E— WIM ELECTRICAL CONDUIT
- WIM-COM— WIM COMMUNICATIONS CONDUIT



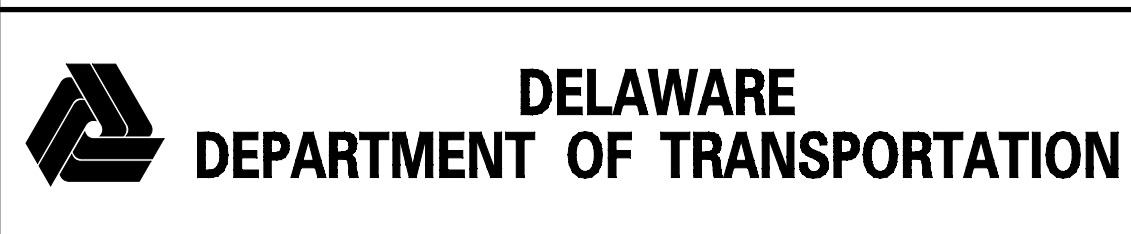
MATCH LINE STA 238+00 SHEET UT-17

MATCH LINE STA 246+00 SHEET UT-19

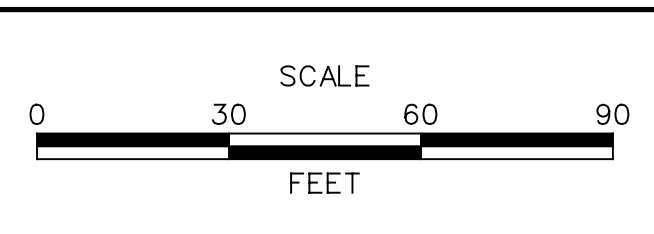
DRAFT
NOT FOR BIDDING
AUGUST 2015

136.01
RICHARD P. MONEY
T.M.#13-026.00-042
INS.#20100624-0032129

136
RICHARD P. MONEY
T.M.#23-065.00-010
INS.#20100624-0032130
W.R.101509
D.R. I-45-163
M.F.#20100826-0044435



ADDENDUMS / REVISIONS	



**US 301
MARYLAND STATE LINE
TO LEVELS ROAD**

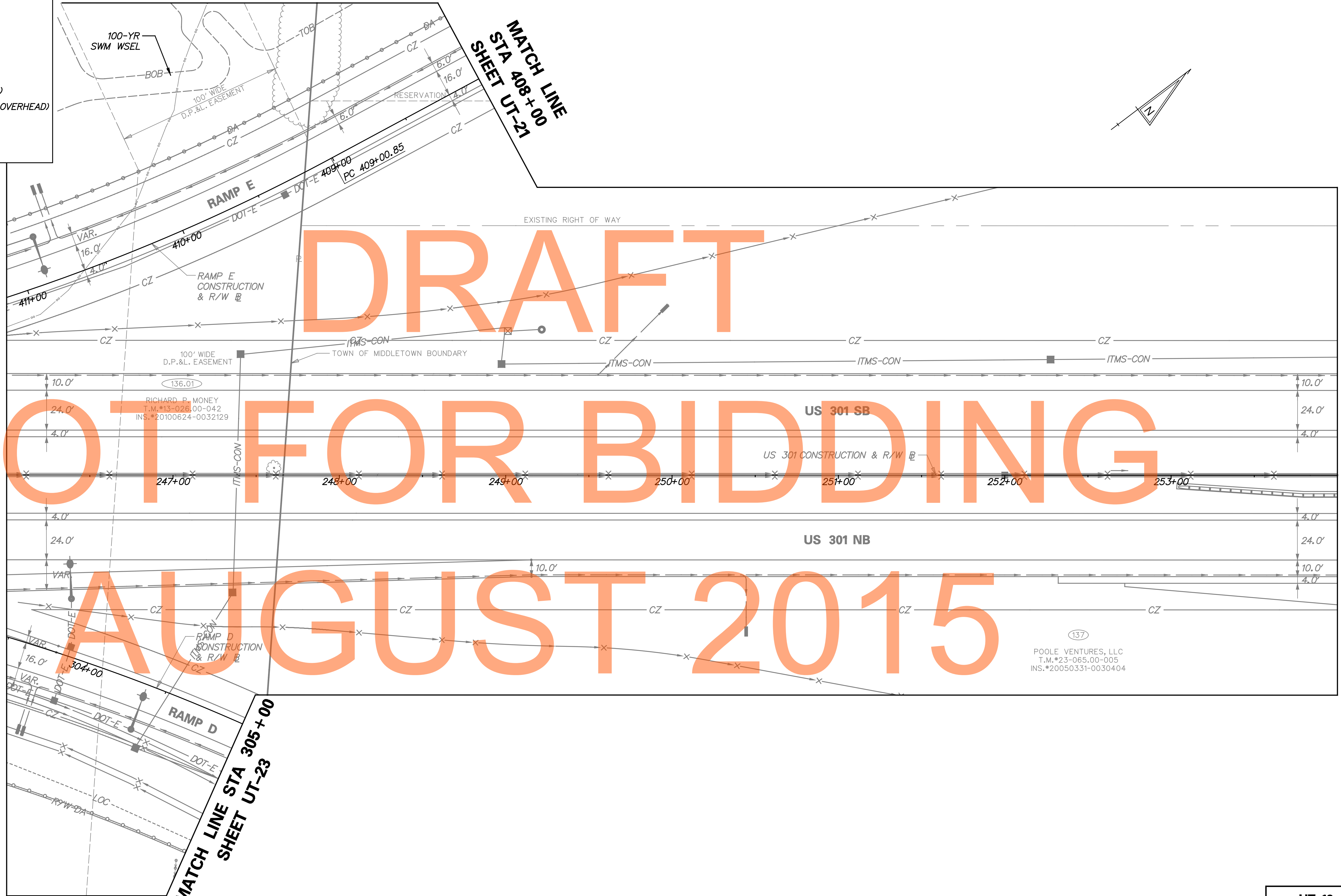
CONTRACT T200811301	BRIDGE NO.
COUNTY NEW CASTLE	DESIGNED BY: MAG/TAM
	CHECKED BY: PAH

UTILITY RELOCATION PLAN

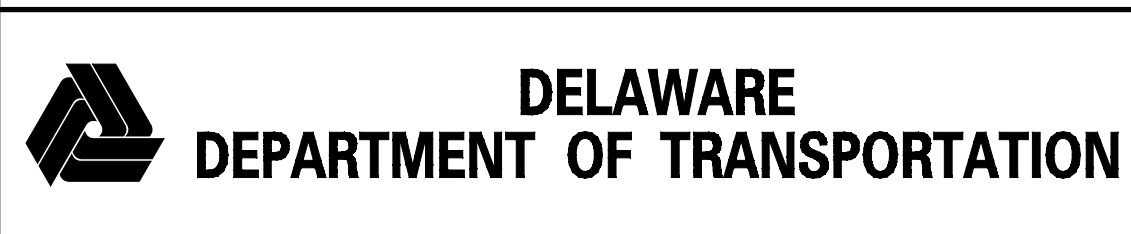
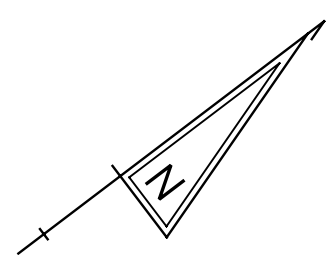
UT-18
SHEET NO. 708
TOTAL SHTS. 850

LEGEND

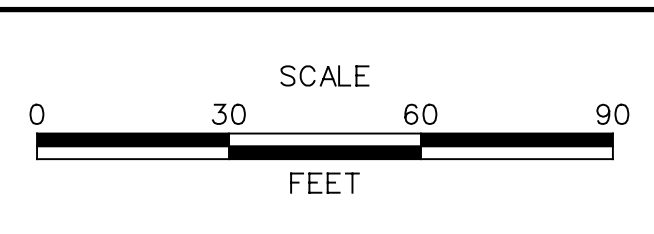
- AW-W— ARTESIAN WATER COMPANY
- CU-G— CHESAPEAKE GAS COMPANY
- DP-E— DELMARVA POWER - ELECTRIC
- DP-E-OH— DELMARVA POWER - ELECTRIC (OVERHEAD)
- DOT-E— DELDOT - ELECTRIC UNDERGROUND
- ITMS-CON— DELDOT MULTIDUCT CONDUIT
- SIG-CON— DELDOT SIGNAL CONDUIT
- VER-C— VERIZON UNDERGROUND
- VER-C-OH— VERIZON (OVERHEAD)
- VER-FO— VERIZON - FIBER OPTIC
- VER-FO-OH— VERIZON - FIBER OPTIC (OVERHEAD)
- TM-E-OH— TOWN OF MIDDLETOWN - ELECTRIC (OVERHEAD)
- TM-S— TOWN OF MIDDLETOWN - SEWER
- WIM-E— WIM ELECTRICAL CONDUIT
- WIM-COM— WIM COMMUNICATIONS CONDUIT



DRAFT
NOT FOR BIDDING
AUGUST 2015



ADDENDUMS / REVISIONS



**US 301
MARYLAND STATE LINE
TO LEVELS ROAD**

CONTRACT T200811301	BRIDGE NO.	DESIGNED BY: MAG/TAM
COUNTY NEW CASTLE		CHECKED BY: PAH

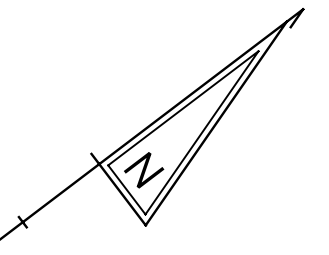
UTILITY RELOCATION PLAN

UT-19
SHEET NO. 709
TOTAL SHTS. 850

LEGEND

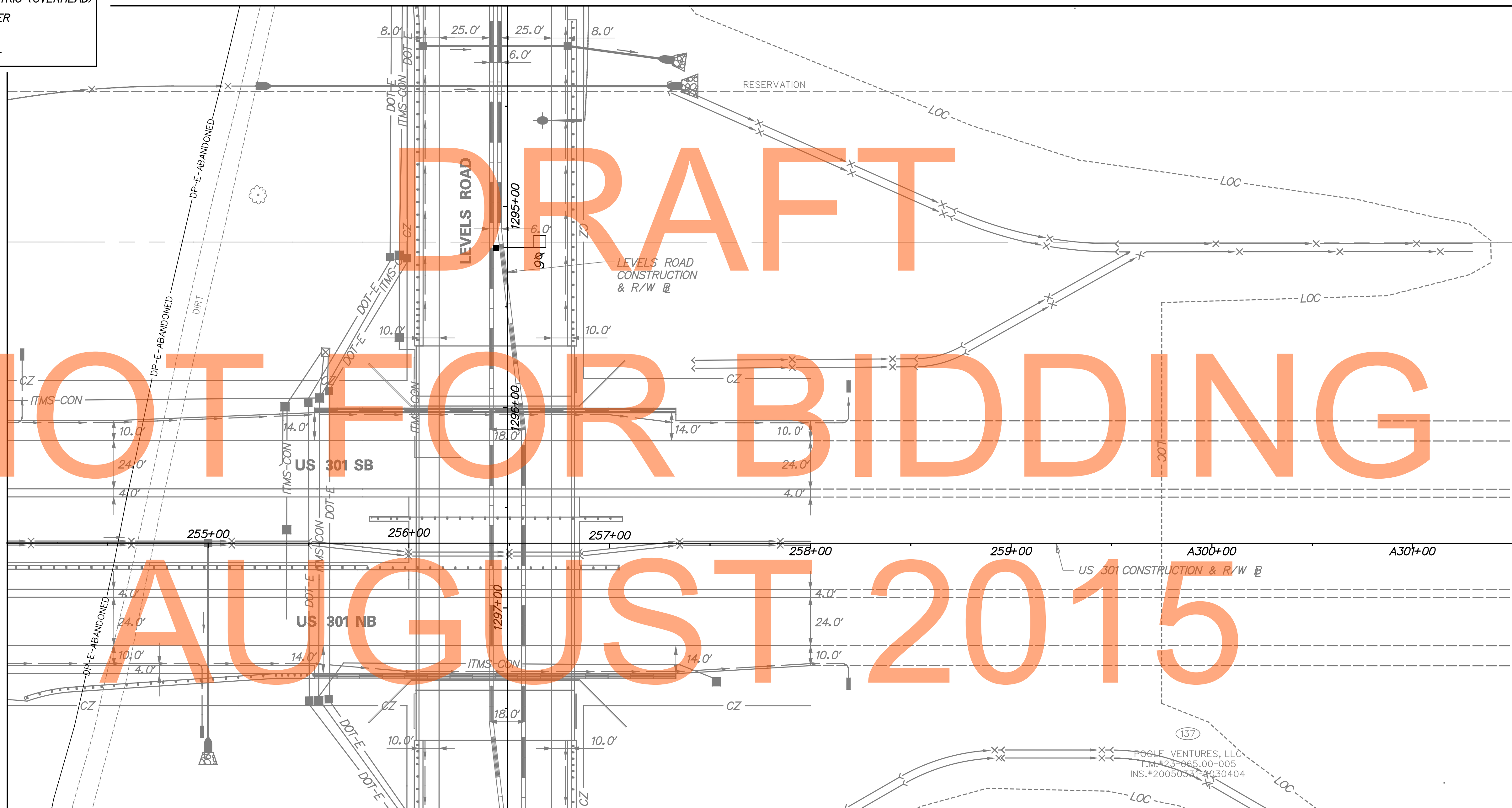
- AW-W— ARTESIAN WATER COMPANY
- CU-G— CHESAPEAKE GAS COMPANY
- DP-E— DELMARVA POWER - ELECTRIC
- DP-E-OH— DELMARVA POWER - ELECTRIC (OVERHEAD)
- DOT-E— DELDOT - ELECTRIC UNDERGROUND
- ITMS-CON— DELDOT MULTIDUCT CONDUIT
- SIG-CON— DELDOT SIGNAL CONDUIT
- VER-C— VERIZON UNDERGROUND
- VER-C-OH— VERIZON (OVERHEAD)
- VER-FO— VERIZON - FIBER OPTIC
- VER-FO-OH— VERIZON - FIBER OPTIC (OVERHEAD)
- TM-E-OH— TOWN OF MIDDLETOWN - ELECTRIC (OVERHEAD)
- TM-S— TOWN OF MIDDLETOWN - SEWER
- WIM-E— WIM ELECTRICAL CONDUIT
- WIM-COM— WIM COMMUNICATIONS CONDUIT

MATCH LINE STA 1294+00 SHEET UT-22



DRAFT
NOT FOR BIDDING
AUGUST 2015

MATCH LINE STA 254+00 SHEET UT-19

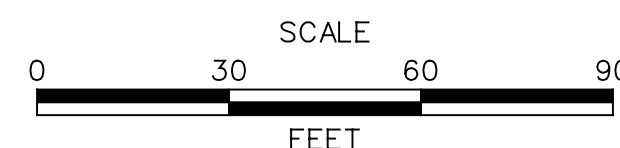


MATCH LINE STA 1298+00 SHEET UT-24

POOLE VENTURES, LLC
T.M.#23-065-00-005
INS.#20050531-0030404



ADDENDUMS / REVISIONS



**US 301
MARYLAND STATE LINE
TO LEVELS ROAD**

CONTRACT T200811301	BRIDGE NO.
COUNTY NEW CASTLE	DESIGNED BY: MAG/TAM
	CHECKED BY: PAH

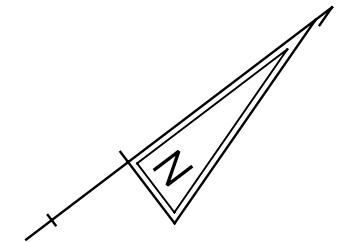
UTILITY RELOCATION PLAN

UT-20

SHEET NO. 710
TOTAL SHTS. 850

LEGEND

- AW-W— ARTESIAN WATER COMPANY
- CU-G— CHESAPEAKE GAS COMPANY
- DP-E— DELMARVA POWER - ELECTRIC
- DP-E-OH— DELMARVA POWER - ELECTRIC (OVERHEAD)
- DOT-E— DELDOT - ELECTRIC UNDERGROUND
- ITMS-CON— DELDOT MULTIDUCT CONDUIT
- SIG-CON— DELDOT SIGNAL CONDUIT
- VER-C— VERIZON UNDERGROUND
- VER-C-OH— VERIZON (OVERHEAD)
- VER-FO— VERIZON - FIBER OPTIC
- VER-FO-OH— VERIZON - FIBER OPTIC (OVERHEAD)
- TM-E-OH— TOWN OF MIDDLETOWN - ELECTRIC (OVERHEAD)
- TM-S— TOWN OF MIDDLETOWN - SEWER
- WIM-E— WIM ELECTRICAL CONDUIT
- WIM-COM— WIM COMMUNICATIONS CONDUIT



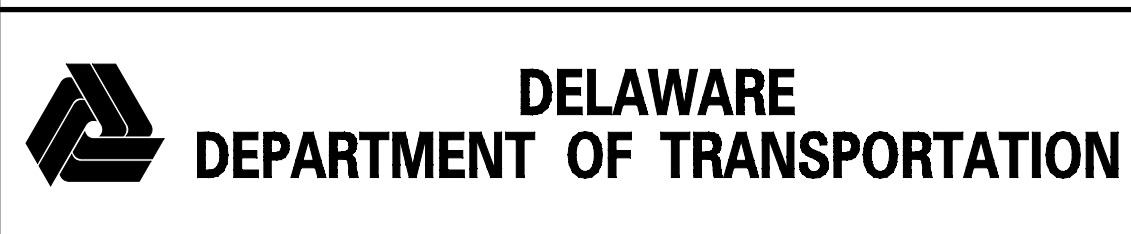
DRAFT
NOT FOR BIDDING
AUGUST 2015

137
POOLE VENTURES, LLC
T.M.#23-065.00-005
INS.#20050331-0030404

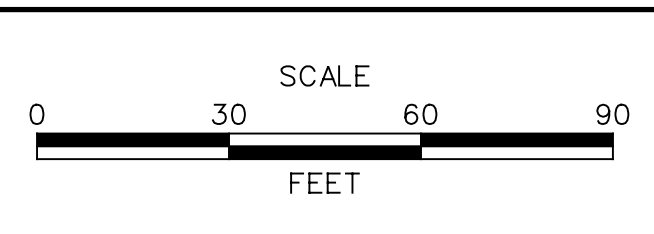
136.01
RICHARD P. MONEY
T.M.#13-026.00-042
INS.#20100624-0032129

MATCH LINE
STA 408+00
SHEET UT-19

MATCH LINE STA 402+50 SHEET UT-22



ADDENDUMS / REVISIONS	



**US 301
MARYLAND STATE LINE
TO LEVELS ROAD**

CONTRACT T200811301	BRIDGE NO.
COUNTY NEW CASTLE	DESIGNED BY: MAG/TAM
	CHECKED BY: PAH

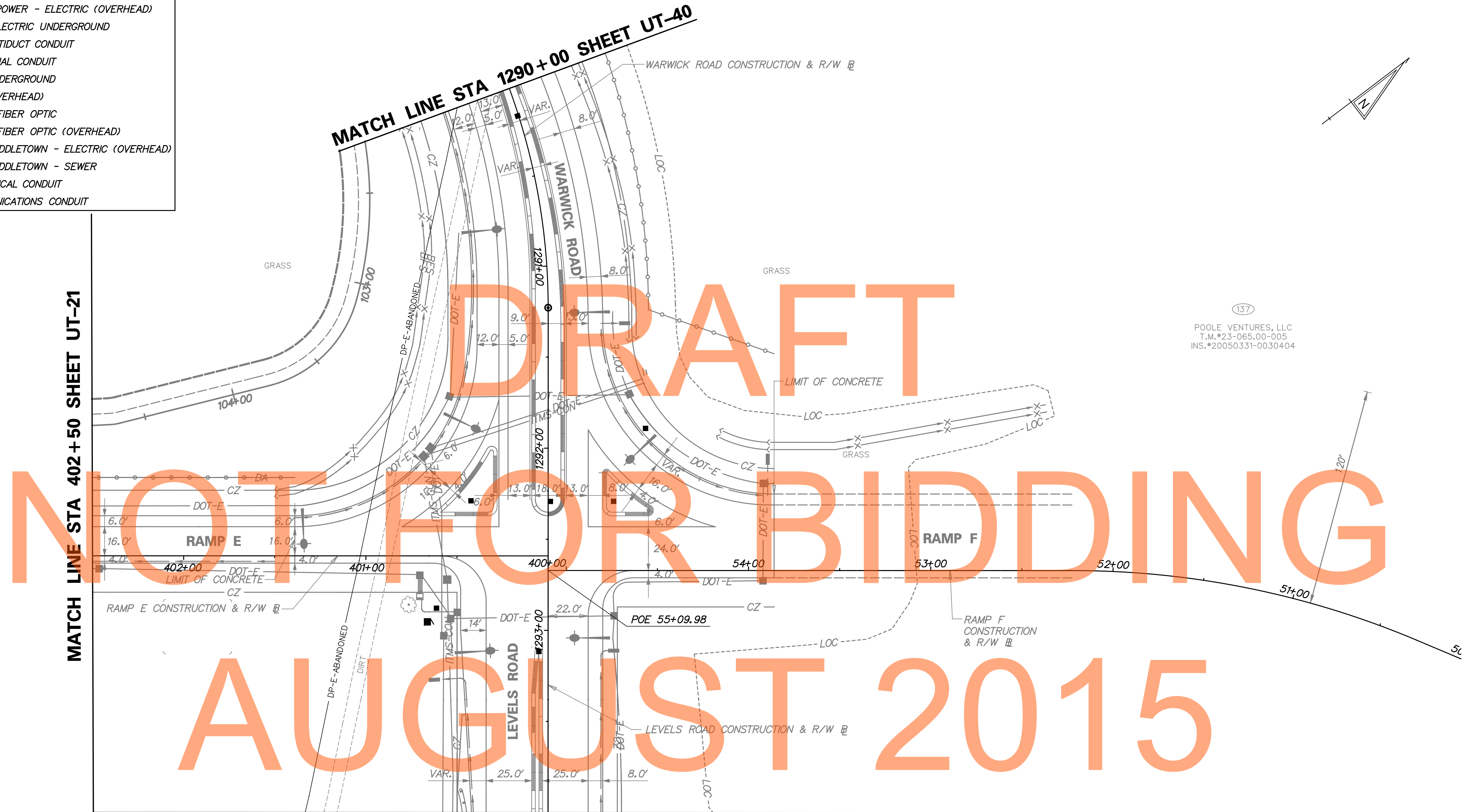
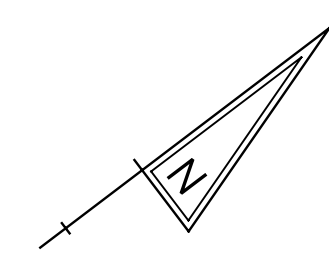
UTILITY RELOCATION PLAN

UT-21

SHEET NO. 711
TOTAL SHTS. 850

LEGEND

- AW-W— ARTESIAN WATER COMPANY
- CU-G— CHESAPEAKE GAS COMPANY
- DP-E— DELMARVA POWER - ELECTRIC
- DP-E-OH— DELMARVA POWER - ELECTRIC (OVERHEAD)
- DOT-E— DELDOT - ELECTRIC UNDERGROUND
- ITMS-CON— DELDOT MULTIDUCT CONDUIT
- SIG-CON— DELDOT SIGNAL CONDUIT
- VER-C— VERIZON UNDERGROUND
- VER-C-OH— VERIZON (OVERHEAD)
- VER-FO— VERIZON - FIBER OPTIC
- VER-FO-OH— VERIZON - FIBER OPTIC (OVERHEAD)
- TM-E-OH— TOWN OF MIDDLETOWN - ELECTRIC (OVERHEAD)
- TM-S— TOWN OF MIDDLETOWN - SEWER
- WIM-E— WIM ELECTRICAL CONDUIT
- WIM-COM— WIM COMMUNICATIONS CONDUIT



137
 POOLE VENTURES, LLC
 T.M.#23-065.00-005
 INS.#20050331-0030404

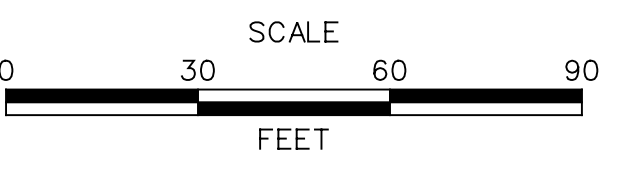
MATCH LINE STA 402+50 SHEET UT-21

MATCH LINE STA 1290+00 SHEET UT-40

MATCH LINE STA 1294+00 SHEET UT-20



ADDENDUMS / REVISIONS	



**US 301
 MARYLAND STATE LINE
 TO LEVELS ROAD**

CONTRACT T200811301	BRIDGE NO.
COUNTY NEW CASTLE	DESIGNED BY: MAG/TAM
	CHECKED BY: PAH

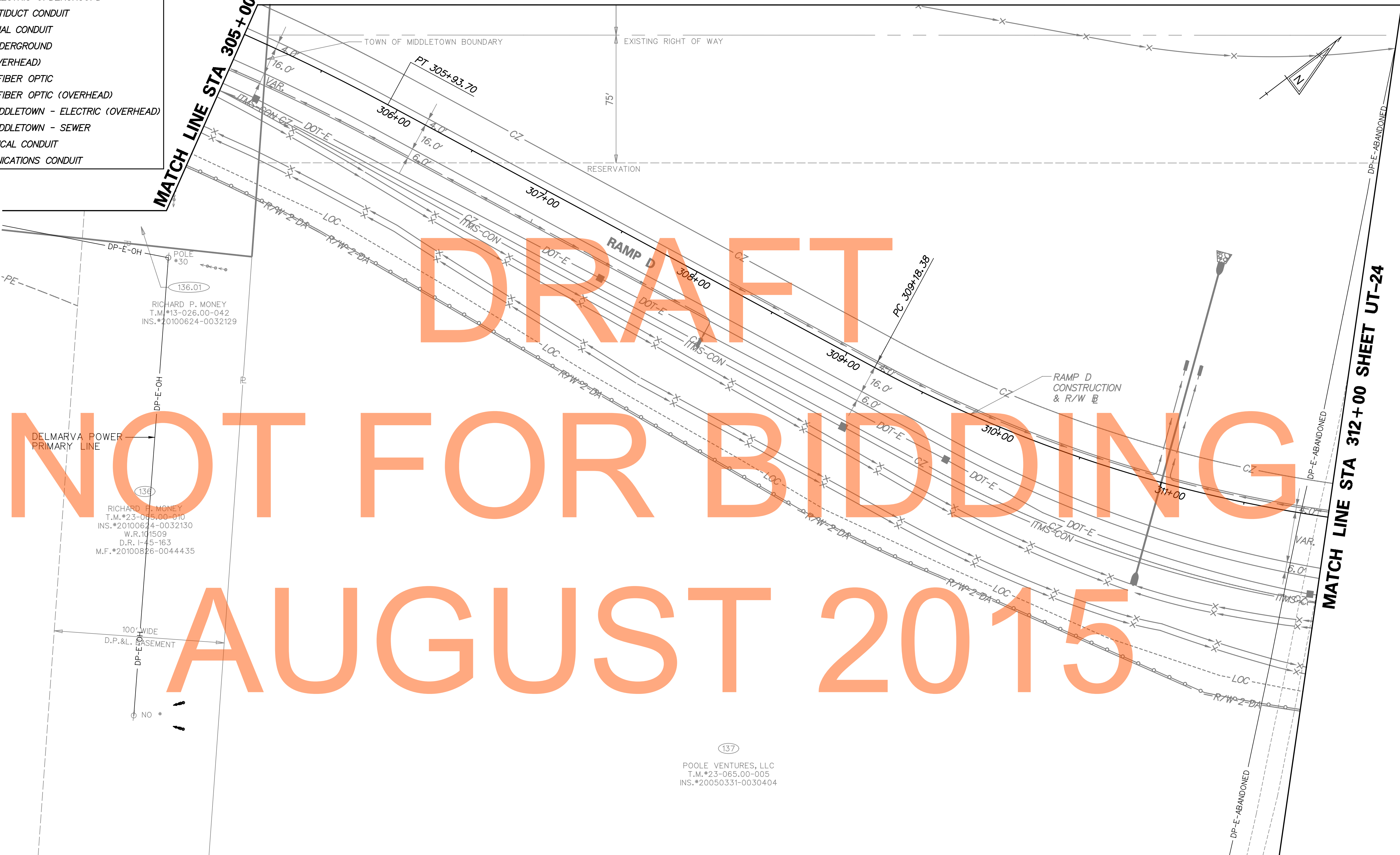
UTILITY RELOCATION PLAN

UT-22	
SHEET NO.	712
TOTAL SHTS.	850

LEGEND

- AW-W— ARTESIAN WATER COMPANY
- CU-G— CHESAPEAKE GAS COMPANY
- DP-E— DELMARVA POWER - ELECTRIC
- DP-E-OH— DELMARVA POWER - ELECTRIC (OVERHEAD)
- DOT-E— DELDOT - ELECTRIC UNDERGROUND
- ITMS-CON— DELDOT MULTIDUCT CONDUIT
- SIG-CON— DELDOT SIGNAL CONDUIT
- VER-C— VERIZON UNDERGROUND
- VER-C-OH— VERIZON (OVERHEAD)
- VER-FO— VERIZON - FIBER OPTIC
- VER-FO-OH— VERIZON - FIBER OPTIC (OVERHEAD)
- TM-E-OH— TOWN OF MIDDLETOWN - ELECTRIC (OVERHEAD)
- TM-S— TOWN OF MIDDLETOWN - SEWER
- WIM-E— WIM ELECTRICAL CONDUIT
- WIM-COM— WIM COMMUNICATIONS CONDUIT

SHEET UT-19



DRAFT
NOT FOR BIDDING
AUGUST 2015

DELMARVA POWER
PRIMARY LINE

POLE #30
136.01

RICHARD P. MONEY
T.M.#13-026.00-042
INS.#20100624-0032129

DP-E-OH

136

RICHARD P. MONEY
T.M.#23-065.00-010
INS.#20100624-0032130
W.R.101509
D.R.1-45-163
M.F.#20100826-0044435

100' WIDE
D.P.&L. EASEMENT

DP-E-OH

NO *

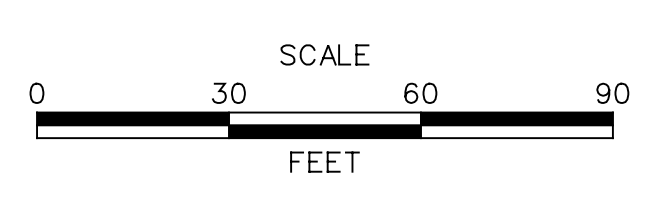
137

POOLE VENTURES, LLC
T.M.#23-065.00-005
INS.#20050331-0030404

UT-23



ADDENDUMS / REVISIONS	



**US 301
MARYLAND STATE LINE
TO LEVELS ROAD**

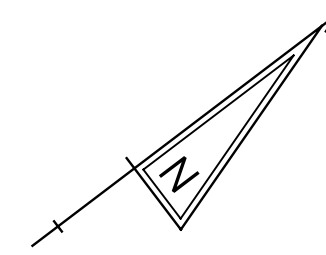
CONTRACT T200811301	BRIDGE NO.
COUNTY NEW CASTLE	DESIGNED BY: MAG/TAM
	CHECKED BY: PAH

UTILITY RELOCATION PLAN

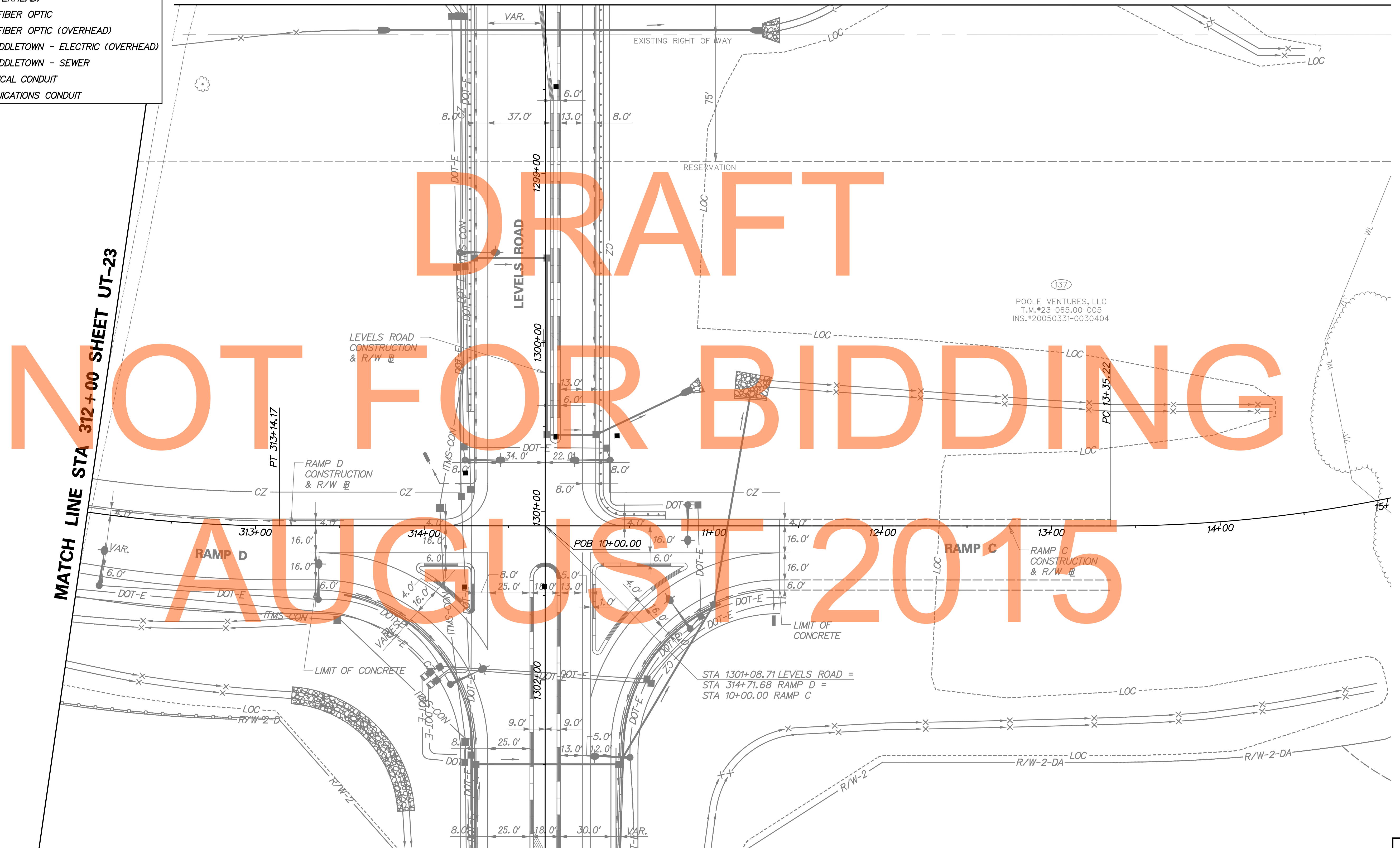
SHEET NO. 713
TOTAL SHTS. 850

LEGEND

- AW-W— ARTESIAN WATER COMPANY
- CU-G— CHESAPEAKE GAS COMPANY
- DP-E— DELMARVA POWER - ELECTRIC
- DP-E-OH— DELMARVA POWER - ELECTRIC (OVERHEAD)
- DOT-E— DELDOT - ELECTRIC UNDERGROUND
- ITMS-CON— DELDOT MULTIDUCT CONDUIT
- SIG-CON— DELDOT SIGNAL CONDUIT
- VER-C— VERIZON UNDERGROUND
- VER-C-OH— VERIZON (OVERHEAD)
- VER-FO— VERIZON - FIBER OPTIC
- VER-FO-OH— VERIZON - FIBER OPTIC (OVERHEAD)
- TM-E-OH— TOWN OF MIDDLETOWN - ELECTRIC (OVERHEAD)
- TM-S— TOWN OF MIDDLETOWN - SEWER
- WIM-E— WIM ELECTRICAL CONDUIT
- WIM-COM— WIM COMMUNICATIONS CONDUIT



MATCH LINE STA 1298+00 SHEET UT-20



(137)
 POOLE VENTURES, LLC
 T.M.#23-065.00-005
 INS.#20050331-0030404

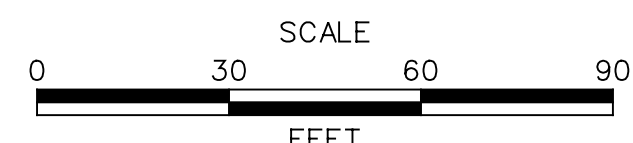
MATCH LINE STA 312+00 SHEET UT-23

MATCH LINE STA 1303+00 SHEET UT-41

UT-24



ADDENDUMS / REVISIONS



**US 301
 MARYLAND STATE LINE
 TO LEVELS ROAD**

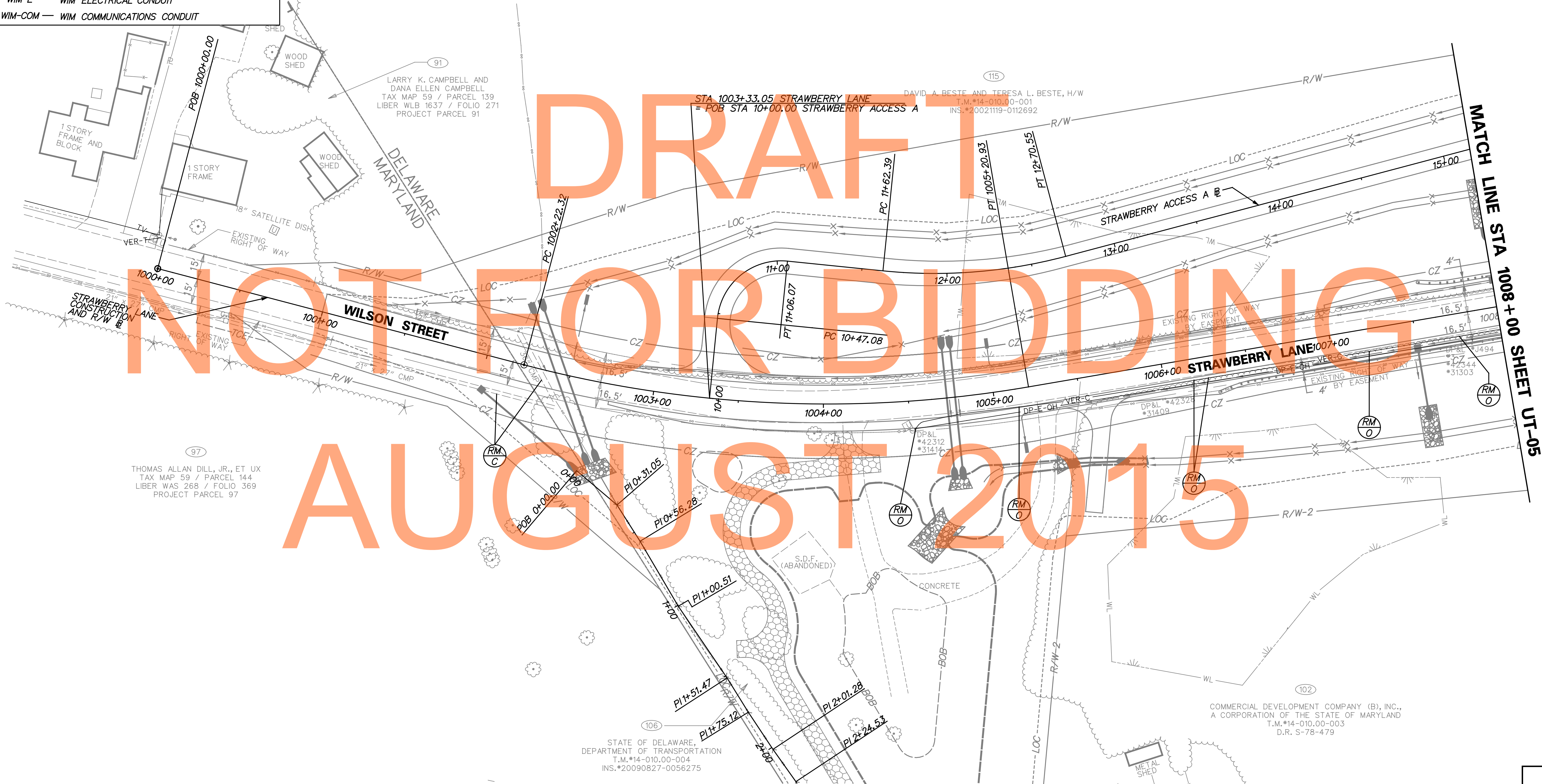
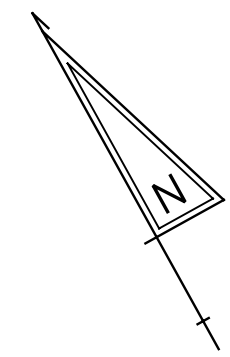
CONTRACT T200811301	BRIDGE NO.
COUNTY NEW CASTLE	DESIGNED BY: MAG/TAM
	CHECKED BY: PAH

UTILITY RELOCATION PLAN

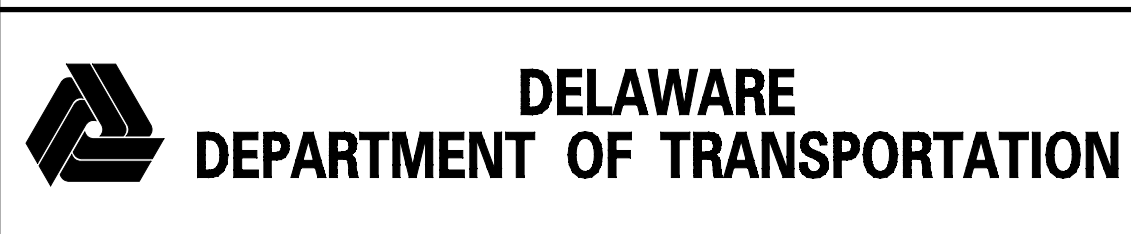
SHEET NO. 714
TOTAL SHTS. 850

LEGEND

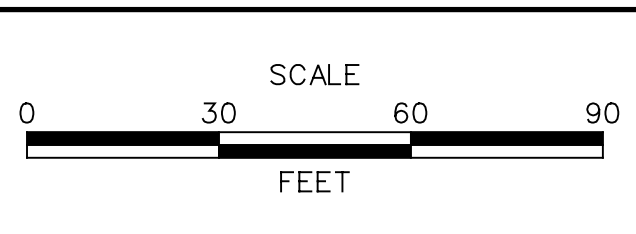
- AW-W— ARTESIAN WATER COMPANY
- CU-G— CHESAPEAKE GAS COMPANY
- DP-E— DELMARVA POWER - ELECTRIC
- DP-E-OH— DELMARVA POWER - ELECTRIC (OVERHEAD)
- DOT-E— DELDOT - ELECTRIC UNDERGROUND
- ITMS-CON— DELDOT MULTIDUCT CONDUIT
- SIG-CON— DELDOT SIGNAL CONDUIT
- VER-C— VERIZON UNDERGROUND
- VER-C-OH— VERIZON (OVERHEAD)
- VER-FO— VERIZON - FIBER OPTIC
- VER-FO-OH— VERIZON - FIBER OPTIC (OVERHEAD)
- TM-E-OH— TOWN OF MIDDLETOWN - ELECTRIC (OVERHEAD)
- TM-S— TOWN OF MIDDLETOWN - SEWER
- WIM-E— WIM ELECTRICAL CONDUIT
- WIM-COM— WIM COMMUNICATIONS CONDUIT



MATCH LINE STA 1008+00 SHEET UT-05



ADDENDUMS / REVISIONS	



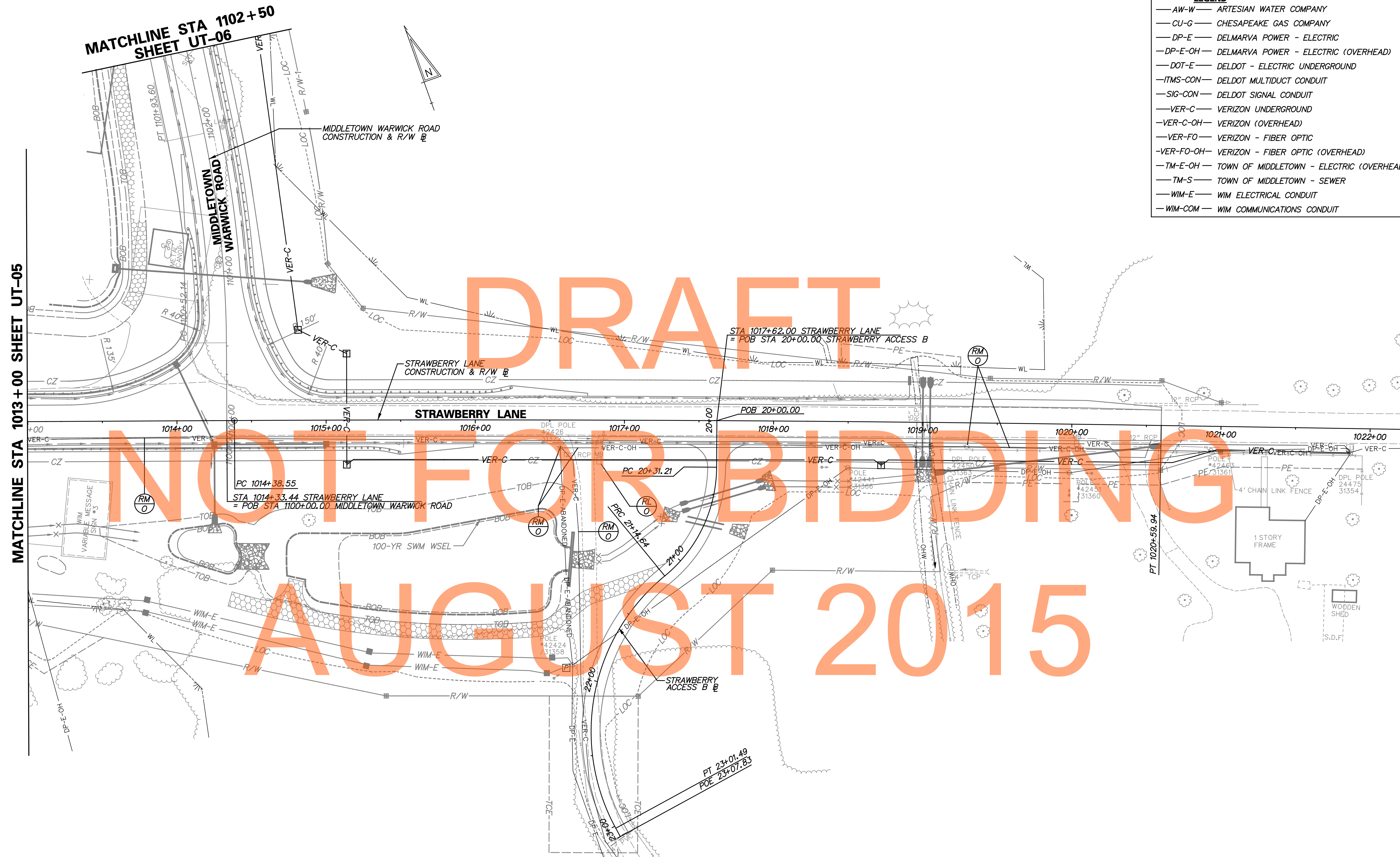
**US 301
MARYLAND STATE LINE
TO LEVELS ROAD**

CONTRACT T200811301	BRIDGE NO.
COUNTY NEW CASTLE	DESIGNED BY: MAG/TAM
	CHECKED BY: PAH

UTILITY RELOCATION PLAN

UT-25
SHEET NO. 715
TOTAL SHTS. 850

LEGEND	
—AW-W—	ARTESIAN WATER COMPANY
—CU-G—	CHESAPEAKE GAS COMPANY
—DP-E—	DELMARVA POWER - ELECTRIC
—DP-E-OH—	DELMARVA POWER - ELECTRIC (OVERHEAD)
—DOT-E—	DELDOT - ELECTRIC UNDERGROUND
—ITMS-CON—	DELDOT MULTIDUCT CONDUIT
—SIG-CON—	DELDOT SIGNAL CONDUIT
—VER-C—	VERIZON UNDERGROUND
—VER-C-OH—	VERIZON (OVERHEAD)
—VER-FO—	VERIZON - FIBER OPTIC
—VER-FO-OH—	VERIZON - FIBER OPTIC (OVERHEAD)
—TM-E-OH—	TOWN OF MIDDLETOWN - ELECTRIC (OVERHEAD)
—TM-S—	TOWN OF MIDDLETOWN - SEWER
—WIM-E—	WIM ELECTRICAL CONDUIT
—WIM-COM—	WIM COMMUNICATIONS CONDUIT



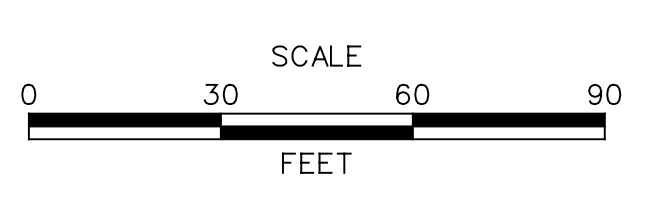
MATCHLINE STA 1013+00 SHEET UT-05

MATCHLINE STA 1102+50 SHEET UT-06

UT-26



ADDENDUMS / REVISIONS	



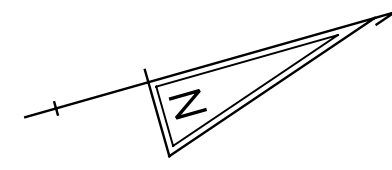
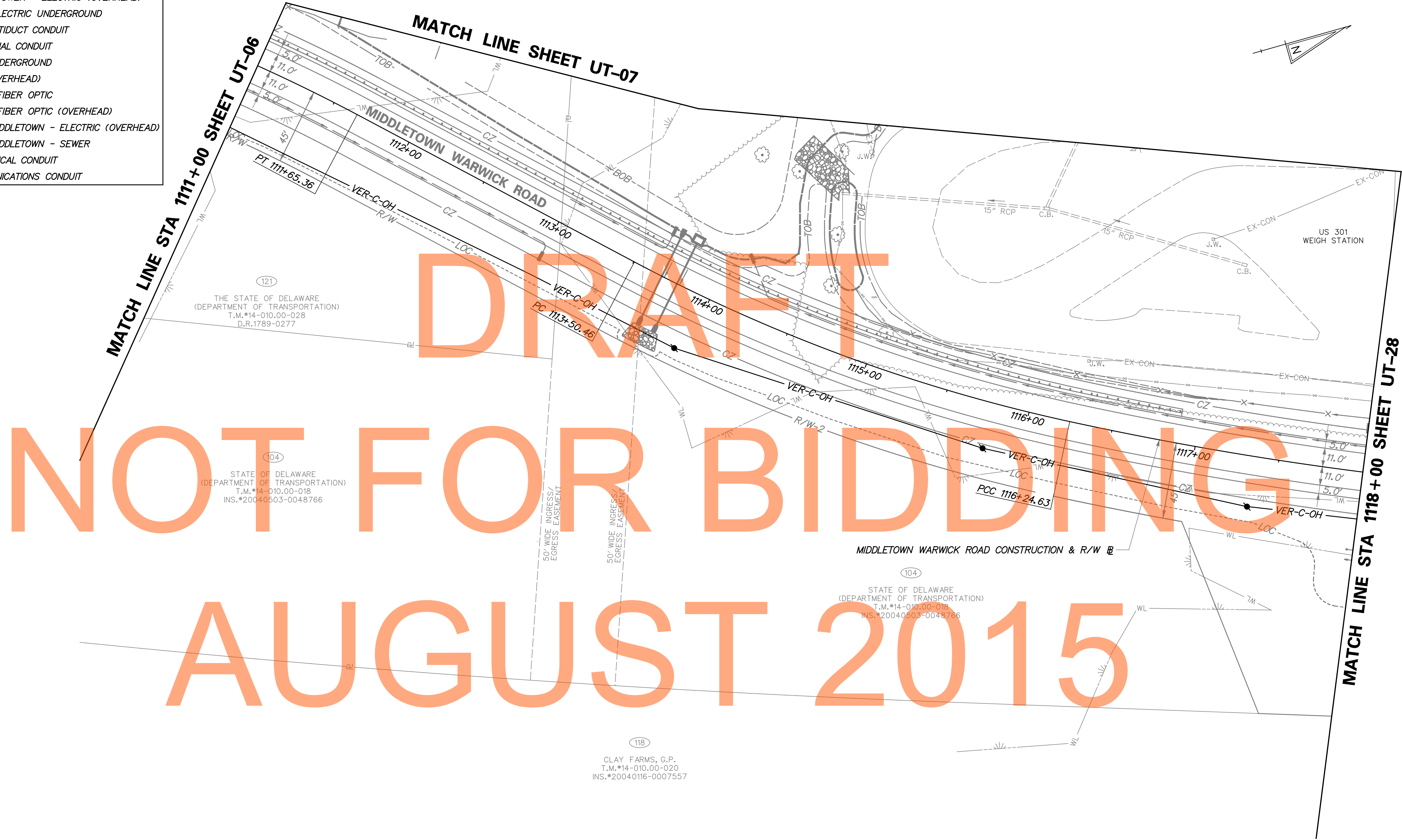
**US 301
MARYLAND STATE LINE
TO LEVELS ROAD**

CONTRACT T200811301	BRIDGE NO.
COUNTY NEW CASTLE	DESIGNED BY: MAG/TAM
	CHECKED BY: PAH

UTILITY RELOCATION PLAN	SHEET NO. 716
	TOTAL SHTS. 850

LEGEND

- AW-W— ARTESIAN WATER COMPANY
- CU-G— CHESAPEAKE GAS COMPANY
- DP-E— DELMARVA POWER - ELECTRIC
- DP-E-OH— DELMARVA POWER - ELECTRIC (OVERHEAD)
- DOT-E— DELDOT - ELECTRIC UNDERGROUND
- ITMS-CON— DELDOT MULTIDUCT CONDUIT
- SIG-CON— DELDOT SIGNAL CONDUIT
- VER-C— VERIZON UNDERGROUND
- VER-C-OH— VERIZON (OVERHEAD)
- VER-FO— VERIZON - FIBER OPTIC
- VER-FO-OH— VERIZON - FIBER OPTIC (OVERHEAD)
- TM-E-OH— TOWN OF MIDDLETOWN - ELECTRIC (OVERHEAD)
- TM-S— TOWN OF MIDDLETOWN - SEWER
- WIM-E— WIM ELECTRICAL CONDUIT
- WIM-COM— WIM COMMUNICATIONS CONDUIT



DRAFT
NOT FOR BIDDING
AUGUST 2015

121
THE STATE OF DELAWARE
(DEPARTMENT OF TRANSPORTATION)
T.M.#14-010.00-028
D.R.1789-0277

104
STATE OF DELAWARE
(DEPARTMENT OF TRANSPORTATION)
T.M.#14-010.00-018
INS.#20040503-0048766

104
STATE OF DELAWARE
(DEPARTMENT OF TRANSPORTATION)
T.M.#14-010.00-018
INS.#20040503-0048766

118
CLAY FARMS, G.P.
T.M.#14-010.00-020
INS.#20040116-0007557



ADDENDUMS / REVISIONS



**US 301
MARYLAND STATE LINE
TO LEVELS ROAD**

CONTRACT T200811301	BRIDGE NO.
COUNTY NEW CASTLE	DESIGNED BY: MAG/TAM CHECKED BY: PAH

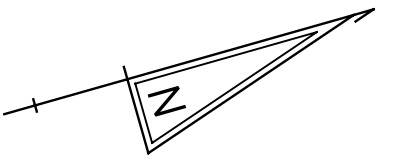
UTILITY RELOCATION PLAN

UT-27
SHEET NO. 717
TOTAL SHTS. 850

LEGEND

- AW-W— ARTESIAN WATER COMPANY
- CU-G— CHESAPEAKE GAS COMPANY
- DP-E— DELMARVA POWER - ELECTRIC
- DP-E-OH— DELMARVA POWER - ELECTRIC (OVERHEAD)
- DOT-E— DELDOT - ELECTRIC UNDERGROUND
- ITMS-CON— DELDOT MULTIDUCT CONDUIT
- SIG-CON— DELDOT SIGNAL CONDUIT
- VER-C— VERIZON UNDERGROUND
- VER-C-OH— VERIZON (OVERHEAD)
- VER-FO— VERIZON - FIBER OPTIC
- VER-FO-OH— VERIZON - FIBER OPTIC (OVERHEAD)
- TM-E-OH— TOWN OF MIDDLETOWN - ELECTRIC (OVERHEAD)
- TM-S— TOWN OF MIDDLETOWN - SEWER
- WIM-E— WIM ELECTRICAL CONDUIT
- WIM-COM— WIM COMMUNICATIONS CONDUIT

UTILITY TEST HOLE SCHEDULE						
NO.	UTILITY	STATION	OFFSET	GRND EL.	COVER	O. D. & MATERIAL
4	DELDOT SANITARY	1121+20.0±	27.1' LT.	74.15	1.75'	6 1/2" PLASTIC CASING FOR 2" PLASTIC FORCE MAIN
5	DELDOT SANITARY	1121+27.0±	40.3' RT.	75.16	1.35'	2" PLASTIC SAN FORCE MAIN



MATCH LINE SHEET UT-08

MATCH LINE STA 1126+00 SHEET UT-08

MATCH LINE STA 1118+00 SHEET UT-27

DRAFT
NOT FOR BIDDING
AUGUST 2015

104
STATE OF DELAWARE
(DEPARTMENT OF TRANSPORTATION)
T.M.#14-010.00-018
INS.#20040503-0048766

US 301
WEIGH STATION

MIDDLETOWN WARWICK ROAD
CONSTRUCTION
& R/W

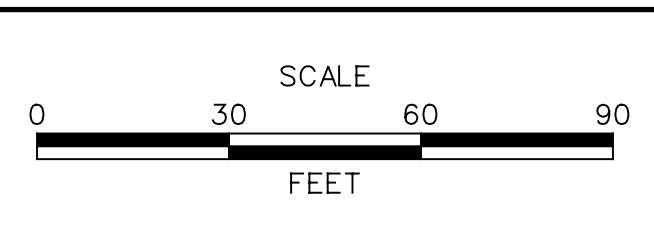
118
CLAY FARMS, G.P.
T.M.#14-010.00-020
INS.#20040116-0007557

122
301 LAND INVESTMENTS LLC
T.M.#14-010.00-019
INS.#20030206-0016977

2 STORY
BRICK



ADDENDUMS / REVISIONS	



**US 301
MARYLAND STATE LINE
TO LEVELS ROAD**

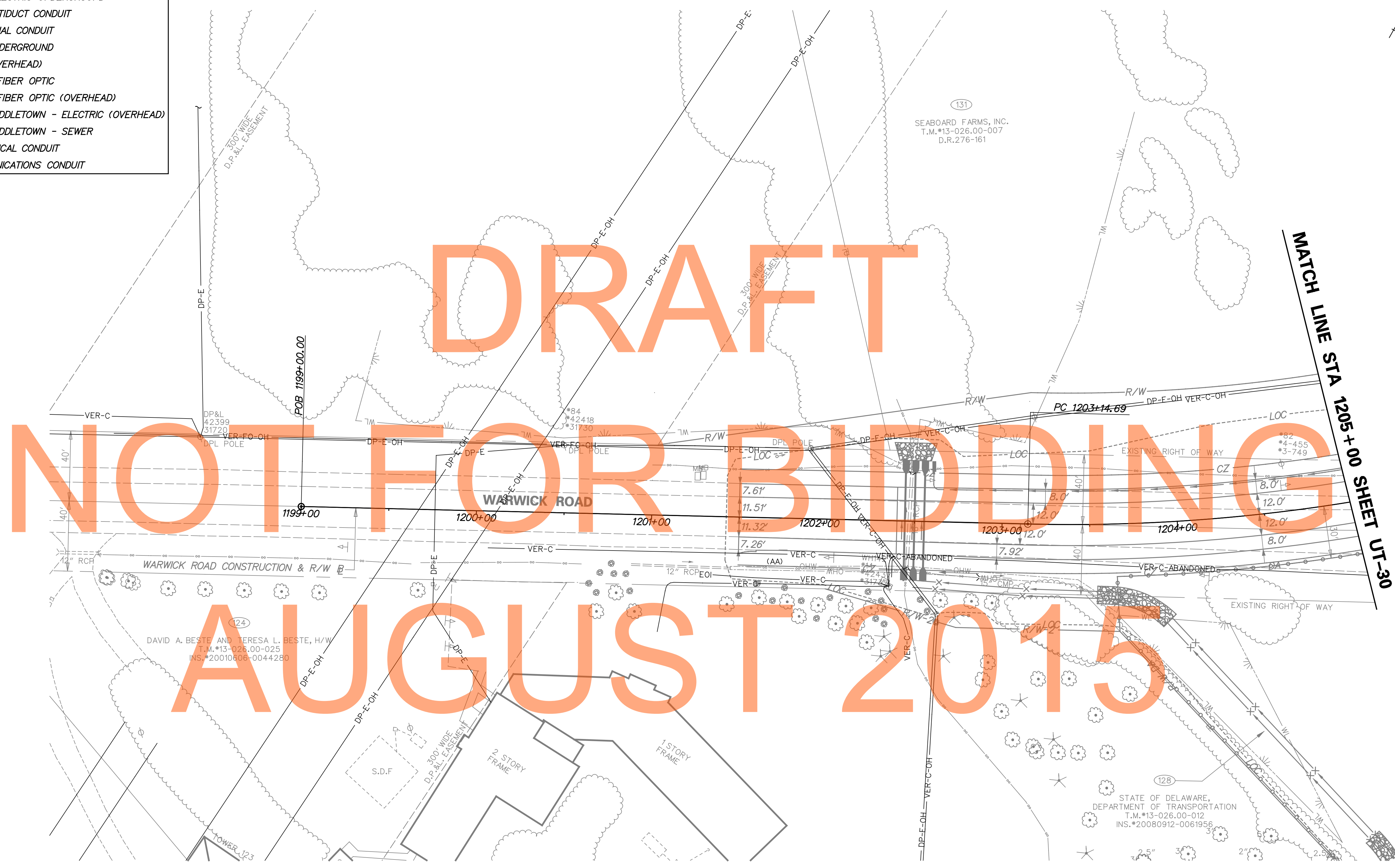

CONTRACT T200811301	BRIDGE NO.
COUNTY NEW CASTLE	DESIGNED BY: MAG/TAM
	CHECKED BY: PAH

UTILITY RELOCATION PLAN

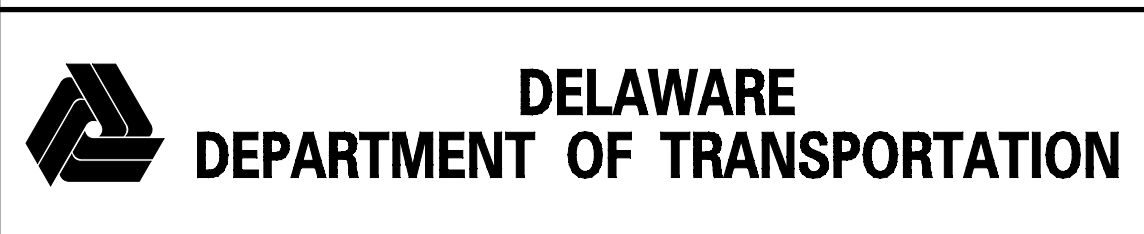
UT-28	
SHEET NO.	718
TOTAL SHTS.	850

LEGEND

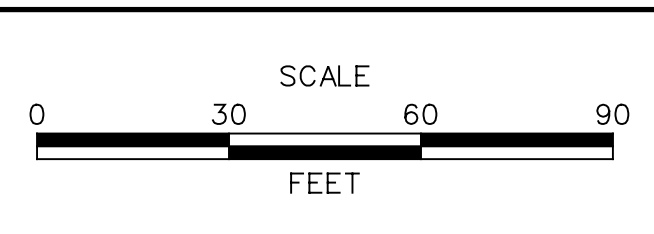
- AW-W— ARTESIAN WATER COMPANY
- CU-G— CHESAPEAKE GAS COMPANY
- DP-E— DELMARVA POWER - ELECTRIC
- DP-E-OH— DELMARVA POWER - ELECTRIC (OVERHEAD)
- DOT-E— DELDOT - ELECTRIC UNDERGROUND
- ITMS-CON— DELDOT MULTIDUCT CONDUIT
- SIG-CON— DELDOT SIGNAL CONDUIT
- VER-C— VERIZON UNDERGROUND
- VER-C-OH— VERIZON (OVERHEAD)
- VER-FO— VERIZON - FIBER OPTIC
- VER-FO-OH— VERIZON - FIBER OPTIC (OVERHEAD)
- TM-E-OH— TOWN OF MIDDLETOWN - ELECTRIC (OVERHEAD)
- TM-S— TOWN OF MIDDLETOWN - SEWER
- WIM-E— WIM ELECTRICAL CONDUIT
- WIM-COM— WIM COMMUNICATIONS CONDUIT



UT-29



ADDENDUMS / REVISIONS	



**US 301
MARYLAND STATE LINE
TO LEVELS ROAD**

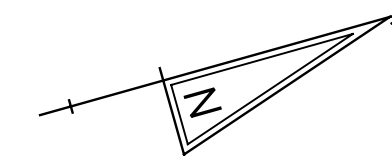
CONTRACT T200811301	BRIDGE NO.
COUNTY NEW CASTLE	DESIGNED BY: MAG/TAM CHECKED BY: PAH

UTILITY RELOCATION PLAN

SHEET NO. 719
TOTAL SHTS. 850

LEGEND

- AW-W— ARTESIAN WATER COMPANY
- CU-G— CHESAPEAKE GAS COMPANY
- DP-E— DELMARVA POWER - ELECTRIC
- DP-E-OH— DELMARVA POWER - ELECTRIC (OVERHEAD)
- DOT-E— DELDOT - ELECTRIC UNDERGROUND
- ITMS-CON— DELDOT MULTIDUCT CONDUIT
- SIG-CON— DELDOT SIGNAL CONDUIT
- VER-C— VERIZON UNDERGROUND
- VER-C-OH— VERIZON (OVERHEAD)
- VER-FO— VERIZON - FIBER OPTIC
- VER-FO-OH— VERIZON - FIBER OPTIC (OVERHEAD)
- TM-E-OH— TOWN OF MIDDLETOWN - ELECTRIC (OVERHEAD)
- TM-S— TOWN OF MIDDLETOWN - SEWER
- WIM-E— WIM ELECTRICAL CONDUIT
- WIM-COM— WIM COMMUNICATIONS CONDUIT



DRAFT
NOT FOR BIDDING
AUGUST 2015

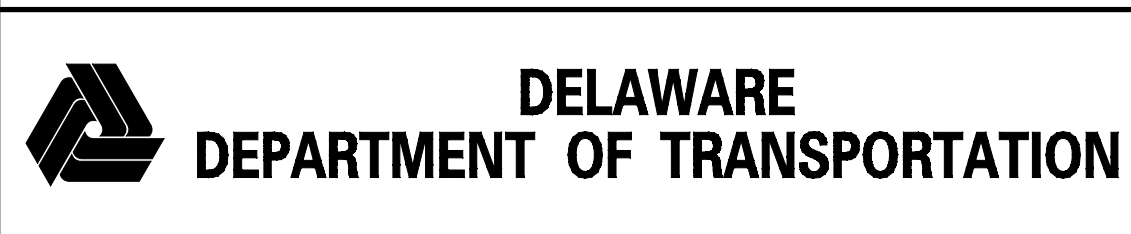
131
SEABOARD FARMS, INC.
T.M.#13-026.00-007
D.R.276-161



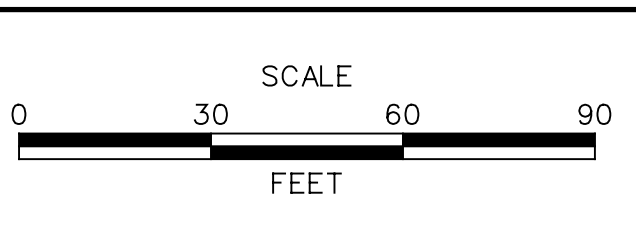
128
STATE OF DELAWARE,
DEPARTMENT OF TRANSPORTATION
T.M.#13-026.00-012
INS.#20080912-0061956

MATCH LINE SHEET UT-10

MATCH LINE STA 1213+00 SHEET UT-31



ADDENDUMS / REVISIONS	



**US 301
MARYLAND STATE LINE
TO LEVELS ROAD**

CONTRACT T200811301	BRIDGE NO.
COUNTY NEW CASTLE	DESIGNED BY: MAG/TAM
	CHECKED BY: PAH

UTILITY RELOCATION PLAN	
SHEET NO.	720
TOTAL SHTS.	850

UT-30

LEGEND

- AW-W— ARTESIAN WATER COMPANY
- CU-G— CHESAPEAKE GAS COMPANY
- DP-E— DELMARVA POWER - ELECTRIC
- DP-E-OH— DELMARVA POWER - ELECTRIC (OVERHEAD)
- DOT-E— DELDOT - ELECTRIC UNDERGROUND
- ITMS-CON— DELDOT MULTIDUCT CONDUIT
- SIG-CON— DELDOT SIGNAL CONDUIT
- VER-C— VERIZON UNDERGROUND
- VER-C-OH— VERIZON (OVERHEAD)
- VER-FO— VERIZON - FIBER OPTIC
- VER-FO-OH— VERIZON - FIBER OPTIC (OVERHEAD)
- TM-E-OH— TOWN OF MIDDLETOWN - ELECTRIC (OVERHEAD)
- TM-S— TOWN OF MIDDLETOWN - SEWER
- WIM-E— WIM ELECTRICAL CONDUIT
- WIM-COM— WIM COMMUNICATIONS CONDUIT

134
SEABOARD FARMS, INC.
T.M.#13-026.00-007
D.R.276-161

MATCH LINE STA 1213+00 SHEET UT-30

MATCH LINE STA 1221+00 SHEET UT-32



MATCH LINE SHEET UT-11

DRAFT
NOT FOR BIDDING
AUGUST 2015



ADDENDUMS / REVISIONS



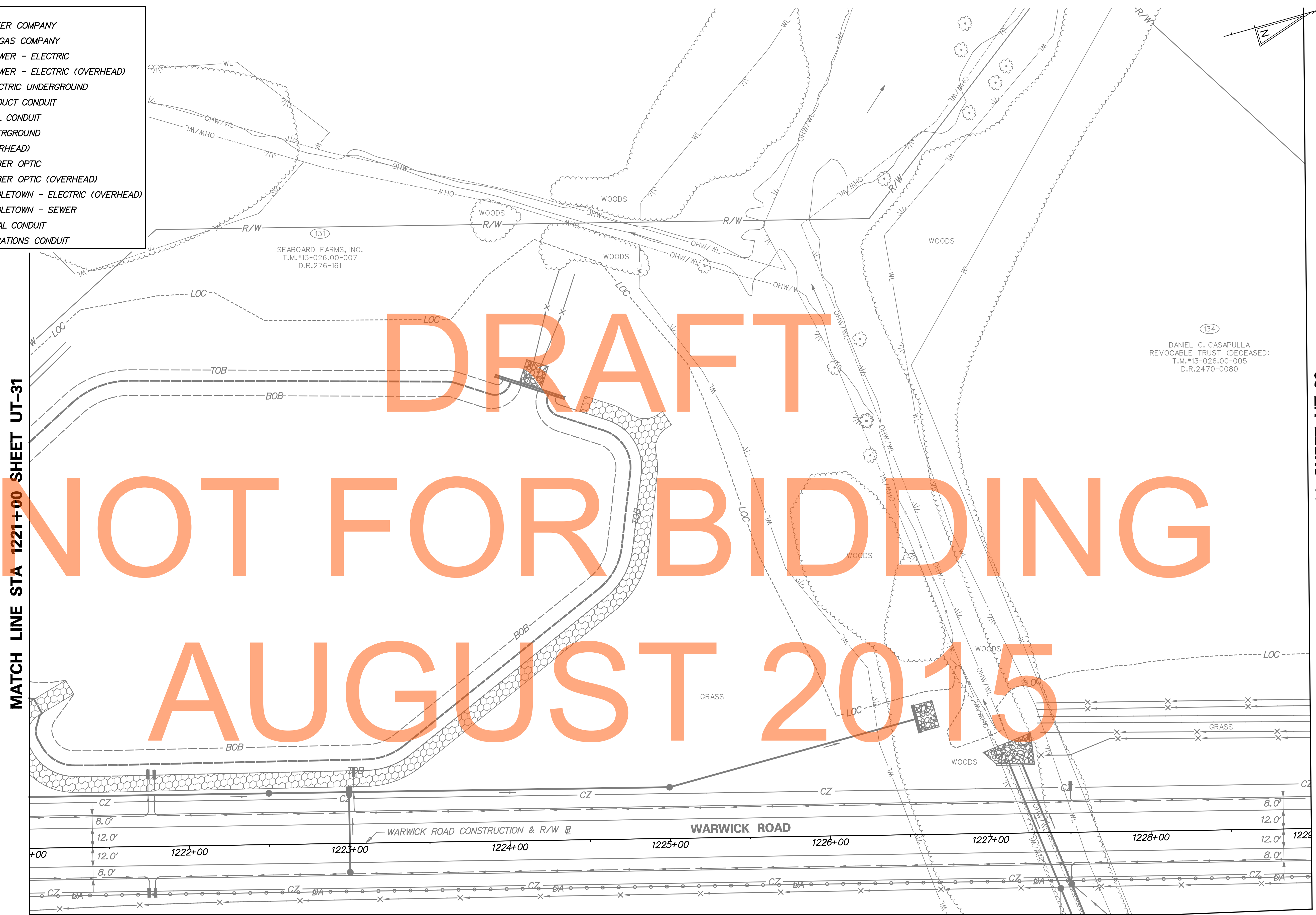
**US 301
MARYLAND STATE LINE
TO LEVELS ROAD**

CONTRACT T200811301	BRIDGE NO.
COUNTY NEW CASTLE	DESIGNED BY: MAG/TAM
	CHECKED BY: PAH

UTILITY RELOCATION PLAN

UT-31	SHEET NO. 721
	TOTAL SHTS. 850

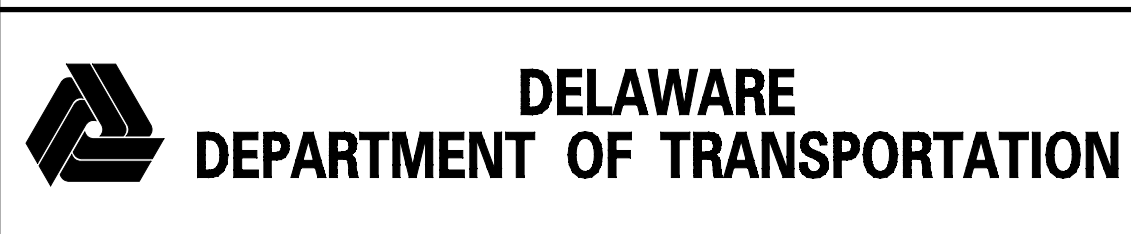
- LEGEND**
- AW-W— ARTESIAN WATER COMPANY
 - CU-G— CHESAPEAKE GAS COMPANY
 - DP-E— DELMARVA POWER - ELECTRIC
 - DP-E-OH— DELMARVA POWER - ELECTRIC (OVERHEAD)
 - DOT-E— DELDOT - ELECTRIC UNDERGROUND
 - ITMS-CON— DELDOT MULTIDUCT CONDUIT
 - SIG-CON— DELDOT SIGNAL CONDUIT
 - VER-C— VERIZON UNDERGROUND
 - VER-C-OH— VERIZON (OVERHEAD)
 - VER-FO— VERIZON - FIBER OPTIC
 - VER-FO-OH— VERIZON - FIBER OPTIC (OVERHEAD)
 - TM-E-OH— TOWN OF MIDDLETOWN - ELECTRIC (OVERHEAD)
 - TM-S— TOWN OF MIDDLETOWN - SEWER
 - WIM-E— WIM ELECTRICAL CONDUIT
 - WIM-COM— WIM COMMUNICATIONS CONDUIT



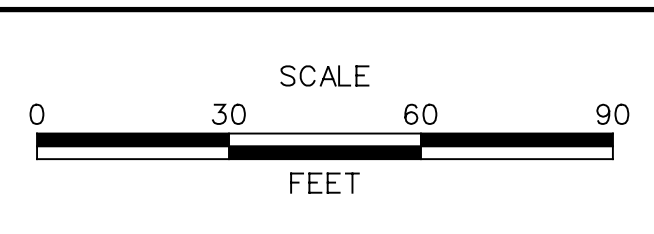
MATCH LINE STA 1221+00 SHEET UT-31

MATCH LINE STA 1229+00 SHEET UT-33

MATCH LINE SHEET UT-12



ADDENDUMS / REVISIONS	



**US 301
MARYLAND STATE LINE
TO LEVELS ROAD**

CONTRACT T200811301	BRIDGE NO.
COUNTY NEW CASTLE	DESIGNED BY: MAG/TAM
	CHECKED BY: PAH

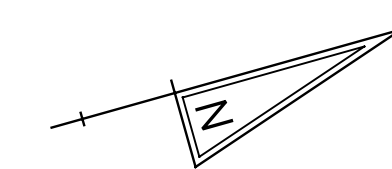
UTILITY RELOCATION PLAN

SHEET NO. 722
TOTAL SHTS. 850

UT-32

LEGEND

- AW-W— ARTESIAN WATER COMPANY
- CU-G— CHESAPEAKE GAS COMPANY
- DP-E— DELMARVA POWER - ELECTRIC
- DP-E-OH— DELMARVA POWER - ELECTRIC (OVERHEAD)
- DOT-E— DELDOT - ELECTRIC UNDERGROUND
- ITMS-CON— DELDOT MULTIDUCT CONDUIT
- SIG-CON— DELDOT SIGNAL CONDUIT
- VER-C— VERIZON UNDERGROUND
- VER-C-OH— VERIZON (OVERHEAD)
- VER-FO— VERIZON - FIBER OPTIC
- VER-FO-OH— VERIZON - FIBER OPTIC (OVERHEAD)
- TM-E-OH— TOWN OF MIDDLETOWN - ELECTRIC (OVERHEAD)
- TM-S— TOWN OF MIDDLETOWN - SEWER
- WIM-E— WIM ELECTRICAL CONDUIT
- WIM-COM— WIM COMMUNICATIONS CONDUIT



(134)
 DANIEL C. CASAPULLA
 REVOCABLE TRUST (DECEASED)
 T.M.#13-026.00-005
 D.R.2470-0080

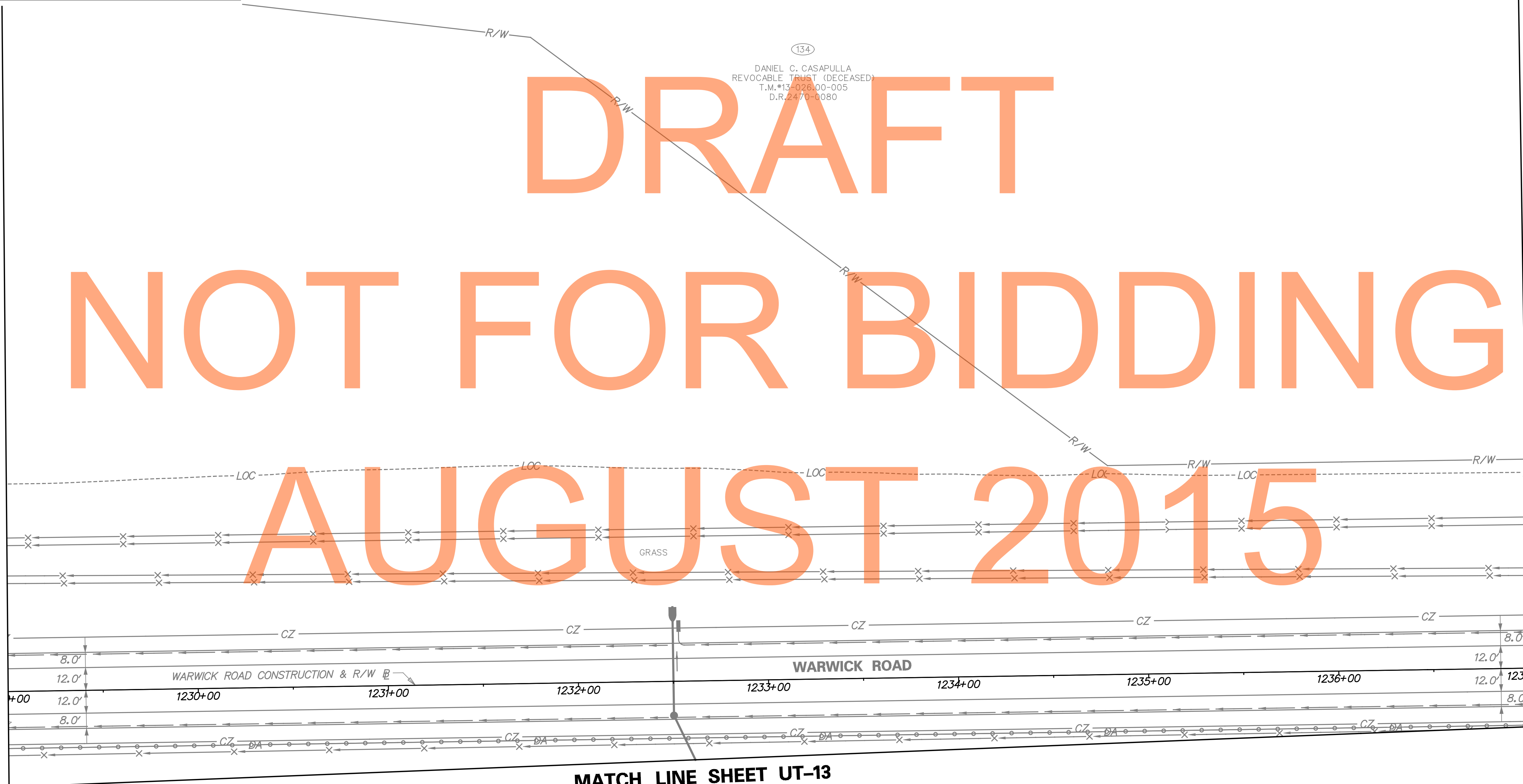
DRAFT

NOT FOR BIDDING

AUGUST 2015

MATCH LINE STA 1229+00 SHEET UT-32

MATCH LINE STA 1237+00 SHEET UT-34



MATCH LINE SHEET UT-13

UT-33



ADDENDUMS / REVISIONS	



**US 301
 MARYLAND STATE LINE
 TO LEVELS ROAD**

CONTRACT T200811301	BRIDGE NO.
COUNTY NEW CASTLE	DESIGNED BY: MAG/TAM
	CHECKED BY: PAH

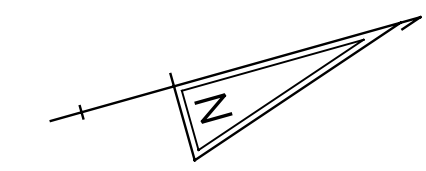
UTILITY RELOCATION PLAN

SHEET NO. 723
TOTAL SHTS. 850

LEGEND

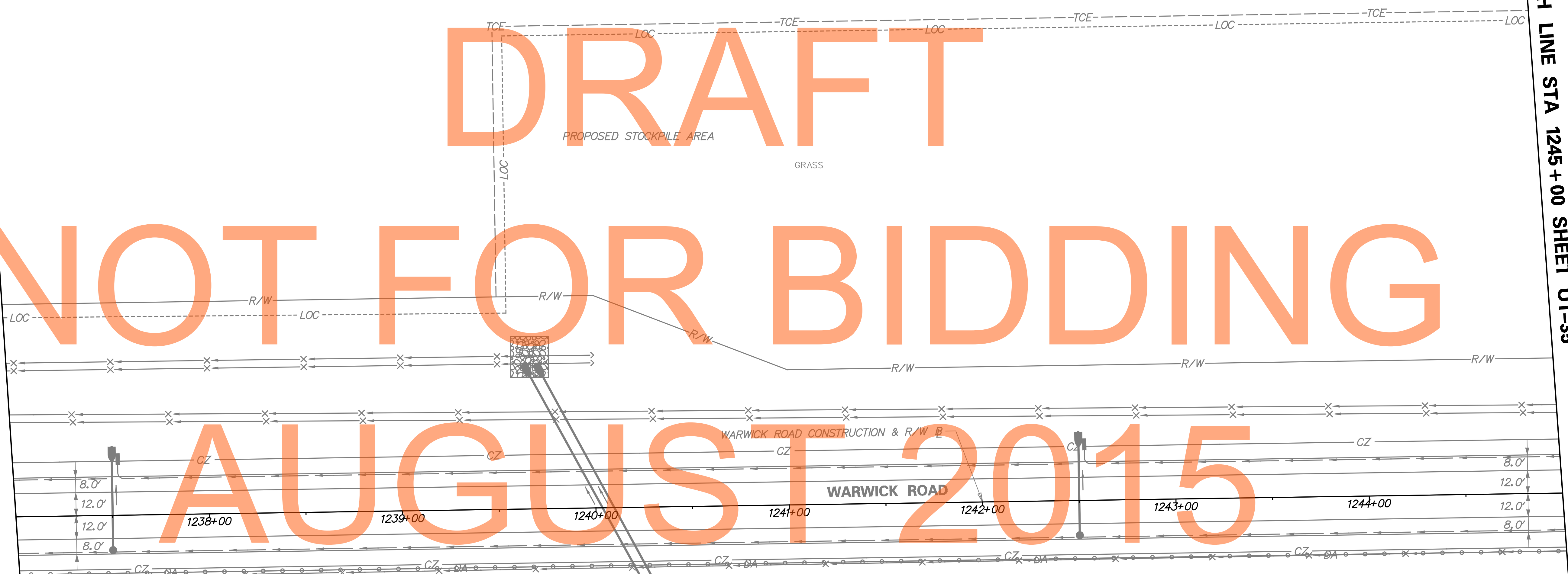
- AW-W— ARTESIAN WATER COMPANY
- CU-G— CHESAPEAKE GAS COMPANY
- DP-E— DELMARVA POWER - ELECTRIC
- DP-E-OH— DELMARVA POWER - ELECTRIC (OVERHEAD)
- DOT-E— DELDOT - ELECTRIC UNDERGROUND
- ITMS-CON— DELDOT MULTIDUCT CONDUIT
- SIG-CON— DELDOT SIGNAL CONDUIT
- VER-C— VERIZON UNDERGROUND
- VER-C-OH— VERIZON (OVERHEAD)
- VER-FO— VERIZON - FIBER OPTIC
- VER-FO-OH— VERIZON - FIBER OPTIC (OVERHEAD)
- TM-E-OH— TOWN OF MIDDLETOWN - ELECTRIC (OVERHEAD)
- TM-S— TOWN OF MIDDLETOWN - SEWER
- WIM-E— WIM ELECTRICAL CONDUIT
- WIM-COM— WIM COMMUNICATIONS CONDUIT

(134)
 DANIEL C. CASAPULLA
 REVOCABLE TRUST (DECEASED)
 T.M.#13-026.00-005
 D.R.2470-0080



MATCH LINE STA 1237+00 SHEET UT-33

MATCH LINE STA 1245+00 SHEET UT-35



MATCH LINE SHEET 14



ADDENDUMS / REVISIONS



**US 301
 MARYLAND STATE LINE
 TO LEVELS ROAD**

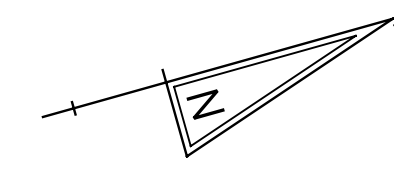
CONTRACT T200811301	BRIDGE NO.	DESIGNED BY: MAG/TAM
COUNTY NEW CASTLE		CHECKED BY: PAH

UTILITY RELOCATION PLAN

UT-34
SHEET NO. 724
TOTAL SHTS. 850

LEGEND

- AW-W— ARTESIAN WATER COMPANY
- CU-G— CHESAPEAKE GAS COMPANY
- DP-E— DELMARVA POWER - ELECTRIC
- DP-E-OH— DELMARVA POWER - ELECTRIC (OVERHEAD)
- DOT-E— DELDOT - ELECTRIC UNDERGROUND
- ITMS-CON— DELDOT MULTIDUCT CONDUIT
- SIG-CON— DELDOT SIGNAL CONDUIT
- VER-C— VERIZON UNDERGROUND
- VER-C-OH— VERIZON (OVERHEAD)
- VER-FO— VERIZON - FIBER OPTIC
- VER-FO-OH— VERIZON - FIBER OPTIC (OVERHEAD)
- TM-E-OH— TOWN OF MIDDLETOWN - ELECTRIC (OVERHEAD)
- TM-S— TOWN OF MIDDLETOWN - SEWER
- WIM-E— WIM ELECTRICAL CONDUIT
- WIM-COM— WIM COMMUNICATIONS CONDUIT



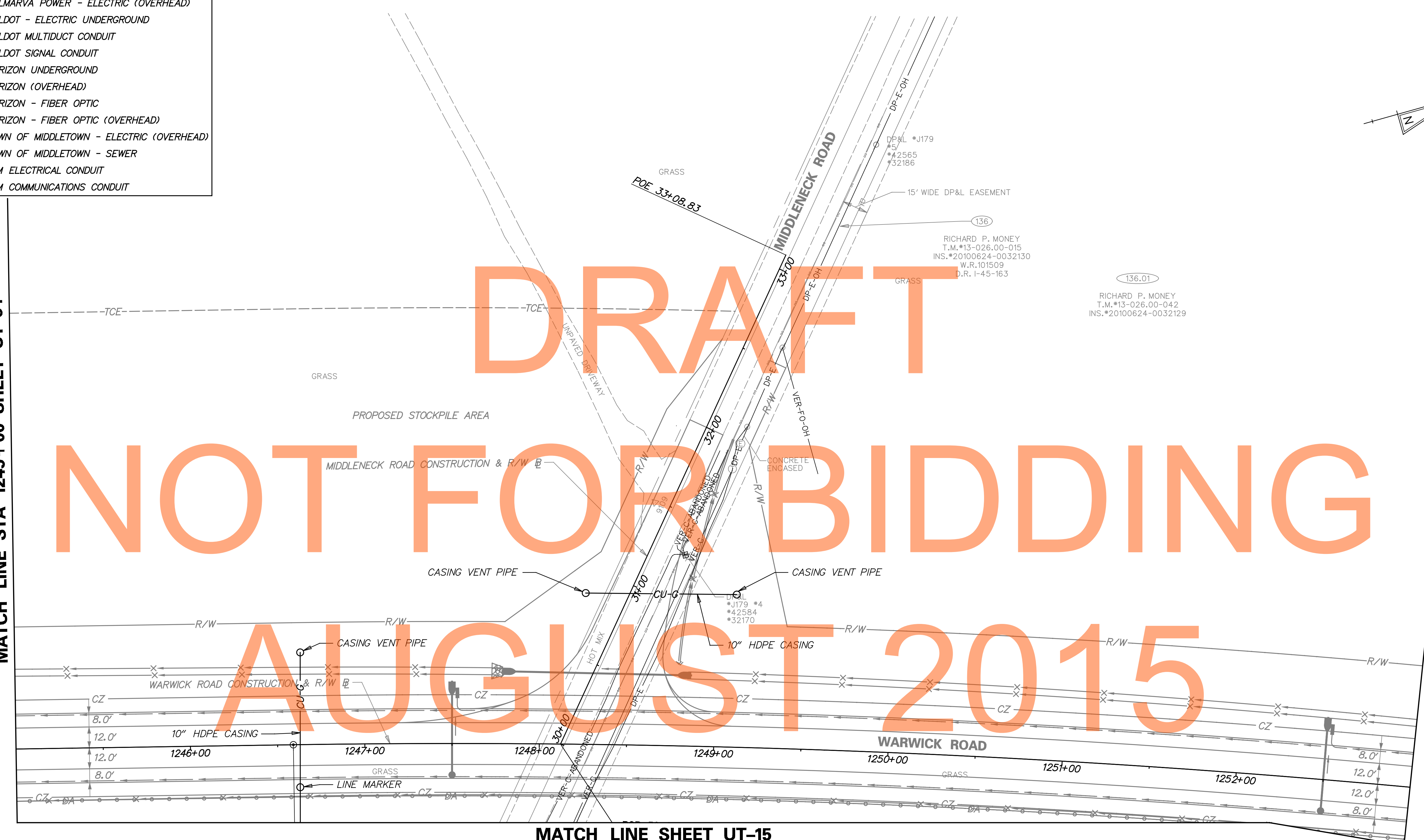
DRAFT

NOT FOR BIDDING

AUGUST 2015

MATCH LINE STA 1245+00 SHEET UT-34

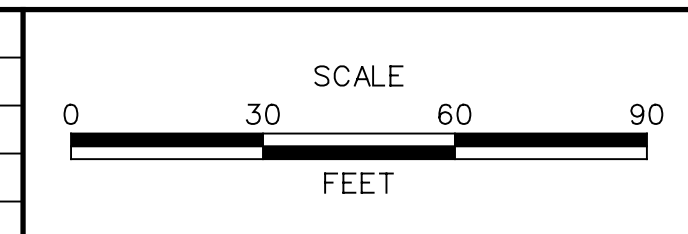
MATCH LINE STA 1253+00 SHEET UT-36



MATCH LINE SHEET UT-15



ADDENDUMS / REVISIONS	



**US 301
MARYLAND STATE LINE
TO LEVELS ROAD**

CONTRACT T200811301	BRIDGE NO.
COUNTY NEW CASTLE	DESIGNED BY: MAG/TAM
	CHECKED BY: PAH

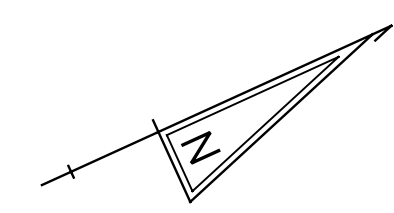
UTILITY RELOCATION PLAN

UT-35

SHEET NO. 725
TOTAL SHTS. 850

LEGEND

- AW-W— ARTESIAN WATER COMPANY
- CU-G— CHESAPEAKE GAS COMPANY
- DP-E— DELMARVA POWER - ELECTRIC
- DP-E-OH— DELMARVA POWER - ELECTRIC (OVERHEAD)
- DOT-E— DELDOT - ELECTRIC UNDERGROUND
- ITMS-CON— DELDOT MULTIDUCT CONDUIT
- SIG-CON— DELDOT SIGNAL CONDUIT
- VER-C— VERIZON UNDERGROUND
- VER-C-OH— VERIZON (OVERHEAD)
- VER-FO— VERIZON - FIBER OPTIC
- VER-FO-OH— VERIZON - FIBER OPTIC (OVERHEAD)
- TM-E-OH— TOWN OF MIDDLETOWN - ELECTRIC (OVERHEAD)
- TM-S— TOWN OF MIDDLETOWN - SEWER
- WIM-E— WIM ELECTRICAL CONDUIT
- WIM-COM— WIM COMMUNICATIONS CONDUIT



136.01
 RICHARD P. MONEY
 T.M.#13-026.00-042
 INS.#20100624-0032129

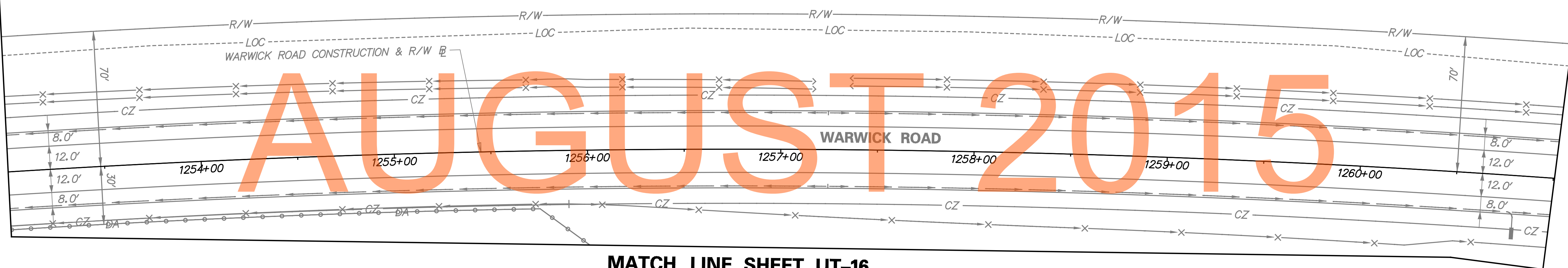
DRAFT

NOT FOR BIDDING

AUGUST 2015

MATCH LINE STA 1253+00 SHEET UT-35

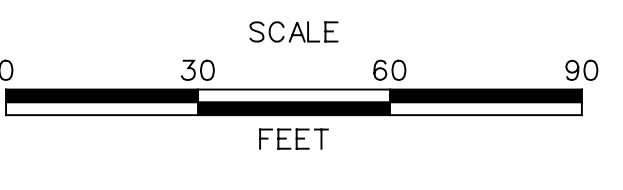
MATCH LINE STA 1261+00 SHEET UT-37



MATCH LINE SHEET UT-16



ADDENDUMS / REVISIONS



**US 301
 MARYLAND STATE LINE
 TO LEVELS ROAD**

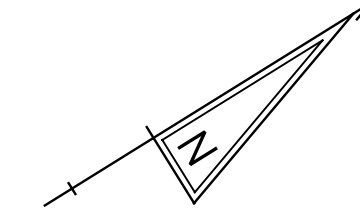
CONTRACT T200811301	BRIDGE NO.	DESIGNED BY: MAG/TAM
COUNTY NEW CASTLE		CHECKED BY: PAH

UTILITY RELOCATION PLAN

UT-36
SHEET NO. 726
TOTAL SHTS. 850

LEGEND

- AW-W— ARTESIAN WATER COMPANY
- CU-G— CHESAPEAKE GAS COMPANY
- DP-E— DELMARVA POWER - ELECTRIC
- DP-E-OH— DELMARVA POWER - ELECTRIC (OVERHEAD)
- DOT-E— DELDOT - ELECTRIC UNDERGROUND
- ITMS-CON— DELDOT MULTIDUCT CONDUIT
- SIG-CON— DELDOT SIGNAL CONDUIT
- VER-C— VERIZON UNDERGROUND
- VER-C-OH— VERIZON (OVERHEAD)
- VER-FO— VERIZON - FIBER OPTIC
- VER-FO-OH— VERIZON - FIBER OPTIC (OVERHEAD)
- TM-E-OH— TOWN OF MIDDLETOWN - ELECTRIC (OVERHEAD)
- TM-S— TOWN OF MIDDLETOWN - SEWER
- WIM-E— WIM ELECTRICAL CONDUIT
- WIM-COM— WIM COMMUNICATIONS CONDUIT



136.01
 RICHARD P. MONEY
 T.M.*13-026.00-042
 NS.*20100624-0032129

MATCH LINE STA 1261+00 SHEET UT-36

MATCH LINE STA 1269+00 SHEET UT-38



MATCH LINE SHEET UT-17

DRAFT
 NOT FOR BIDDING
 AUGUST 2015



ADDENDUMS / REVISIONS



**US 301
 MARYLAND STATE LINE
 TO LEVELS ROAD**

CONTRACT T200811301	BRIDGE NO.
COUNTY NEW CASTLE	DESIGNED BY: MAG/TAM
	CHECKED BY: PAH

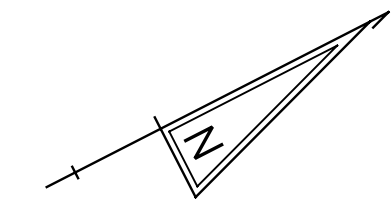
UTILITY RELOCATION PLAN

UT-37
SHEET NO. 727
TOTAL SHTS. 850

LEGEND

- AW-W— ARTESIAN WATER COMPANY
- CU-G— CHESAPEAKE GAS COMPANY
- DP-E— DELMARVA POWER - ELECTRIC
- DP-E-OH— DELMARVA POWER - ELECTRIC (OVERHEAD)
- DOT-E— DELDOT - ELECTRIC UNDERGROUND
- ITMS-CON— DELDOT MULTIDUCT CONDUIT
- SIG-CON— DELDOT SIGNAL CONDUIT
- VER-C— VERIZON UNDERGROUND
- VER-C-OH— VERIZON (OVERHEAD)
- VER-FO— VERIZON - FIBER OPTIC
- VER-FO-OH— VERIZON - FIBER OPTIC (OVERHEAD)
- TM-E-OH— TOWN OF MIDDLETOWN - ELECTRIC (OVERHEAD)
- TM-S— TOWN OF MIDDLETOWN - SEWER
- WIM-E— WIM ELECTRICAL CONDUIT
- WIM-COM— WIM COMMUNICATIONS CONDUIT

136.01
 RICHARD P. MONEY
 T.M.#13-026.00-042
 INS.#20100624-0032129



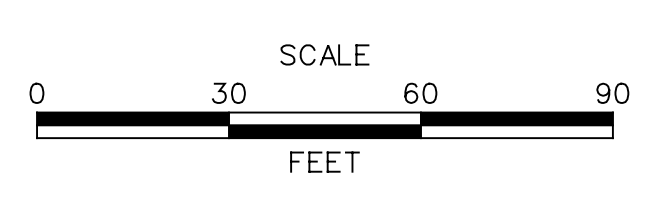
DRAFT
 NOT FOR BIDDING
 AUGUST 2015

MATCH LINE SHEET UT-18

UT-38



ADDENDUMS / REVISIONS

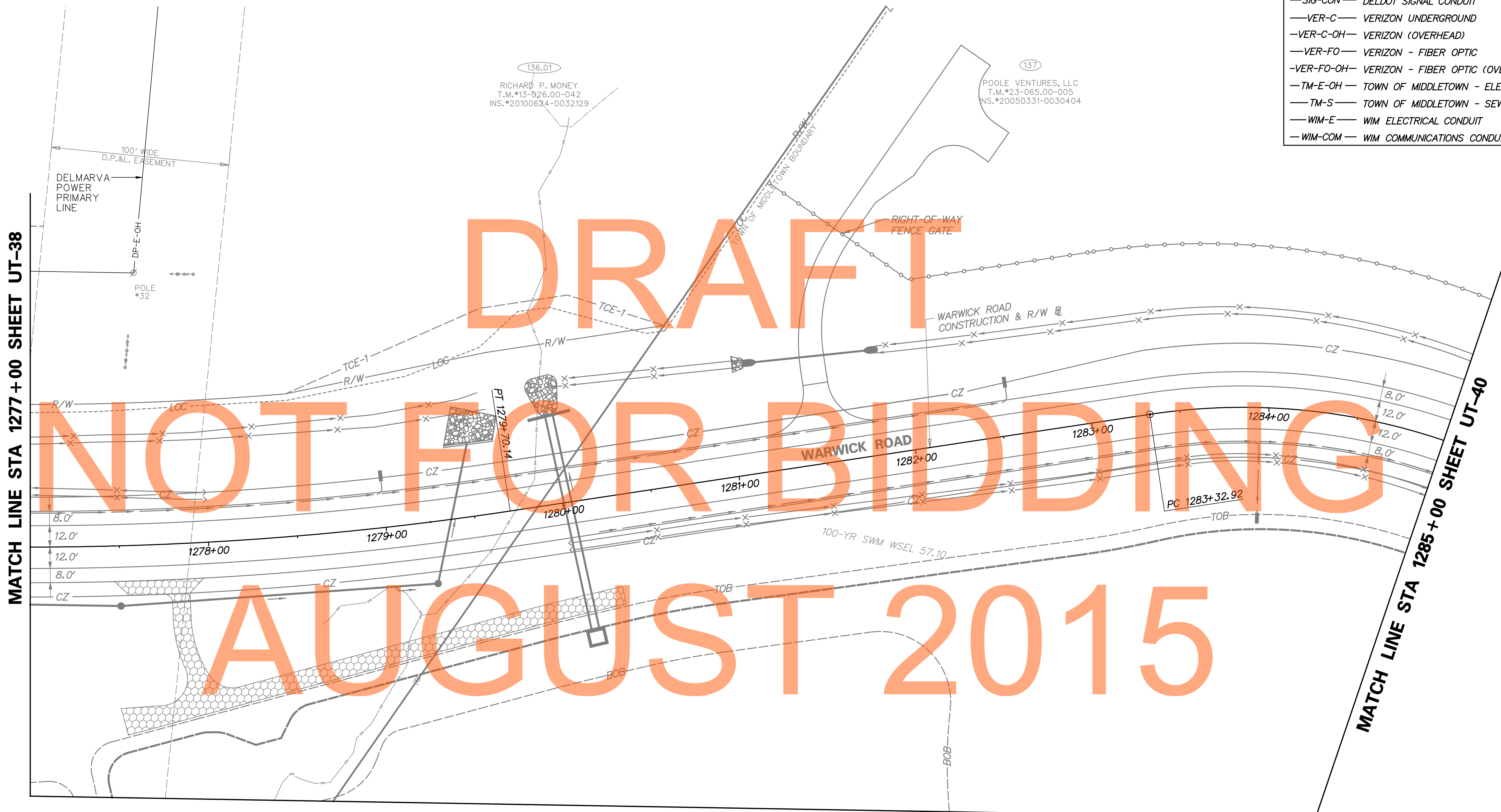
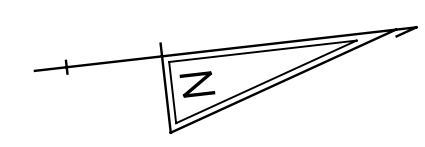


**US 301
 MARYLAND STATE LINE
 TO LEVELS ROAD**

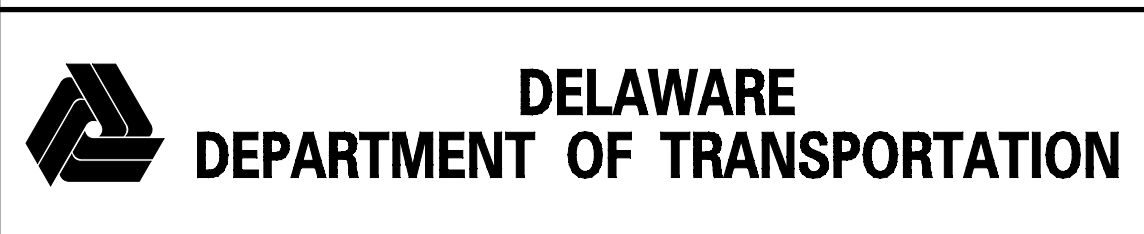
CONTRACT T200811301	BRIDGE NO.
COUNTY NEW CASTLE	DESIGNED BY: MAG/TAM CHECKED BY: PAH

UTILITY RELOCATION PLAN	SHEET NO. 728
	TOTAL SHTS. 850

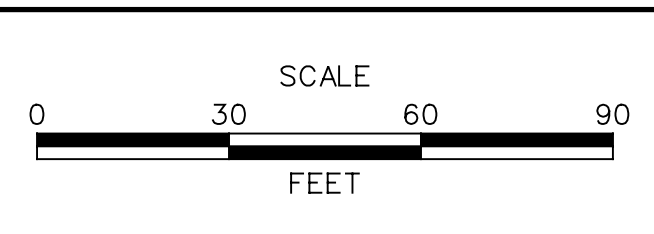
LEGEND	
—AW-W—	ARTESIAN WATER COMPANY
—CU-G—	CHESAPEAKE GAS COMPANY
—DP-E—	DELMARVA POWER - ELECTRIC
—DP-E-OH—	DELMARVA POWER - ELECTRIC (OVERHEAD)
—DOT-E—	DELDOT - ELECTRIC UNDERGROUND
—ITMS-CON—	DELDOT MULTIDUCT CONDUIT
—SIG-CON—	DELDOT SIGNAL CONDUIT
—VER-C—	VERIZON UNDERGROUND
—VER-C-OH—	VERIZON (OVERHEAD)
—VER-FO—	VERIZON - FIBER OPTIC
—VER-FO-OH—	VERIZON - FIBER OPTIC (OVERHEAD)
—TM-E-OH—	TOWN OF MIDDLETOWN - ELECTRIC (OVERHEAD)
—TM-S—	TOWN OF MIDDLETOWN - SEWER
—WIM-E—	WIM ELECTRICAL CONDUIT
—WIM-COM—	WIM COMMUNICATIONS CONDUIT



MATCH LINE SHEET UT-21



ADDENDUMS / REVISIONS	



**US 301
MARYLAND STATE LINE
TO LEVELS ROAD**

CONTRACT T200811301	BRIDGE NO.
COUNTY NEW CASTLE	DESIGNED BY: MAG/TAM
	CHECKED BY: PAH

UTILITY RELOCATION PLAN

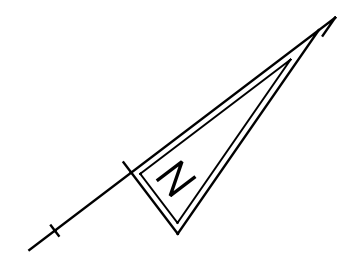
UT-39

SHEET NO. 729
TOTAL SHTS. 850


LEGEND

- AW-W— ARTESIAN WATER COMPANY
- CU-G— CHESAPEAKE GAS COMPANY
- DP-E— DELMARVA POWER - ELECTRIC
- DP-E-OH— DELMARVA POWER - ELECTRIC (OVERHEAD)
- DOT-E— DELDOT - ELECTRIC UNDERGROUND
- ITMS-CON— DELDOT MULTIDUCT CONDUIT
- SIG-CON— DELDOT SIGNAL CONDUIT
- VER-C— VERIZON UNDERGROUND
- VER-C-OH— VERIZON (OVERHEAD)
- VER-FO— VERIZON - FIBER OPTIC
- VER-FO-OH— VERIZON - FIBER OPTIC (OVERHEAD)
- TM-E-OH— TOWN OF MIDDLETOWN - ELECTRIC (OVERHEAD)
- TM-S— TOWN OF MIDDLETOWN - SEWER
- WIM-E— WIM ELECTRICAL CONDUIT
- WIM-COM— WIM COMMUNICATIONS CONDUIT

(137)
 POOLE VENTURES, LLC
 T.M.#23-065.00-005
 INS.#20050331-0030404



DRAFT
 NOT FOR BIDDING
 AUGUST 2015



MATCH LINE STA 1285+00 - SEE UT-39

MATCH LINE
SHEET UT-21

MATCH LINE STA 1290+00 SHEET UT-22



ADDENDUMS / REVISIONS	



**US 301
 MARYLAND STATE LINE
 TO LEVELS ROAD**

CONTRACT T200811301	BRIDGE NO.
COUNTY NEW CASTLE	DESIGNED BY: MAG/TAM
	CHECKED BY: PAH

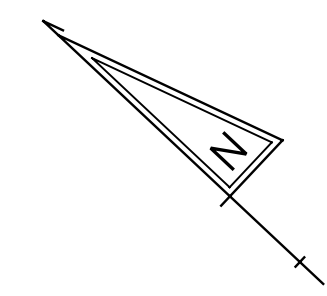
UTILITY RELOCATION PLAN

SHEET NO. 730
TOTAL SHTS. 850

UT-40

LEGEND

- AW-W— ARTESIAN WATER COMPANY
- CU-G— CHESAPEAKE GAS COMPANY
- DP-E— DELMARVA POWER - ELECTRIC
- DP-E-OH— DELMARVA POWER - ELECTRIC (OVERHEAD)
- DOT-E— DELDOT - ELECTRIC UNDERGROUND
- ITMS-CON— DELDOT MULTIDUCT CONDUIT
- SIG-CON— DELDOT SIGNAL CONDUIT
- VER-C— VERIZON UNDERGROUND
- VER-C-OH— VERIZON (OVERHEAD)
- VER-FO— VERIZON - FIBER OPTIC
- VER-FO-OH— VERIZON - FIBER OPTIC (OVERHEAD)
- TM-E-OH— TOWN OF MIDDLETOWN - ELECTRIC (OVERHEAD)
- TM-S— TOWN OF MIDDLETOWN - SEWER
- WIM-E— WIM ELECTRICAL CONDUIT
- WIM-COM— WIM COMMUNICATIONS CONDUIT




157
 POOLE VENTURES, LLC
 T.M.#23-065.00-005
 INS.#20050331-0030404

DRAFT

NOT FOR BIDDING

AUGUST 2015



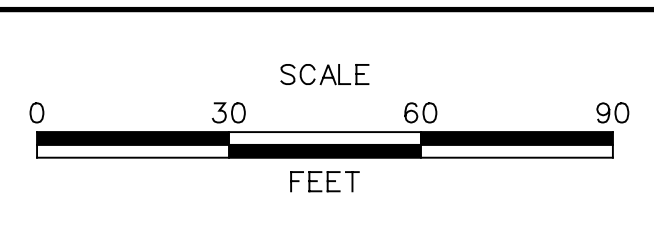
RM
C

MATCHLINE STA 1311+00 SHEET UT-42

UT-41



ADDENDUMS / REVISIONS	



**US 301
 MARYLAND STATE LINE
 TO LEVELS ROAD**

CONTRACT T200811301	BRIDGE NO.
COUNTY NEW CASTLE	DESIGNED BY: MAG/TAM
	CHECKED BY: PAH

UTILITY RELOCATION PLAN

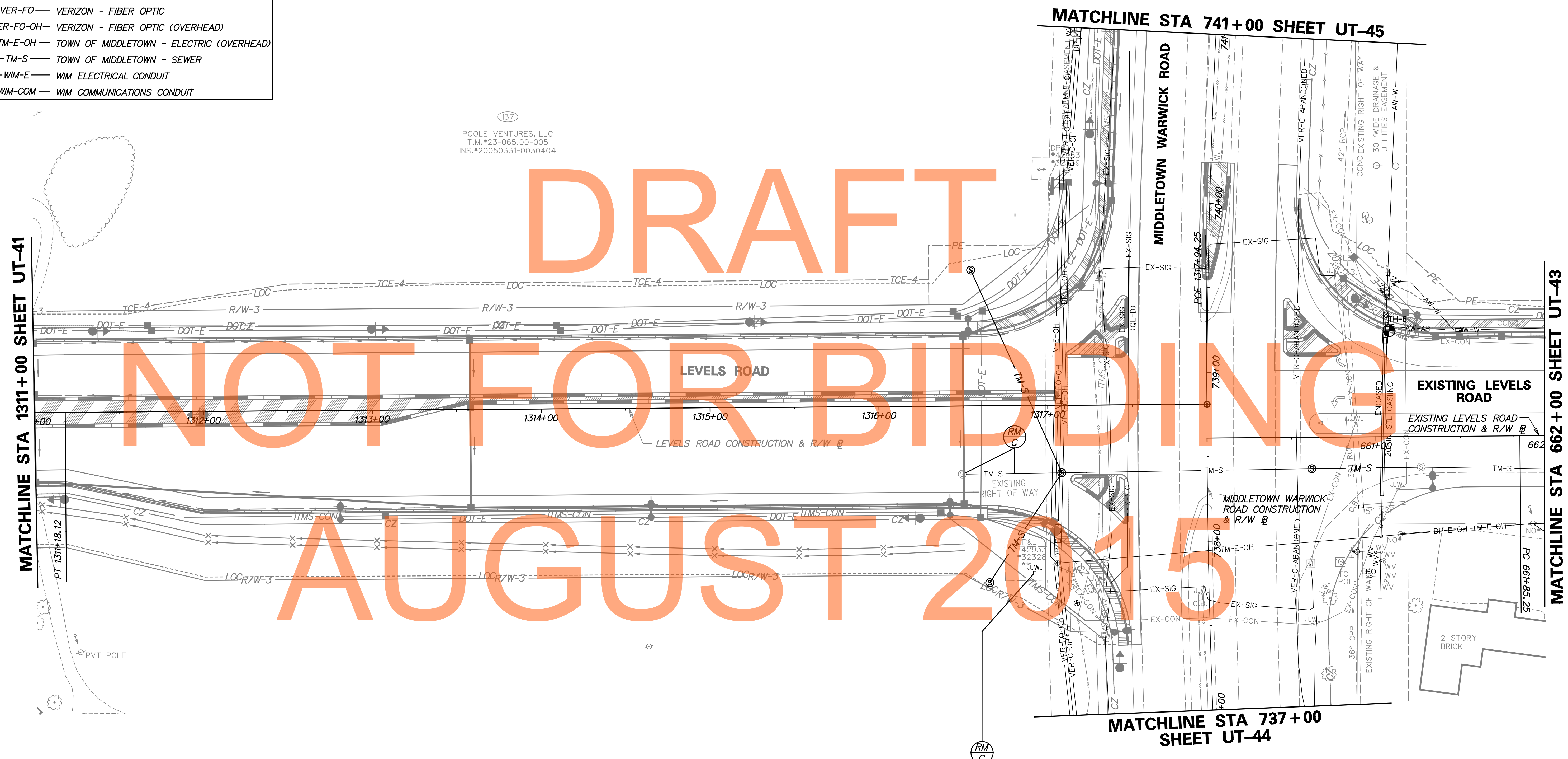
SHEET NO. 731
TOTAL SHTS. 850

LEGEND

- AW-W— ARTESIAN WATER COMPANY
- CU-G— CHESAPEAKE GAS COMPANY
- DP-E— DELMARVA POWER - ELECTRIC
- DP-E-OH— DELMARVA POWER - ELECTRIC (OVERHEAD)
- DOT-E— DELDOT - ELECTRIC UNDERGROUND
- ITMS-CON— DELDOT MULTIDUCT CONDUIT
- SIG-CON— DELDOT SIGNAL CONDUIT
- VER-C— VERIZON UNDERGROUND
- VER-C-OH— VERIZON (OVERHEAD)
- VER-FO— VERIZON - FIBER OPTIC
- VER-FO-OH— VERIZON - FIBER OPTIC (OVERHEAD)
- TM-E-OH— TOWN OF MIDDLETOWN - ELECTRIC (OVERHEAD)
- TM-S— TOWN OF MIDDLETOWN - SEWER
- WIM-E— WIM ELECTRICAL CONDUIT
- WIM-COM— WIM COMMUNICATIONS CONDUIT

UTILITY TEST HOLE SCHEDULE						
NO.	UTILITY	STATION	OFFSET	GRND EL.	COVER	O. D. & MATERIAL
6	ARTESIAN	661+08.2±	62.8' LT.	64.90	4.01'	12" D. I. WATER LINE

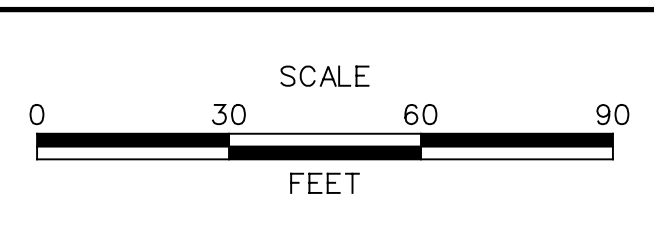
(137)
 POOLE VENTURES, LLC
 T.M.*23-065.00-005
 INS.*20050331-0030404



DRAFT
NOT FOR BIDDING
AUGUST 2015



ADDENDUMS / REVISIONS	



US 301
MARYLAND STATE LINE
TO LEVELS ROAD

CONTRACT T200811301	BRIDGE NO.
COUNTY NEW CASTLE	DESIGNED BY: MAG/TAM
	CHECKED BY: PAH

UTILITY RELOCATION PLAN

UT-42

SHEET NO. 732
TOTAL SHTS. 850

LEGEND

- AW-W— ARTESIAN WATER COMPANY
- CU-G— CHESAPEAKE GAS COMPANY
- DP-E— DELMARVA POWER - ELECTRIC
- DP-E-OH— DELMARVA POWER - ELECTRIC (OVERHEAD)
- DOT-E— DELDOT - ELECTRIC UNDERGROUND
- ITMS-CON— DELDOT MULTIDUCT CONDUIT
- SIG-CON— DELDOT SIGNAL CONDUIT
- VER-C— VERIZON UNDERGROUND
- VER-C-OH— VERIZON (OVERHEAD)
- VER-FO— VERIZON - FIBER OPTIC
- VER-FO-OH— VERIZON - FIBER OPTIC (OVERHEAD)
- TM-E-OH— TOWN OF MIDDLETOWN - ELECTRIC (OVERHEAD)
- TM-S— TOWN OF MIDDLETOWN - SEWER
- WIM-E— WIM ELECTRICAL CONDUIT
- WIM-COM— WIM COMMUNICATIONS CONDUIT

UTILITY TEST HOLE SCHEDULE						
NO.	UTILITY	STATION	OFFSET	GRND EL.	COVER	O. D. & MATERIAL
7	ARTESIAN	665+19.2±	64.2' LT.	69.55	4.05'	12" D. I. WATER LINE

MATCHLINE STA 662+00 SHEET UT-42

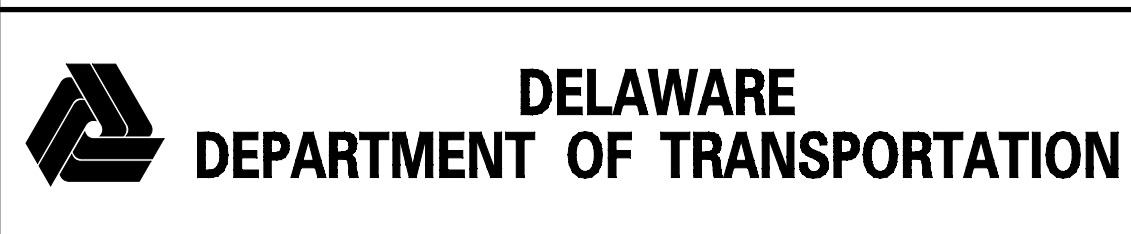


139
 VCII VENTURES, LLC
 T.M.#23-065.00-001
 INS.#20030326-0037620

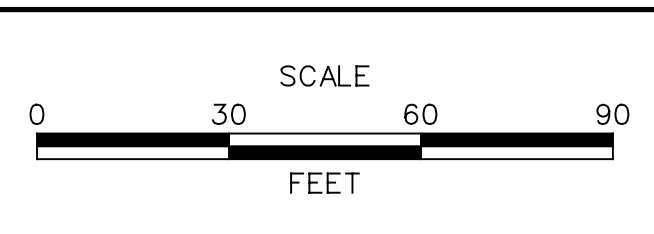
138
 VCII VENTURES, LLC
 T.M.#23-065.00-002
 INS.#20030326-0037620

NOTE:
 ALL DRIVEWAYS, UTILITY FACILITIES AND FENCES LOCATED WITHIN THE EXISTING BUSINESS 301 CORRIDOR WILL BE RELOCATED UNDER CONTRACT 25-128-04.

UT-43



ADDENDUMS / REVISIONS	



US 301
MARYLAND STATE LINE
TO LEVELS ROAD


CONTRACT T200811301	BRIDGE NO.
COUNTY NEW CASTLE	DESIGNED BY: MAG/TAM
	CHECKED BY: PAH

UTILITY RELOCATION PLAN

SHEET NO. 733
TOTAL SHTS. 850

LEGEND

- AW-W— ARTESIAN WATER COMPANY
- CU-G— CHESAPEAKE GAS COMPANY
- DP-E— DELMARVA POWER - ELECTRIC
- DP-E-OH— DELMARVA POWER - ELECTRIC (OVERHEAD)
- DOT-E— DELDOT - ELECTRIC UNDERGROUND
- ITMS-CON— DELDOT MULTIDUCT CONDUIT
- SIG-CON— DELDOT SIGNAL CONDUIT
- VER-C— VERIZON UNDERGROUND
- VER-C-OH— VERIZON (OVERHEAD)
- VER-FO— VERIZON - FIBER OPTIC
- VER-FO-OH— VERIZON - FIBER OPTIC (OVERHEAD)
- TM-E-OH— TOWN OF MIDDLETOWN - ELECTRIC (OVERHEAD)
- TM-S— TOWN OF MIDDLETOWN - SEWER
- WIM-E— WIM ELECTRICAL CONDUIT
- WIM-COM— WIM COMMUNICATIONS CONDUIT



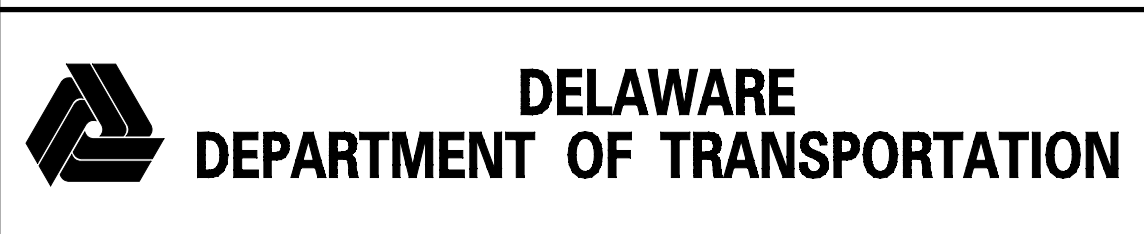
(137)
 POOLE VENTURES, LLC
 T.M.#23-065.00-005
 INS.#20050331-0030404

(138)
 VCH VENTURES, LLC
 T.M.#23-065.00-002
 INS.#20030326-0037620

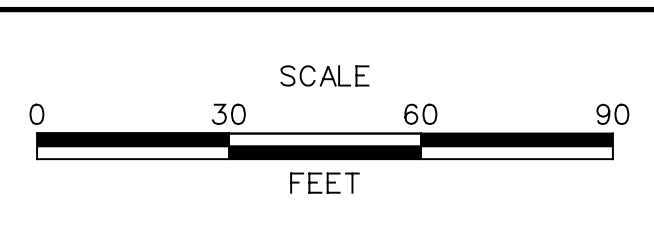
DRAFT
 NOT FOR BIDDING
 AUGUST 2015

MATCHLINE STA 737+00 SHEET UT-42

NOTE:
 ALL DRIVEWAYS, UTILITY FACILITIES AND FENCES LOCATED WITHIN THE EXISTING BUSINESS 301 CORRIDOR WILL BE RELOCATED UNDER CONTRACT 25-128-04.



ADDENDUMS / REVISIONS	



**US 301
 MARYLAND STATE LINE
 TO LEVELS ROAD**

CONTRACT T200811301	BRIDGE NO.	
COUNTY NEW CASTLE	DESIGNED BY: MAG/TAM	CHECKED BY: PAH

UTILITY RELOCATION PLAN


UT-44
SHEET NO. 734
TOTAL SHTS. 850

LEGEND

- AW-W— ARTESIAN WATER COMPANY
- CU-G— CHESAPEAKE GAS COMPANY
- DP-E— DELMARVA POWER - ELECTRIC
- DP-E-OH— DELMARVA POWER - ELECTRIC (OVERHEAD)
- DOT-E— DELDOT - ELECTRIC UNDERGROUND
- ITMS-CON— DELDOT MULTIDUCT CONDUIT
- SIG-CON— DELDOT SIGNAL CONDUIT
- VER-C— VERIZON UNDERGROUND
- VER-C-OH— VERIZON (OVERHEAD)
- VER-FO— VERIZON - FIBER OPTIC
- VER-FO-OH— VERIZON - FIBER OPTIC (OVERHEAD)
- TM-E-OH— TOWN OF MIDDLETOWN - ELECTRIC (OVERHEAD)
- TM-S— TOWN OF MIDDLETOWN - SEWER
- WIM-E— WIM ELECTRICAL CONDUIT
- WIM-COM— WIM COMMUNICATIONS CONDUIT

UTILITY TEST HOLE SCHEDULE						
NO.	UTILITY	STATION	OFFSET	GRND EL.	COVER	O. D. & MATERIAL
8	ARTESIAN	741+20.1±	52.7' LT.	67.19	7.49'	12" D. I. WATER LINE

MATCHLINE STA 741+00 SHEET 42



MIDDLETOWN WARWICK ROAD

MIDDLETOWN WARWICK ROAD CONSTRUCTION & R/W

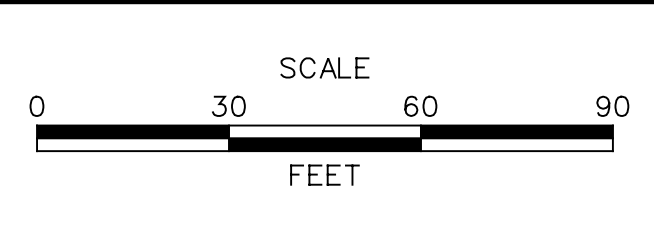
DRAFT
NOT FOR BIDDING
AUGUST 2015

NOTE:
ALL DRIVEWAYS, UTILITY FACILITIES AND FENCES LOCATED WITHIN THE EXISTING BUSINESS 301 CORRIDOR WILL BE RELOCATED UNDER CONTRACT 25-128-04.

UT-45



ADDENDUMS / REVISIONS	



**US 301
MARYLAND STATE LINE
TO LEVELS ROAD**

CONTRACT T200811301	BRIDGE NO.
COUNTY NEW CASTLE	DESIGNED BY: MAG/TAM
	CHECKED BY: PAH

UTILITY RELOCATION PLAN

SHEET NO. 735
TOTAL SHTS. 850