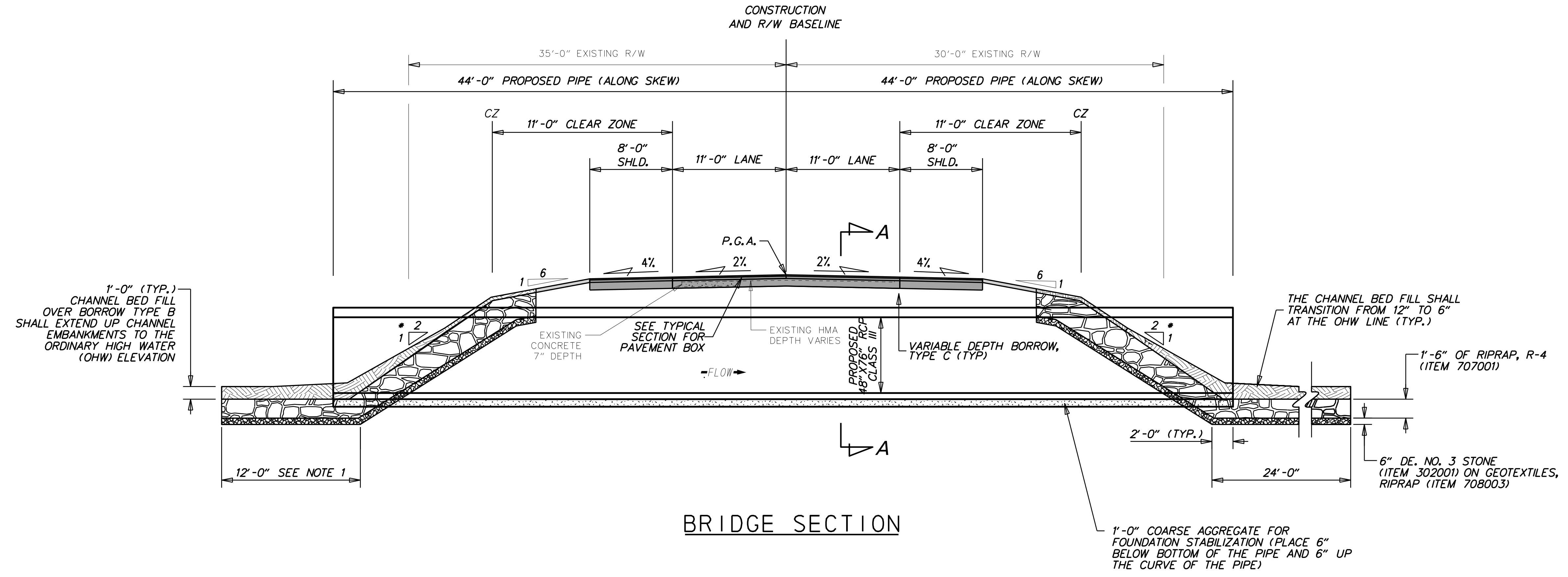
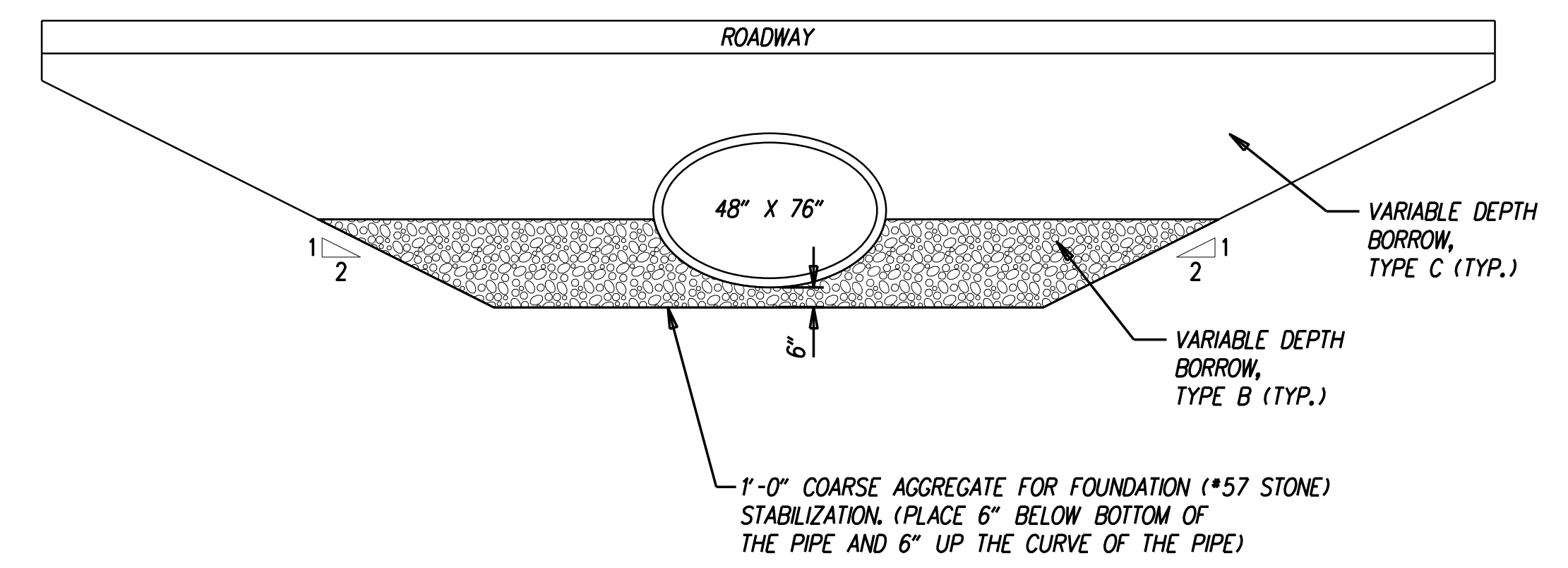


PLOTTED: 7/2/2019

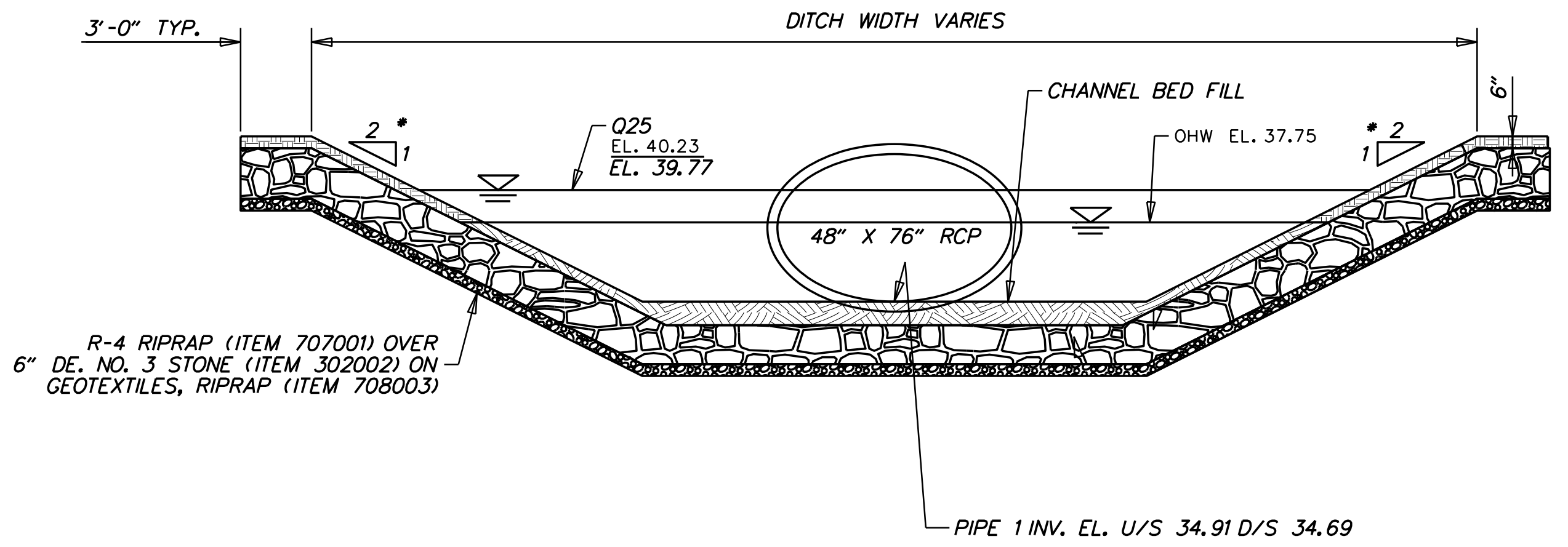
Z:_2017\1702M0027\...CULVERT_SITES\3-317_SR24LAUREL\CADD\MICROSTATION\ROADWAY\PE-07_3-317.DGN



BRIDGE SECTION



SECTION A-A



BRIDGE ELEVATION
(UPSTREAM LOOKING DOWNSTREAM)

- NOTES:**
1. MAINTAIN CULVERT SLOPE OF 0.25%.
 2. SEE ENVIRONMENTAL COMPLIANCE SHEET FOR ADDITIONAL NOTES.
 3. ROADWAY PROFILE AND RIPRAP EMBANKMENT NOT SHOWN FOR CLARITY.
- * OR AS NEEDED TO TIE-IN TO THE EXISTING BANKS.

ADDENDUMS / REVISIONS	

NOT TO SCALE

DESIGN-BUILD STATEWIDE PIPE REPLACEMENT PROJECT
(BR 3-317 ON SR 24 LAUREL ROAD)

CONTRACT T201607002	BRIDGE NO. 3-317
COUNTY SUSSEX	DESIGNED BY: HLW CHECKED BY: KSJ

BRIDGE ELEVATION AND SECTION

SHEET NO. 7
TOTAL SHTS. 13